

COMMISSION OF THE EUROPEAN COMMUNITIES

Brussels, 04.09.1996  
COM(96) 388 final

**ANNUAL REPORT OF THE COHESION FUND**

**1995**

---

**ANNEX 3 - MAPS**

Due to the excessive length of this report, it has been broken down into sections:

Report, pages 1-99

Annex 1 – Main Points of the Decisions approved in 1995

Spain – Environment pp. 100-310

Spain – Transport pp. 311-356

Portugal – Environment pp. 357-407

Portugal – Transport pp. 408-413

Greece – Environment pp. 414-478

Greece – Transport pp. 479-504

Ireland – Environment pp. 505-532

Ireland – Transport 523-559

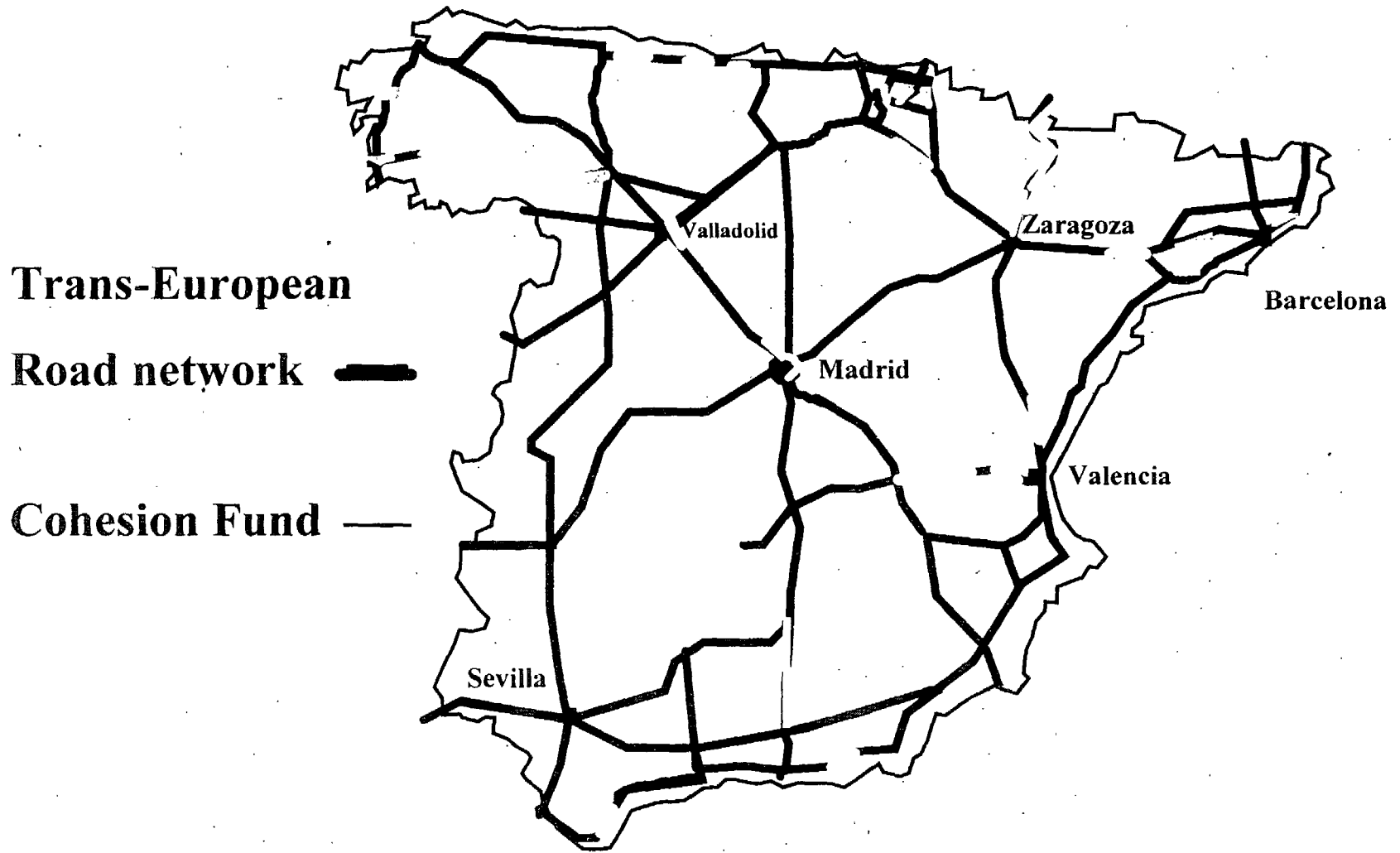
Annex 2 – Tables and Graphs pp. 560-571

Annex 3 – Maps of the roads and railway networks pp. 572-580

**ANNEX 3**

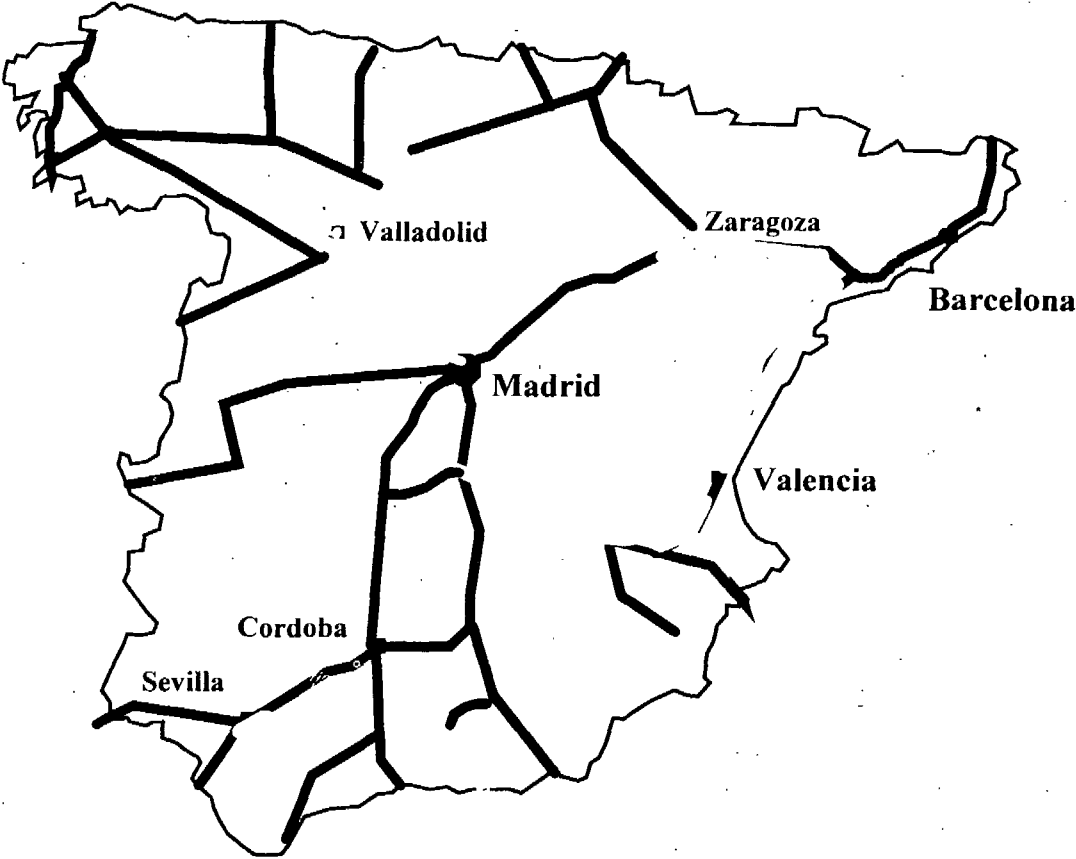
**MAPS OF THE ROADS AND RAILWAYS-NETWORKS**

# SPAIN



# SPAIN

**Trans European  
Rail Network** —  
**Cohesion Fund**

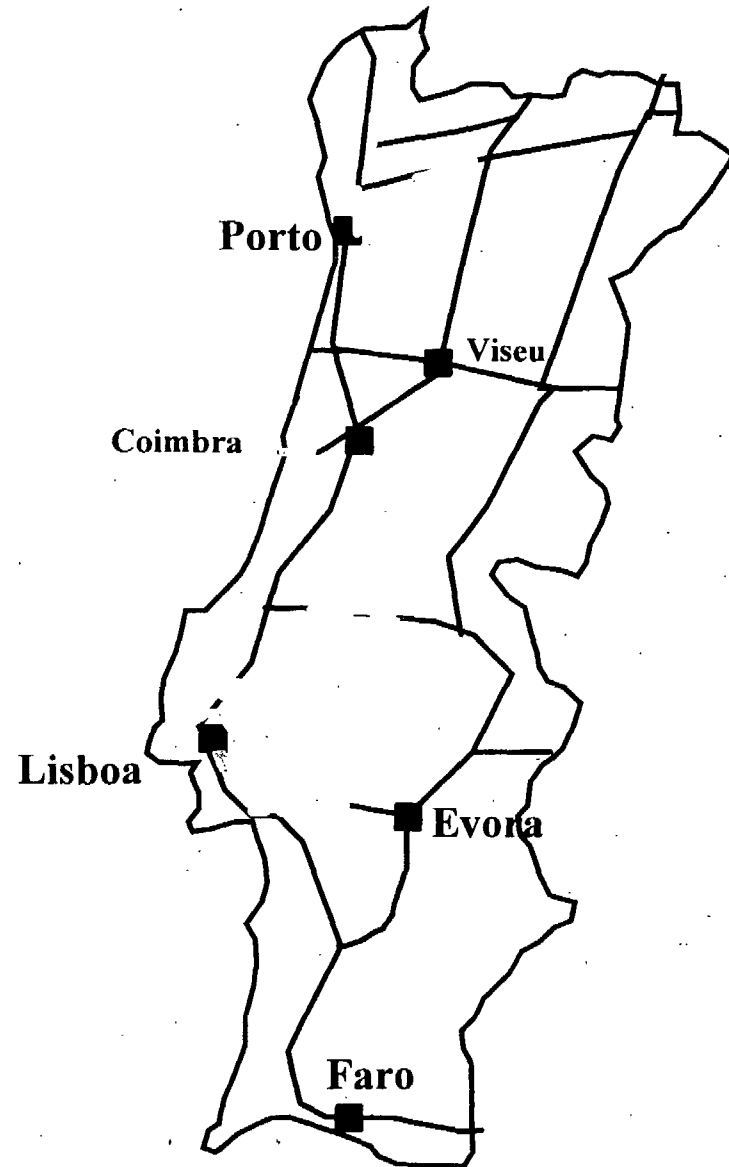


# PORTUGAL

Trans-European

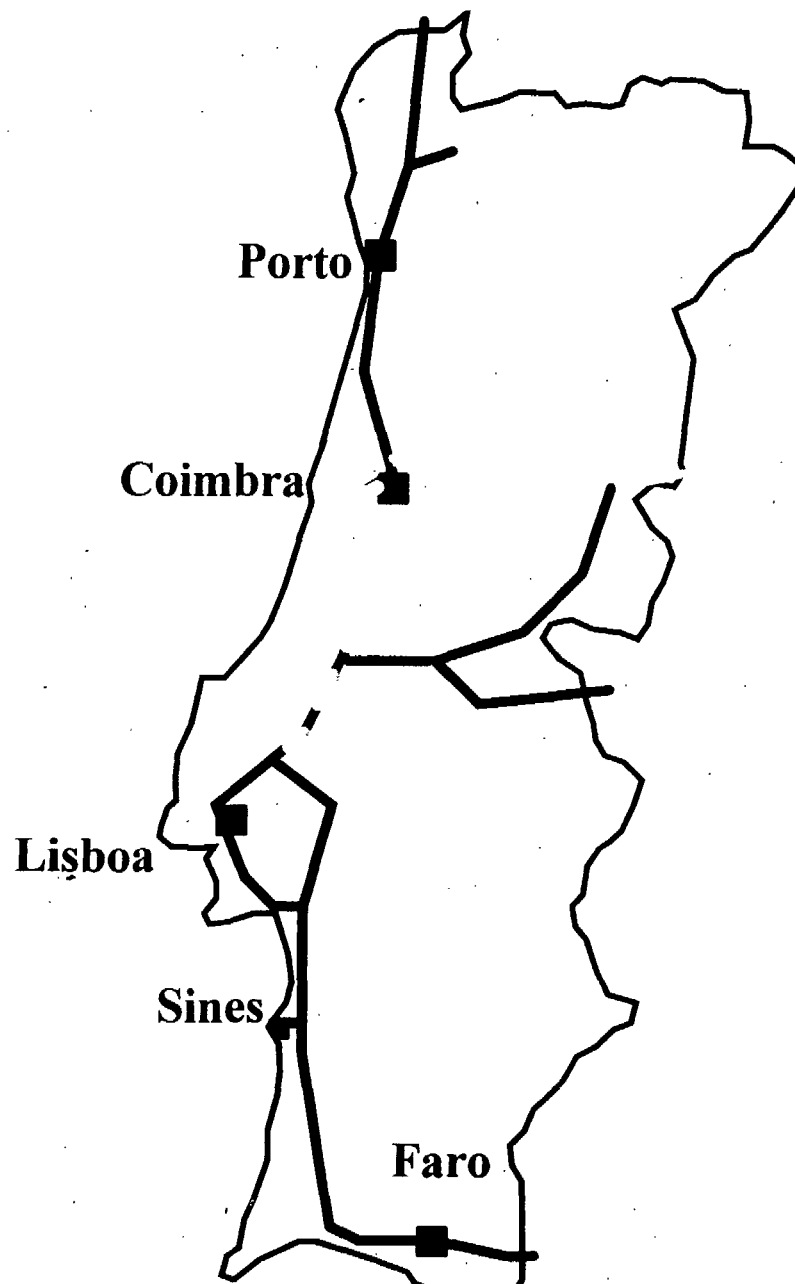
Road network ———

Cohesion Fund



# PORTUGAL

**Trans-European  
Rail Network** ———  
**Cohesion Fund**

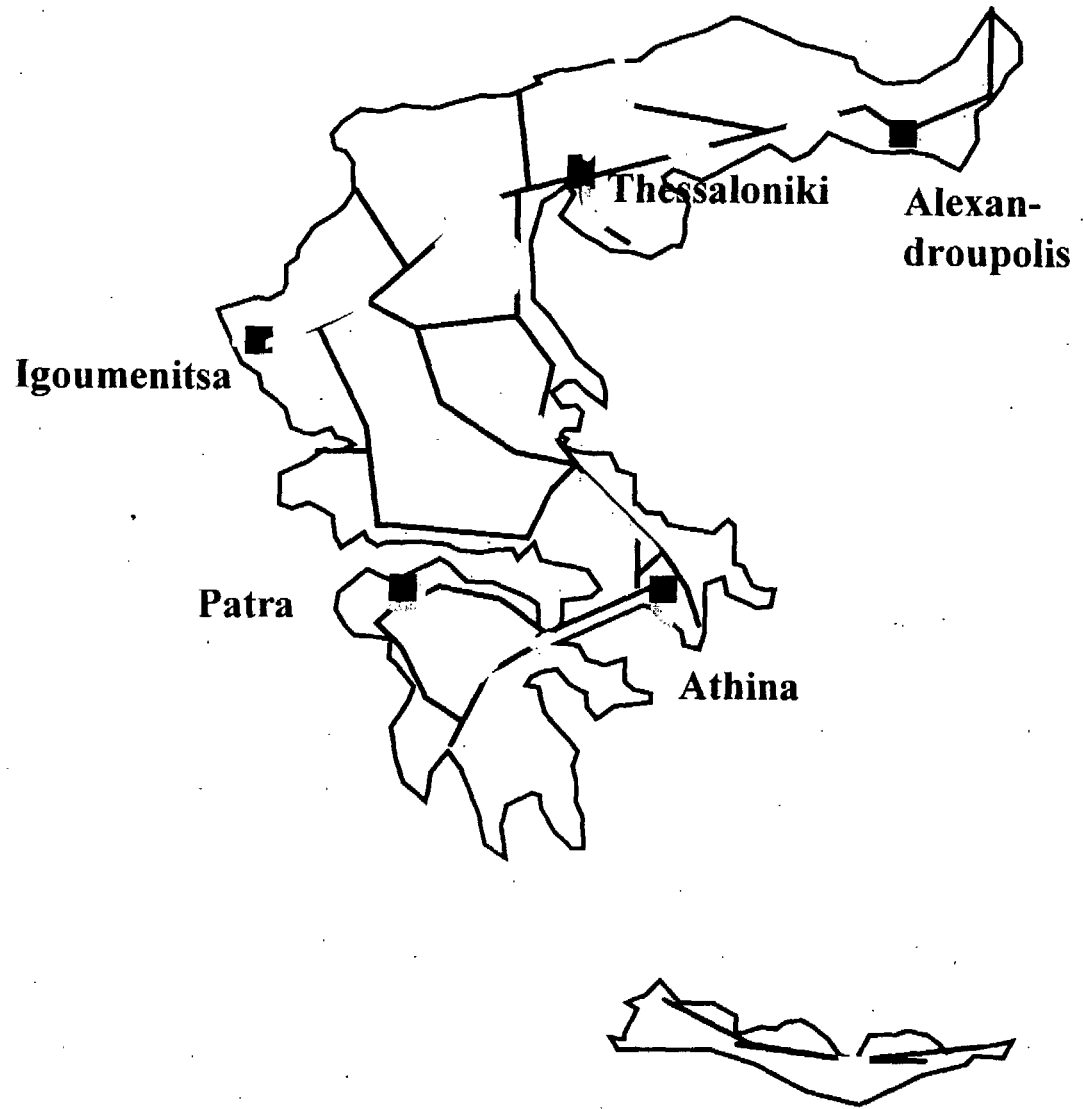


# GREECE

Trans-European

Road network —

Cohesion Fund

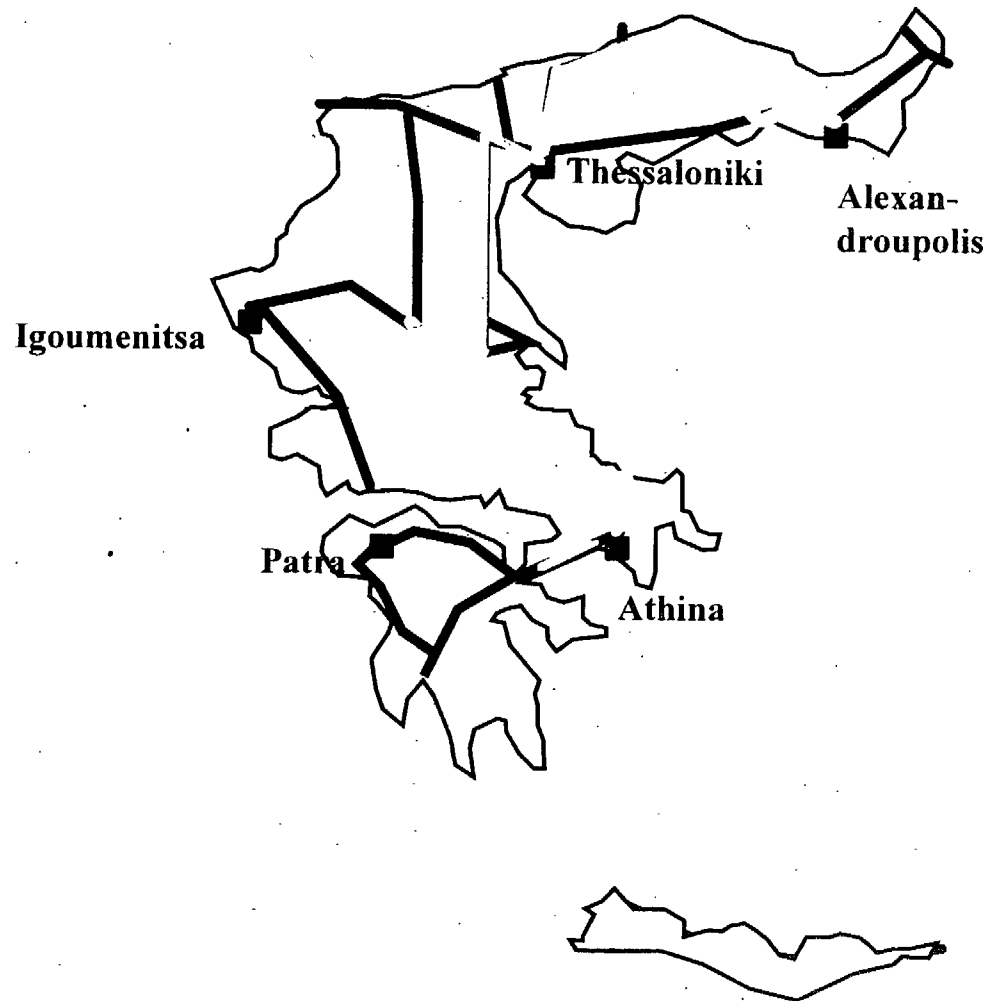


# GREECE

Trans-European

Rail network —

Cohesion Fund





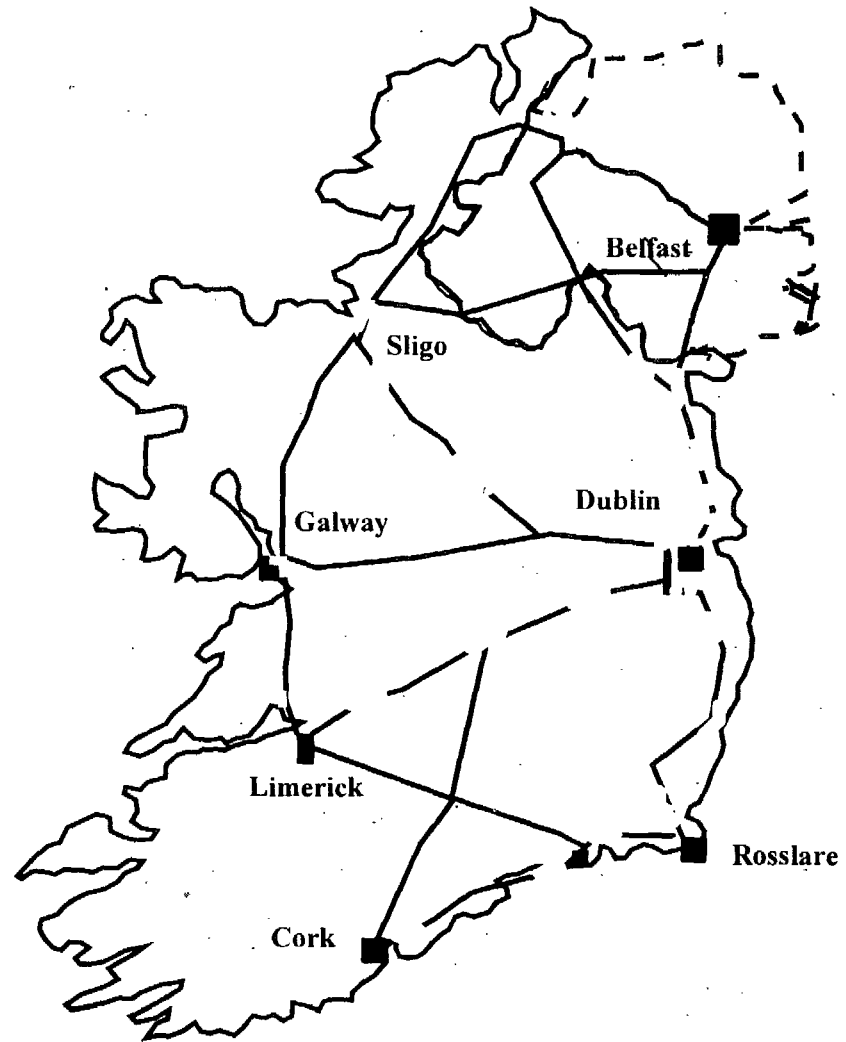
# IRELAND

Trans-European

Road network



Cohesion Fund



# IRELAND

Trans-European  
Rail network ———

Cohesion Fund

