

EUROPEAN COMMISSION

Quality of bathing water

(1999 bathing season)



May 2000 — EUR 19505

EUROPEAN COMMISSION

Foreword

Quality of bathing water

(1999 bathing season)



May 2000 — EUR 19505

Directorate-General for Environment
B-1049 Bruxelles

LEGAL NOTICE

Neither the European Commission nor any person acting on behalf of the Commission is responsible for the use which might be made of the following information.

A great deal of additional information on the European Union is available on the Internet. It can be accessed through the Europa server (<http://europa.eu.int>).

Cataloguing data can be found at the end of this publication.

Luxembourg: Office for Official Publications of the European Communities, 2000

ISBN 92-828-8943-2

© European Communities, 2000

Reproduction is authorised provided the source is acknowledged.

Printed in Belgium

PRINTED ON WHITE CHLORINE-FREE PAPER

Foreword



The authorities in the Member States monitor bathing waters in order to do everything possible to secure the best water quality for citizens, whether tourists or local residents.

I am convinced that all the relevant authorities are committed to this task and are doing their utmost. Unfortunately, factors which are beyond our control, such as heavy precipitation, or unavoidable, like pollution incidents, can have an adverse effect on bathing water quality. On the other hand a great deal can be, and has already been, done to collect and treat urban waste water and minimise the impact of the subsequent discharges into the sea and rivers. Moreover, every time that the public is informed, at the earliest possible stage, of any event impairing water quality and of the measures taken to remedy it, the authorities apply the precautionary principle, consequently enabling the public to make an informed choice.

I conclude that the commitment shown by the Member States and the Commission has produced results and that bathing water quality has improved considerably over the years, particularly along Europe's coasts. It must nevertheless be added that in recent years this improvement has been less clear-cut. Have we reached the limit of what is feasible? I do not think so. More than that, I believe that action taking account of the hinterland would bring further improvements in water quality. That said, it must be added — as my predecessors have often stated — that there is still room for improvement in freshwater quality, which remains far below the standard attained in coastal waters. Could the integrated approach improve the results there as well?

This report shows that continuous progress has been made towards improving coastal and freshwater bathing areas, even if it has been less marked over the last two or three years. Nevertheless, I hope that this progress will be sustained.

A handwritten signature in blue ink that reads "Margot Wallström". The signature is written in a cursive, flowing style.

Margot WALLSTRÖM



Faint, illegible text in the upper middle section of the page, possibly a header or introductory paragraph.

A large block of very faint, illegible text in the middle section of the page, likely the main body of the document.

A large block of very faint, illegible text in the lower section of the page, possibly a conclusion or a list of items.

Contents

1. INTRODUCTION	7
<i>A. About the report</i>	<i>7</i>
1. Subject of the report	7
2. What are the requirements under Directives 76/160/EEC?	7
3. How does the Commission come to the results that are presented in this report?	8
<i>B. Things you need to know to better understand the issue of bathing water quality</i>	<i>9</i>
1. Microbiological contamination of bathing water	9
2. Causes of (continued) non-conformity with the requirements for the two microbiological parameters set out in the directive	12
<i>C. Legal proceedings</i>	<i>13</i>
<i>D. Revision of the bathing water directive</i>	<i>14</i>
<i>E. Information to the public</i>	<i>15</i>
2. ATLAS	19
<i>A. How is the information presented?</i>	<i>19</i>
<i>B. How to read the cross-reference tables</i>	<i>20</i>
<i>C. Warning</i>	<i>26</i>
<i>D. Maps and lists of bathing areas in each Member State</i>	<i>27</i>
European Union	29
Belgium	37
Denmark	43
Germany	59
Greece	91
Spain	117
France	143
Ireland	145
Italy	151
Luxembourg	201
Netherlands	207
Austria	219
Portugal	229
Finland	239
Sweden	253
United Kingdom	269
<i>Annex — Directive 76/160/EEC</i>	<i>283</i>

1. Introduction

A. About the report

1. Subject of the report

This report is published annually ⁽¹⁾ by the Commission prior to the bathing season of the current year. Its purpose is to inform the public of the quality of bathing areas in the Community's various Member States over the past year. This report therefore relates to the 1999 bathing season. It also covers the evolution in the quality of bathing water in relation to previous bathing seasons (from 1992 to 1999).

The report is based on the results of bathing area monitoring programmes implemented by the Member States. The following parts explain how these monitoring programmes are established and how the Commission makes the quality assessment.

The purpose of this report is not to compare the various Member States. There are considerable differences between countries as to the number of beaches monitored, sampling frequencies and geographic situations. Moreover, the different meteorological conditions (which are at times extreme) present in the various Member States in the same bathing season place them in very different conditions, which means that each Member State begins each bathing season on a different starting block. We should, however, note that the standards set by the directive are the same for all Member States and that regardless of the country or region being examined and regardless of its climatic conditions, the compliance or non-compliance values allocated to the various bathing areas have exactly the same meaning and therefore the same value.

2. What are the requirements under Directive 76/160/EEC ⁽²⁾?

The competent authorities in the Member States are responsible for the execution of

the requirements of the bathing water quality directive. This means, in practice, that they have to establish and implement monitoring programmes. This is a step-wise process containing the following elements:

1. The identification of bathing areas according to the definition given in Article 1 (2a) of the directive:

All running or still fresh waters or parts thereof and sea water, in which:

- bathing is explicitly authorised by the competent authorities,
- bathing is not prohibited and is traditionally practised by a large number of bathers.

This means that not every stretch of water must be identified as bathing water. In practice this means that at least all natural stretches of water which are (commercially) exploited — for example entrance fee to be paid, those equipped with sanitary accommodation, which is often the case with freshwater bathing areas — and most of Europe's coastal beaches in well-known tourist areas are identified by the competent authorities.

2. The determination of the length of the bathing season according to the definition given in Article 1 (2c) of the directive:

The bathing season is the period during which a large number of bathers can be expected in the light of local custom, and any local rules that may exist concerning bathing and weather conditions.

This can be done locally, regionally or nationally. In average, within the EU, this means from the end of May till the end of September.

⁽¹⁾ Pursuant to Article 13 of Directive 76/160/EEC of 8 December 1975 (see annex to this report) modified by Article 3 of Directive 91/692/EEC (the so-called 'reporting directive').

⁽²⁾ OJ L 31, 5.2.1976, p. 1.

3. The sampling of the bathing waters during the bathing season. According to Article 6 of the directive, samples should be taken at the place where most bathers can be found and with a specific frequency. The sampling cannot thus be done at randomly chosen moments. The basic rule is a fortnightly sampling and visual and olfactory inspection of the water during the bathing season, plus one additional sample 14 days before the start of the bathing season. For some bathing areas a frequency reduction is granted on the basis of good bathing water quality during the previous two years. The additional sample before the season remains obligatory.

4. The analysis of the water samples by a qualified laboratory (or laboratories). The samples are, in general, analysed as quickly as possible after they have been taken. However, when this is not possible (for example if there is a long distance between the sampling point and the laboratory) utmost care is taken to carefully store and transport the samples. The samples should normally be analysed for all parameters listed in Annex 1 of the directive. However, for some of these parameters no limit values are set and/or derogations on the sampling frequency are foreseen. Priority is therefore given to those parameters that are taken into account for the status calculation as reported in this yearly report: two microbiological parameters — total and faecal coliforms — and three physico-chemical parameters — mineral oils, surface active substances (lasting foam as a result of the presence of detergents) and phenols.

5. Information to the public during the bathing season. Although the directive does not foresee an explicit in-season reporting, the Commission recommends that the analysis results be posted at a central point of the bathing area. This recommendation is followed at almost all identified bathing areas in the Member States, often accompanied by other relevant information, such as provisions on beach safety, zoning, etc.

6. Reporting to the European Commission. Before 31 December, Member States report the results of the sampling to the Commission. The Commission then publishes, on the basis of these results, this report with the quality assessments and updates the Internet site before the start of the next bathing season.

3. How does the Commission come to the results that are presented in this report?

The Commission receives from the Member States the pass/fail assessment ^(*) of the samples for the different parameters. The Commission does not receive the actual analysis results, the so-called 'raw data'. The Commission first checks if the required number of samples is taken on the basis of the length of the bathing season and whether a frequency reduction has been allowed. Secondly, according to the number of passed or failed samples, an assessment is made as to whether the water is in conformity with the imperative (minimum) values or with the stricter guide values.

B. Things you need to know to better understand the issue of bathing water quality

1. Microbiological contamination of bathing water

The following pages illustrate the processes involved in microbiological contamination of bathing water.

^(*) This means whether the sample did or did not comply with the imperative values and with the guide values set out in the annex of the directive.

1.1. Setting the scene

Imagine an agglomeration (big or small) near a bathing area, consisting of urban settlements and some industrial development. The agglomeration is, in principle, connected to a waste water collection network, because first of all it is obligatory (under EU Directive 91/271/EEC – urban waste water treatment) for all agglomerations producing waste water quantities for more than 2 000 people and secondly because there is concern about the importance of the nearby bathing area for the development of its tourism. The collection network should be connected to a waste water treatment plant.

Industry uses water in its production processes for cooling, cleaning, etc. Nearby agricultural activity is a particular source of pollution if it is situated in the catchment area of a (little) river discharging directly into a stretch of water with bathing areas.

1.2. Microbiological contamination, and what causes it

Besides the clearly visual pollution by discharges of chemicals, some of which might be accidental, and illegal dumping or wash-off of solid waste, a major part of water pollution is caused by potentially health-threatening micro-organisms, such as bacteria and viruses.

The first possible microbiological contaminator is humans. You always have someone somewhere carrying pathogens in their body (whether they make this person ill or not). The larger the city, the higher the risk that a human contaminator is present. The human pathogens then get into the waste water network via toilets.

The second possible microbiological contaminator is animals. All animals carry a certain quantity of micro-organisms in their digestion system that are potentially threatening for humans. Dog droppings, for

example, can get into the waste water network when pavements and streets are 'flushed' after heavy rainfall. Farmers spread manure (from pigs or cows) onto their land as fertiliser. They are not always careful when doing this or there is a wash-off effect after heavy rainfall and as a result some of it ends up directly in a nearby river or stream. Similarly, if farmers are not careful when storing manure, some of it leaches into surface or groundwater. In these cases, the polluted water does not go through a waste water treatment plant before reaching the bathing area.

The third possible microbiological contaminator is certain types of industry, in particular the agro-food industry: slaughter houses and meat processing factories, tanneries, milk processing, etc.

The presence of microbiological pathogens are generally measured by means of the presence of faecal indicator germs, such as faecal coliforms or faecal streptococci.

1.3. Waste water treatment

There are approximately three types of waste water treatment and a preliminary process called pre-treatment.

Pre-treatment is the removal of stones, sand and fat/grease, using mechanical processes, such as screening, settlement or flotation.

Primary treatment is the removal of suspended solids (bigger than 5 μ m) by passing waste water (sometimes after particular chemicals are added) through settlement or flotation tanks. This treatment does not remove many of the indicator germs, nor the pathogens.

Secondary treatment is a biological treatment: waste water passes through tanks where bacteria eat pollutants (mainly organic material) and transform it into sludge. If the sludge does not contain too many heavy metals or other dangerous substances, it can

be used as a fertiliser. Otherwise it must be disposed of by incineration or in a landfill. A well-functioning treatment plant with secondary treatment can reduce the quantities of organic material by up to 90 % and reduce the presence of faecal indicator germs (thus, we can assume the presence of pathogens) by up to 99 %. One also has to bear in mind that a number of the faecal indicator germs disappear naturally (they die or are eaten by germ predators). The fact that a certain quantity of indicator germs is not removed is not necessarily harmful, depending on the quality and quantity of the receiving water. However, if the treatment plant has to cope with heavily polluted water, a large number of the indicator germs are still present after secondary treatment. The same situation might occur in case of a plant failure or an overflow.

More advanced treatment involves nutrient removal or disinfection. Nutrients, such as nitrates and phosphates, can be removed by certain specific bacteria or by adding chemicals. The best known techniques of disinfection are chlorination, UV radiation or ozone treatment. However, while chlorination might kill the indicator germs, the pathogens might be resistant to this treatment, which might create a false idea of safety. UV radiation or ozone treatment are more reliable. One has to bear in mind that this more advanced treatment is not always necessary. It largely depends on the type and quality of the receiving water and the original level and type of pollution of the waste water.

1.4. Receiving water bodies and 'natural' water treatment

The behaviour of indicator organisms and pathogens differs according to the characteristics of the receiving water body. We have to make a clear distinction, on the one hand, between sea water and fresh or inland water and, on the other hand, between cold and warm water. Sea water, because of its high salinity is particularly hostile to pathogens and indicator germs. Pathogens and indicator germs go to an inactivated status (and can thus survive longer) in colder water.

Moreover, currents, wind and the tide and the enormous volume of the sea play an important role in the dilution of treated or untreated waste water. Sunlight provides natural UV radiation which is more effective when treated or untreated waste water is sufficiently diluted.

All this explains why inland waters (rivers and lakes) are in general much more vulnerable to discharges of waste water than sea water.

However, if the discharged quantities of waste water are too large and natural conditions are not favourable, further natural water treatment is not sufficient and waste water may appear or reappear at a bathing area.

1.5. Contamination of bathers

The only way of getting pathogens in your body is by swallowing quantities of water, sometimes even small quantities, which happens when you submerge completely in the water when swimming or playing in the water. Everybody can get contaminated, but small children, the elderly and people already weakened by illness or fatigue are more vulnerable to microbiological contamination.

1.6. Full circle

Some bathers become carriers of microbiological contaminants. Although the microorganisms are then back in their natural host environment and will multiply, they will not necessarily make all their hosts ill. The most common symptoms associated with bathing are: gastric-intestinal symptoms, such as diarrhoea or vomiting, ear/eye/respiratory symptoms and skin irritation. There is no real need to panic; they can ruin your holiday but they are not lethal. In any case humans return a fair quantity of microbiological pathogens back into the contamination circle.



1

2

3

4

6

5

2. Causes of (continued) non-conformity with the requirements for the two microbiological parameters set out in the directive

Since its adoption in 1976, the directive has led to an enormous improvement of bathing water quality, in particular for seaside beaches, in most Member States. However, since nowhere in the Union has reached 100 % compliance (more than 20 years after the adoption of the directive) and some bathing areas have remained non-compliant with the requirements of the directive for many years (even during the 1997 bathing season), the question is often asked: how is that possible?

Without accepting this situation, the Commission feels that it is important that citizens know that there are different sources of pollution which need different remedial action or that some remedial actions contain larger action plans than simply waste water treatment.

The easiest to detect and to tackle are 'point sources' of pollution: this means that the pollution is attributable to a particular source, for example the waste water discharge of a factory into a river. In the case of bad bathing water quality the following situations are the most common 'point sources' of pollution:

- direct discharges of untreated or insufficiently treated waste water into the bathing area or its feeding waters;
- malfunctioning of treatment facilities;
- temporary failure of treatment facilities or waste water pumping stations;
- stormwater overflows from combined collecting networks (waste water and rainfall are collected and transported by the same sewerage system) or the treatment plant.

The solution to this kind of problem is, in most cases, the construction of waste water

collection networks and their connection to treatment facilities, the construction of treatment facilities, the repair of installations and installation of some sort of remote or video control of the pumping stations, and the modification or extension of existing collecting and treatment installations including stormwater retention and treatment.

It is also to be borne in mind that the actual deadlines for different types of treatment depending on the size of the agglomeration, as set out by the urban waste water treatment directive ^(*), are 1998, 2000 and 2005.

On the other hand, experience across the whole Community has shown that, whilst the major cause of non-compliance was removed by waste water collection and treatment, smaller or 'diffuse' sources of pollution were revealed and, in certain cases, sources of some pollution remain unidentified for the moment. The most important 'diffuse' sources of pollution are:

- leaks in older sewerage networks or at joints between houses and public sewers;
- agricultural run-off (both from pasture and arable land);
- changes in tidal or current movements which cause discharged (treated or untreated) waste water to come ashore and contaminate bathing areas.

These problems are less evident to identify and less easy to tackle. In many cases it takes several bathing seasons before the actual source or process is identified. In the case of, for example, agricultural run-off, only a larger programme of improved agricultural practices might bring a solution. In any case, it is much better that the source and its scope is identified than not knowing at all what is going on.

^(*) OJ L 135, 30.5.1991, p. 40.

C. Legal proceedings

By joining the European Union, Member States agree to accept the obligations set out in the EC Treaty and the laws made under it. However, Member States often fail to fulfil these obligations. When this occurs, the European Commission may start an infringement procedure against a Member State on the basis of Article 226 (ex-169)⁽⁹⁾ of the EC Treaty. A Member State fails to fulfil an obligation if it has failed to transpose EC law into national legislation on time, has incorrectly transposed EC law or has incorrectly applied EC law in practice.

An infringement procedure follows a strict pattern consisting of four stages. The principal aim of the procedure is to solve the problem at the earliest possible stage, and not to end up at the Court of Justice. The first two stages take place in strict confidence between the Commission and the Member State. A press communication will normally be delivered when a reasoned opinion has been decided.

What do the different stages entail?

Stage 1: 'A pre-226 letter'. Such a letter would be sent to the national authorities of a Member State to inform them about an alleged breach of EC legislation. The Commission frequently receives information concerning alleged breaches of EC law. This information is often incomplete or does not clearly specify the exact problem in the relevant Member State, which may lead to a misunderstanding about certain elements of a case. 'A pre-226' letter allows for an exchange of information between the Commission and the Member State and enables the Commission to clarify the factual situation and gain a greater legal understanding of the alleged breach. This stage is not obligatory, as the Commission can start the procedure directly from stage 2, for example where there is a clear breach of EC law.

Stage 2: A letter of formal notice. If it is clear that a Member State has not fulfilled its obliga-

tions, then the Commission may send a letter of formal notice to the Member State stating the elements of the infringement. A Member State then has two months to reply. The reply generally contains the national legal texts through which the EU legislation has been transposed, or the measures that have been taken to fulfil these obligations.

These first two stages are not a 'public' process. This procedure is carried out on a bilateral basis between the services responsible within the Member State and the Commission, involving, of course, the respective legal services. In many cases the procedure ends here.

The following stages are the 'public' part of the procedure. There are no more direct contacts between the services responsible and the procedure is now taken up fully by the legal services.

Stage 3: A reasoned opinion. If the Commission is not satisfied with the reply given by the Member State, it may send a reasoned opinion, detailing the reasons why the Member State has still not complied with EC legislation. A Member State then has two months to comply with the reasoned opinion or to explain why it does not agree with the Commission's opinion.

Stage 4: Court of Justice in Luxembourg. The Commission may decide to put the case before the Court and so would send an application to the Court. The Court case is similar to a normal legal case with legal statements prepared by lawyers, questions posed by the judges and finally a ruling of the Court. If the Court considers that a

⁽⁹⁾ Article 226 of the Treaty states 'If the Commission considers that a Member State has failed to fulfil an obligation under this Treaty, it shall deliver a reasoned opinion on the matter after giving the State concerned the opportunity to submit its observations. If the State concerned does not comply with the opinion within the period laid down by the Commission, the latter may bring the matter before the Court of Justice.'

Member State is indeed in breach of its obligations under EC law, it will declare that in its ruling. The rulings of the Court of Justice are published in the European Court reports. The judgment of the Court is only declaratory, which means that it does not change the legal situation. Therefore, a Member State would need to take the necessary measures to comply with the Court's ruling, for example by adopting new legislation.

The whole procedure takes quite some time, depending, of course, on the complexity of the issue. It is difficult to set an average time span, but one should count at least on one year for stages 1-3 and two years for stage 4.

An infringement procedure generally ends with the ruling of the Court. The Member State must then take the necessary measures to comply with the Court's ruling. If a Member State fails to do so, the Commission has the power to go a step further and to start a new procedure which may result in the Court imposing a financial penalty on the Member State. This is called Article 228 (ex-171) procedure, which refers to the particular provision of the Treaty ⁽⁶⁾.

⁽⁶⁾ Article 228 of the Treaty states:

1. If the Court of Justice finds that a Member State has failed to fulfil an obligation under this Treaty, the State shall be required to take the necessary measures to comply with the judgment of the Court of Justice.
2. If the Commission considers that the Member State concerned has not taken such measures it shall, after giving the Member State the opportunity to submit its observations, issue a reasoned opinion specifying the points on which the Member State concerned has not complied with the judgment of the Court of Justice.

If the Member State concerned fails to take the necessary measures to comply with the Court's judgment within the time limit laid down by the Commission, the latter may bring the case before the Court of Justice. In so doing it shall specify the amount of the lump sum or penalty payment to be paid by the Member State concerned which it considers appropriate in the circumstances.

If the Court of Justice finds that the Member State concerned has not complied with its judgment it may impose a lump sum or penalty payment on it.

D. Revision of the bathing water directive

At the July 1998 Council meeting the Member States indicated that they preferred the Commission to start work on a new proposal rather than to pursue adoption of the 1994 proposal for revision of the directive, which had become outdated.

The Commission therefore started working intensively on a new proposal. In the light of the comments made by the Member States and by the scientific, technical and management experts, the Commission will take the time to allow an in-depth review.

A series of bilateral meetings were held with the competent authorities and representatives of the various parties concerned during the spring and summer of 1999. The Commission consulted a group of independent experts on issues related to water quality monitoring. A feasibility test was carried out on a management approach during the summer of 1999. Further consultations of experts and feasibility tests will follow during 2000.

Around June 2000 the Commission will publish a communication outlining the principles of a new proposal. This communication will also mark the start of a broader consultation process with all stakeholders. These consultations should culminate in a bathing water conference in the autumn of 2000. On the basis of all the inputs the Commission will come forward with a new proposal at the beginning of 2001.

E. Information to the public

Most of the Member States distribute information on the quality of their bathing areas through the written press, television, videotext or via the Internet during the bathing

season and present a summary report shortly after the bathing season.

For more detailed information, citizens may always contact the national authority responsible for this sector in their country. Similarly, they may request any documentation by contacting the Commission's representative in each Member State.

In order to identify and monitor more bathing areas, citizens are invited to contact their national competent authority or the Commission's representative office (see page 17), as well as the Commission department in Brussels which is in charge of this area, if they see that a bathing site which they regularly visit could be governed by this directive, but is not mentioned in the Atlas.

Faint, illegible text in the upper left quadrant of the page.

Faint, illegible text in the upper right quadrant of the page.

Faint, illegible text in the middle left section of the page.

Faint, illegible text in the middle right section of the page.

Faint, illegible text in the lower middle left section of the page.

Faint, illegible text in the lower middle right section of the page.

Faint, illegible text in the lower left section of the page.

Faint, illegible text in the lower right section of the page.

Belgique België Belgien	Région wallonne — DGRNE — Division de l'eau Avenue Prince de Liège 15 — B-5100 Jambes ☎ (32-81) 32 58 05; ☎ (32-81) 32 59 50 Vlaams Gewest — Vlaamse Milieumaatschappij A. Van de Maelestraat 96 — B-9320 Erembodegem ☎ (32-53) 72 65 41; ☎ (32-53) 70 63 44	Commission européenne Représentation en Belgique Rue Archimède 73 — B-1000 Bruxelles Europese Commissie Representatie in België Archimedesstraat 73 — B-1000 Brussel ☎ (32-2) 295 38 44; ☎ (32-2) 295 01 66
Danmark	Miljø- og Energiministeriet Miljøstyrelsen Strandgade 29 — DK-1401 København K ☎ (45) 32 66 01 00; ☎ (45) 32 66 04 79	Europa-Kommissionen Repræsentation i Danmark Østergade 61 — Højbrohus — Postboks 144 — DK-1004 København K ☎ (45) 33 14 41 40; ☎ (45) 33 11 12 03
Deutschland	Bundesministerium für Umwelt, Naturschutz und Reaktorsicherheit, Referat IG II 2 Bernkasteler Straße 8 — D-53175 Bonn ☎ (49-228) 305 27 20; ☎ (49-228) 305 35 24	Europäische Kommission Vertretung in der Bundesrepublik Deutschland Zitelmannstraße 22 — D-53113 Bonn ☎ (49-228) 53 00 90; ☎ (49-228) 530 09 50/12
Elláda	Υπουργείο Περιβάλλοντος, Χωροταξίας και Δημοσίων Έργων Γενική Διεύθυνση Περιβάλλοντος Τμήμα Σχεδιασμού Περιβάλλοντος — Τομέας Υδάτων Πατησίων 147 — GR-11251 Αθήνα ☎ (30-1) 865 01 06; ☎ (30-1) 865 29 68	Ευρωπαϊκή Επιτροπή Αντιπροσωπεία στην Ελλάδα Βασιλίσσης Σοφίας 2 — ΤΘ 11002 — GR-10674 Αθήνα ☎ (30-1) 725 10 00; ☎ (30-1) 724 46 20
España	Ministerio de Sanidad y Consumo Dirección General de Sanidad Pública Subdirección General de Sanidad Ambiental Paseo del Prado, 18-20 — E-28071 Madrid ☎ (34) 915 96 20 85; ☎ (34) 915 96 44 09	Comisión Europea Representación en España Paseo de la Castellana, 46 E-28046 Madrid ☎ (34) 914 31 57 11; ☎ (34) 915 76 03 87, 915 77 29 23
France	Ministère de l'emploi et de la solidarité Direction générale de la santé — VS4 1, place Fontenoy — F-75350 Paris 07 SP ☎ (33) 140 56 57 35; ☎ (33) 140 56 50 56	Commission européenne Représentation en France 288, boulevard Saint-Germain — F-75007 Paris ☎ (33) 140 63 38 00; ☎ (33) 145 56 94 17/18/19
Ireland	Environmental Protection Agency PO Box 3000 — Johnstown Castle Estate Co. Wexford — Ireland ☎ (353-53) 606 00; ☎ (353-53) 606 99	European Commission Representation in Ireland 18 Dawson Street — Dublin 2 — Ireland ☎ (353-1) 662 51 13; ☎ (353-1) 662 51 18
Italia	Ministero della Sanità Dipartimento della prevenzione e dei farmaci Via della Sierra Nevada, 60, I-00144 Roma ☎ (39) 06 59 94 42 01; ☎ (39) 06 59 94 41 10	Commissione europea Rappresentanza in Italia Via Poli, 29, I-00187 Roma ☎ (39) 06 69 99 91; ☎ (39) 06 679 16 58, 679 36 52
Luxembourg	Administration de l'environnement Division des eaux 1a, rue Auguste Lumière — L-1950 Luxembourg ☎ (352) 40 56 56-413; ☎ (352) 49 18 84	Commission européenne Représentation au Luxembourg Bâtiment Jean Monnet Rue Alcide De Gasperi — L-2920 Luxembourg ☎ (352) 43 01-1; ☎ (352) 43 01-34433
Nederland	Ministerie van Verkeer en Waterstaat Directoraat-generaal Rijkswaterstaat Rijksinstituut voor Integraal Zoetwaterbeheer en Afvalwaterbehandeling/RIZA Postbus 17 — 8200 AA Lelystad Nederland ☎ (31-320) 29 84 11; ☎ (31-320) 24 92 18	Europese Commissie Representatie in Nederland Postbus 30465 — 2500 GL Den Haag Nederland ☎ (31-70) 346 93 26; ☎ (31-70) 364 66 19
Österreich	Bundesministerium für Arbeit, Gesundheit und Soziales Stubenring 1 — A-1010 Wien ☎ (43-1) 711 72; ☎ (43-1) 718 71 83	Europäische Kommission Vertretung in Österreich Kämtnering 5-7 — A-1010 Wien ☎ (43-1) 516 18-0; ☎ (43-1) 513 42 25
Portugal	Ministério do Ambiente Instituto da Água Direcção de Serviços de Recursos Hídricos Av. Almirante Gago Coutinho, 30 — P-1000 Lisboa ☎ (351) 218 43 00 00; ☎ (351) 218 40 92 18	Comissão Europeia Gabinete em Portugal Centro Europeu Jean Monnet Largo Jean Monnet, 1-10.º — P-1200 Lisboa ☎ (351) 213 50 98 00; ☎ (351) 213 50 98 01/02/03
Finland	Kansanterveyslaitos PL 95 FIN-70701 Kuopio ☎ (358-17) 20 13 74; ☎ (358-17) 20 11 55	Euroman komission Suomen edustusto/ Europeiska kommissionens representation i Finland Pohjoisesplanadi 31/Norra esplanaden 31 FIN-00100 Helsinki/Helsingfors ☎ (358-9) 622 65 44; ☎ (358-9) 65 67 28
Sverige	Naturvårdsverket Blekholmsterrassen 36 — S-106 48 Stockholm ☎ (46-8) 698 15 18; ☎ (46-8) 698 15 85	Europeiska kommissionen Representationen i Sverige Nybrogatan 11, 3 tr. — Box 7323 — S-103 90 Stockholm ☎ (46-8) 56 24 44 11; ☎ (46-8) 56 24 44 12
United Kingdom	Department of the Environment, Transport and Regions Water Quality 1 — Zone E/15 Ashdown House — 123 Victoria Street London SW1E 6DE — United Kingdom ☎ (44-20) 78 90 53 47; ☎ (44-20) 78 90 52 09	European Commission Representation in the United Kingdom Jean Monnet House — 8 Storey's Gate London SW1P 3AT — United Kingdom ☎ (44-20) 79 73 19 92; ☎ (44-20) 79 73 19 00/10

The EU Internet site and those of the Member States

The information in this report is merely a snapshot of the water quality status during a particular bathing season. Although more and more elements are introduced to allow a multi-annual evaluation for the water quality in each Member State as a whole, a paper report does not present multi-annual information for each and every bathing area. The Commission — which is always looking to facilitate the dissemination of results and encourage citizens to commit themselves to, and participate in, the monitoring of the quality of bathing water — therefore presents this information on the Internet.

You can find this 'extended' version of the 'Quality of bathing water' report on the 'Water' homepage of the DG Environment site at the Commission's 'Europa' site:

http://europa.eu.int/water/water-bathing/index_en.html

If you want more EU information or want to ask particular questions about water-related issues please contact:

European Commission
DG Environment/D.1
200 rue de la Loi
B-1049 Brussels
E-mail: water@cec.eu.int

More and more Member States have information concerning their bathing areas on the Internet. Some have information almost on-line. Others take a bit more time to update their sites.

België/Belgique:	Vlaanderen: http://www.vmm.be/ Wallonie: http://mrw.wallonie.be/dgrne/data/eau/baignade
Danmark:	http://www.mst.dk/
Deutschland:	Baden-Württemberg: http://www.landesgesundheitsamt.de/Wasser/Index.htm Bremen: http://www.bremen.de/ Bremen: http://kbs45.informatik.uni-bremen.de/start.html Niedersachsen: http://homepages.emsnet.de/~nlga-aur
Ελλάδα/Greece:	http://www.minenv.gr/
España:	http://www.msc.es/salud/ambiental/
France:	http://www.sante.gouv.fr/html/dossiers
Ireland:	http://www.epa.ie/
Italia:	http://www.sanita.it/balneazione
Luxembourg:	http://www.mev.etat.lu/
Nederland:	http://www.waterland.net/homepage/zwemwater.html
Österreich:	http://www.bmags.gv.at/
Portugal:	http://www.inag.pt/ ⇒ SNIRH ⇒ Dados de Síntese ⇒ Anual (relatórios) ⇒ Zonas balneares
Sverige:	http://www.environ.se/dokument/fororen/bad/bad.html
United Kingdom:	England and Wales: http://www.environment-agency.gov.uk/gui/dataset1/1frame.htm Scotland: http://www.sepa.org.uk/stateenv/

2. ATLAS

A. How is the information presented?

The 'Atlas' shows, for each Member State, the compliance rate for each bathing zone identified with regard to two microbiological parameters (1 and 2): 'total coliforms' and 'faecal coliforms' and three physico-chemical parameters (8, 9 and 10), which may be seen in the directive's technical annex: mineral oils, surface-active substances and phenols.

The maps and lists of each Member State's bathing areas — presented on one or more double-page spreads, depending on the number of coastal and freshwater bathing areas — are preceded by three pages containing general information on bathing water quality of both the freshwater and coastal zones: trends, compliance calculations, general information on waste water treatment and the dissemination of information to the public, cross-reference tables allowing a comparison between the bathing season in question and the previous bathing season, etc.

Left-hand page

Bathing areas are classified by administrative entities and numbered.

The description of a bathing area includes its identification number and whether or not it complies — symbolised by a colour symbol — assessed on the basis of two microbiological parameters ('total coliforms and faecal coliforms'), and three physico-chemical parameters ('mineral oils, surface-active substances and phenols'), for which the directive stipulates a minimum sampling frequency and mandatory values which are not to be exceeded.




Right-hand page

The maps which appear on the right-hand pages contain the same information as those on the left-hand pages, with the exception of the descriptions of bathing areas.



Bathing areas (○ or △) are listed on the right-hand pages by administrative entity in continuous series. Only the first and last bathing areas belonging to the administrative entity in question are numbered. The identification of a non-numbered zone may be obtained by interpolation. Information (identification and compliance) on each point represented on the map may be found on the opposite page.

Zones are classified by colour code:

Zones sufficiently sampled

-  blue symbol: bathing area complies with guide values ⁽¹⁾.
water of good quality
-  green symbol: bathing area complies with mandatory values ⁽²⁾.
water of acceptable quality
-  red symbol: bathing area does not comply or was not sampled
water of insufficient quality



Zones insufficiently sampled



-  orange symbol: frequency sampling too low, but the various parameters measured comply with mandatory values
a beach whose water quality is insufficiently monitored
-  red symbol: bathing area not sampled or insufficiently sampled and not complying with the minimum standards in the directive

Zones closed to bathing by Member State

-  black symbol: bathing area where bathing was prohibited for the duration of the bathing season

Two other symbols are used on the left-hand pages of the Atlas:

-  to the left of a colour symbol means that this bathing zone's quality status has improved compared to the previous bathing season,
-  to the left of a colour symbol means that this bathing zone's quality status has deteriorated compared to the previous bathing season.

If there is no  or  to the left of a colour symbol, it means that there has been no change in the quality status of the bathing zone compared to the previous bathing season.

B. How to read the cross-reference tables

In the relevant introductory sheets relating to each Member State, the reader will find cross-reference tables — one for the coastal zones and one for freshwater zones. By using these tables, it is possible to compare the results for the bathing season covered by the report (year X) with the results for the previous bathing season (year X-1). Reading and understanding these tables constitutes a particularly useful tool providing an unambiguous display of whether and how changes have taken place. The tables indicate which bathing zones have retained the same status from one bathing season to another and show whether performance levels in the various categories have moved up or down (i.e. whether or not the results comply with the standards laid down in the directive).

⁽¹⁾ Compliance with the more rigorous guide values for the two microbiological parameters and compliance of the three physio-chemical parameters with the minimum mandatory values.

⁽²⁾ Compliance with the minimum mandatory values for both the two microbiological parameters and the three physio-chemical parameters.

Type of bathing zones

Microbiological and physico-chemical parameters considered

Year X-1	Year X	(1)			X
(2)	(5)	(3)		(8)	(6)
		(7)	(9)		
X-1		(4)			(10)

1

The figures shown in row 1 of the cross-reference table refer to the bathing zones accounted for during the bathing season covered by the report.

Each cell shows the number of bathing zones concerned in relation to their quality status (Ban, NS, NC, Freq, C(I), C(G)). The first cell (DEL) gives the number of bathing zones that have been withdrawn compared with the previous bathing season. The last cell gives the total number of bathing zones recorded for the season in question.

2

The figures shown in column 2 of the cross-reference table refer to the bathing zones accounted for during the previous bathing season.

Each cell shows the number of bathing zones concerned as a function of their status. The first cell (New) gives the number of new bathing zones added for the bathing season referred to in the report. The last cell gives the total number of bathing zones accounted for during the previous bathing season.

3 and 4

Row 3 of the cross-reference table shows the status of the bathing zones added for the season analysed in the report. The figure shown in each cell indicates the number of new bathing zones depending on their relevant status.

Row 4 of the cross-reference table shows, for the season in question, the status of the bathing zones which were also accounted for during the previous bathing season. The first cell in this row (DEL) shows the number of bathing zones that have been excluded for the analysis exercise covering the bathing season dealt with in this report.

5 and 6

Column 5 of the cross-reference table shows the status of the bathing zones that have been withdrawn compared with the previous bathing season. The figure shown in each cell indicates the number of bathing zones and their relevant status during the previous season.

Column 6 of the cross-reference table shows, for the bathing season covered by this report, the status during the previous bathing season of the bathing zones concerned. The first cell in this row (NEW) shows the number of new bathing zones that have been added for the analysis exercise covering the bathing season in question.

7

The figures shown in the cells arranged diagonally within the table indicate, for each status level, the number of bathing zones whose status has not changed compared with the previous bathing season. The figure in cell 10 represents the total number of bathing zones that have not undergone any change in status (this figure, divided by the total number of bathing zones in respect of which records have been kept during the previous bathing season, gives the percentage of bathing zones whose status has not undergone any change from one bathing season to another).

8

The figures to the right of this diagonal — in the blue zone — show, for each status level under consideration, the number of bathing zones whose status has improved compared with the previous bathing season. The more to the right on a row, the greater the improvement in status.

9

The figures to the left of this diagonal — in the red zone — show, for each status level under consideration, the number of bathing zones whose status has deteriorated compared with the previous bathing season. The more to the left on the row, the greater the deterioration in status.

Ratio

The ratio is an indicator reflecting changes in the average quality of bathing water from one bathing season to another. It provides information on the significance of any shift in the status of bathing zones, also accounted for during the previous bathing season, towards a more favourable status (blue zone (8)) or a less favourable status (red zone (9)) during the bathing season covered by this report.

The ratio is thus calculated by taking the number of bathing zones that have 'slipped' into the blue zone (8), divided by the number of bathing zones that have slipped into the red zone (9). The higher the figure (>1) the more positive the slide and the greater the improvement in the average status of the bathing zones vis-à-vis the previous bathing season. The lower the figure (<1) the more negative the slide and the greater the deterioration in the average status of the bathing zones vis-à-vis the previous bathing season. Retention of the status quo would be expressed by a ratio of 1. This ratio does not take account of the bathing zones added/withdrawn for the bathing season covered by the report. Consequently, an element of bias may be introduced if a significant number of bathing zones has been added/withdrawn in relation to the total number of bathing zones considered during the previous bathing season.

Stability index

The objective of the stability index is to indicate the proportion of the bathing areas which have maintained the same status as in the previous bathing season. *Consequently, the stability index is in no way an indicator of average bathing water quality.* It is a value expressed as a percentage, i.e. between 0 and 100%. A stability index close to 100 indicates that only a small proportion of the bathing areas have changed status compared with the previous bathing season. A low stability index indicates that the status of many bathing areas has changed (whether positively or negatively) since the previous bathing season.

The index is calculated by adding together the totals for the number of bathing areas showing no change of status since the previous bathing season (along the diagonal in the cross reference table) and then dividing the result by the total number of bathing areas monitored during both of the two consecutive bathing seasons. Consequently, bathing areas withdrawn since the previous bathing season or new bathing areas added during the new bathing season are not taken into account. The percentage is obtained by multiplying the result by 100.

Unlike the ratio, which is an indicator reflecting changes in the average quality of bathing water from one bathing season to another, the stability index expresses the scale of changes of status observed from one bathing season to the next, regardless whether positive or negative.

The stability index must therefore be interpreted in the light of the ratio and of the number of bathing areas actually monitored. Clearly, the higher the compliance rate, the greater the advantage of a high stability index. Conversely, if the compliance rate is low in one bathing season, it will be more advantageous to have a low stability index for the next season, although, in this case, it must be coupled with a high ratio (over 1).

Working example:

With a view to providing the reader with a better insight into the cross-reference tables, an example is given below. It does not refer to any Member State in particular or to any particular bathing season.

Freshwater zones

(TC, FC, MO, SA, PHE)

	1998	DEL	BAN	NS	NC	Freq	C (I)	C (G)	Total 98
1997		32	1	0	137	45	426	1 220	1 829
NEW	15		1				3	11	15
Ban	0								0
NS	0								0
NC	85	6			19		25	35	79
Freq	185	12			6	45	18	104	173
C (I)	327	4			37		155	131	323
C (G)	1 249	10			75		225	939	1 239
Total 97	1 846	32	0	0	137	45	423	1 209	1 158

1

Records covering the 1998 bathing season have been kept in respect of 1 829 bathing zones. The bathing zones are subdivided as follows, depending on their status level:

- (Ban = 1) bathing is prohibited for one of the zones under consideration;
- (NS = 0) there is no bathing zone that has 'not been sampled'; if this had been the case, the zone in question would be regarded as non-complying with the mandatory values laid down in the directive;
- (NC = 137) 137 bathing zones were not in compliance with the mandatory values laid down in the directive;
- (Freq = 45) 45 bathing zones were insufficiently sampled;
- (C (I) = 426) 426 bathing zones comply (only) with the mandatory values laid down in the directive;
- (C (G) = 1 220) 1 220 bathing zones comply with the mandatory and the (stricter) guideline values laid down in the directive.

The total number of zones complying with the mandatory values is thus 1 646 (426 + 1 220). It contains the 426 zones only complying with the mandatory values (C(I)) and the 1 220 zones that comply with the stricter guide values (C(G)) and thus logically had to comply first with mandatory values.

- (DEL = 32) 32 bathing zones have been withdrawn compared with the previous bathing season (1997).

2

For the 1997 bathing season, records have been kept for 1 846 bathing zones. The bathing zones were subdivided as follows, depending on their status level: (NC = 85; Freq = 185; C(I) = 327; C(G) = 1 249).

Some 15 new bathing zones were added during the 1998 bathing season.

3 and 4

Of the 15 new bathing zones, 1 is prohibited for bathing, 3 comply with the mandatory values and 11 comply with the guide values.

Regarding the 1 846 bathing zones accounted for during the 1997 bathing season, the following status was calculated for the 1998 bathing season: 32 have been withdrawn; 137 are not in compliance, 45 have been insufficiently sampled; 423 comply with the mandatory values; 1 209 comply with the guideline values.

5 and 6

Some 32 bathing zones have been withdrawn for the 1998 bathing season of which 6 were not in compliance, 12 were insufficiently sampled, 4 complied with the mandatory values; 10 complied with the guideline values during the 1997 bathing season.

The status of the 1 829 bathing zones accounted for in 1998 was as follows during the 1997 bathing season: 79 were not in compliance, 173 had been insufficiently sampled, 323 complied with the mandatory values, 1 239 complied with the guide values and 15 new bathing zones were added.

7

Of the 1 846 bathing zones accounted for during the 1997 bathing season, 1 158 zones — more than 62 % (1 158/1 846) — kept the same status in the 1998 bathing season. Looking at the different status levels, the following can be said: 19 were still not in compliance, 45 had still not been sufficiently sampled, 155 still complied with the mandatory values and 939 still complied with the guide values.

8

9

Of the 85 bathing zones that were not in compliance during the 1997 bathing season: 19 have not changed status; 6 have been withdrawn; 25 have come into compliance with the mandatory values; 35 have come into compliance with the guide values during the 1998 bathing season.

Of the 185 bathing zones that had been insufficiently sampled during the 1997 bathing season, 45 have not changed status, 12 have been withdrawn, 6 did not comply, 18 have come into compliance with the mandatory values and 104 have come into compliance with the guide values during the 1998 bathing season.

Of the 327 bathing zones complying with the mandatory values during the 1997 bathing season, 155 have not changed status, 4 have been withdrawn; 37 no longer complied and 131 have come into compliance with the guide values during the 1998 bathing season.

Of the 1 249 bathing zones complying with the guide values during the 1997 bathing season, 939 have not changed status; 10 have been withdrawn; 75 no longer complied and 225 only complied with the mandatory values during the 1998 bathing season.

Ratio = 0.91 (313/343)

In conclusion, it may be stated that the average status of bathing zones has deteriorated. Status levels have slipped slightly more towards the red zone than to the blue zone: 313 bathing zones also accounted for during the 1997 bathing season have a 'better' status during the 1998 bathing season, whereas 343 bathing zones have seen a negative quality status shift.

Stability index = 63.84%

The stability index is $1158 / (656 + 1158) = 63.84\%$. This is fairly low and can be attributed, inter alia, to the more precarious balance in freshwater zones due to their geographical location. Unfortunately, this stability index is coupled with a ratio below 1 which means that the average status of the bathing areas taken into account during the two bathing seasons has deteriorated.

Consequently, a fairly low stability index, coupled with a ratio below 1, suggests problems and certain imperfections with maintaining the quality of the bathing areas from one bathing season to the next.

C. Warning

Three Member States — France, Denmark and Finland — were still not measuring the ‘total coliforms’ microbiological parameter during the 1998 bathing season, despite the fact that the directive makes it mandatory to measure this parameter.

After the Commission started infringement procedures, both Denmark and Finland amended their national legislation at the end of 1998 and measured total coliforms for the first time during the 1999 bathing season. Consequently, from now on this parameter is also taken into account for calculating the status of bathing areas in these two countries. Since this parameter was measured and, hence, included for the first time during the 1999 bathing season, this could possibly have produced slightly lower results without, however, signifying any real problem with the microbiological quality of these bathing areas.

Summary of results for the 1990s

Results

Table 1 - Summary of results

The following table shows the results of the survey of bathing areas in each Member State. The table is divided into two parts: the first part shows the results for the 1990s and the second part shows the results for the 2000s. The table shows the number of bathing areas, the number of bathing areas with a bathing area management plan, the number of bathing areas with a bathing area management plan, and the number of bathing areas with a bathing area management plan.

Table 2

Table 3

D. Maps and lists of bathing areas in each Member State



Summary of results for the European Union

1. Results

Table 1 — Results from 1992 to 1999

Σ : total number of bathing areas taken into account.

C (I) : percentage of bathing areas sufficiently sampled which comply with mandatory values.

C (G): percentage of bathing areas sufficiently sampled which comply with mandatory values and guide values.

NF : percentage of bathing areas insufficiently sampled.

NC : percentage of bathing areas which do not comply with mandatory values or not sampled (or data unavailable).

NB : percentage of bathing areas where bathing was prohibited for the duration of the bathing season.

These percentages are calculated in relation to all of the bathing areas for the 'total coliforms' and 'faecal coliforms', 'mineral oils', 'surface-active substances' and 'phenols' parameters. They cover 14 Member States (France submitted no results for the 1999 bathing season).

European Union		Σ	C (I) (%)	C (G) (%)	NF (%)	NC (%)	NB (%)
Coastal zones	1992 (1)	10 972	84.9	73.5	4.8	9.9	0.4
	1993 (1)	11 361	73.9	65.7	19.0	6.9	0.2
	1994 (1)	11 790	82.3	71.5	11.1	6.4	0.2
	1995 (2)	12 487	85.3	74.8	9.3	5.3	0.1
	1996 (2)	12 934	91.4	81.9	3.6	4.9	0.1
	1997 (2)	13 129	93.3	82.8	1.1	5.4	0.2
	1998 (2)	13 218	94.6	83.8	0.7	4.6	0.1
	1999 (4)	11 435	95.6	87.3	0.6	3.5	0.2
Freshwater zones	1992 (1)	5 273	47.5	27.8	25.3	23.2	4.0
	1993 (1)	5 522	29.7	19.9	55.1	14.5	0.7
	1994 (1)	5 382	41.6	26.8	45.4	12.2	0.8
	1995 (2)	5 907	51.7	38.7	37.4	10.3	0.6
	1996 (2)	6 117	68.9	52.0	20.8	9.8	0.5
	1997 (2)	6 180	79.8	63.5	7.8	11.6	0.8
	1998 (2)	6 004	86.5	63.6	5.5	7.5	0.5
	1999 (4)	4 376	90.2	66.9	3.2	5.4	1.1

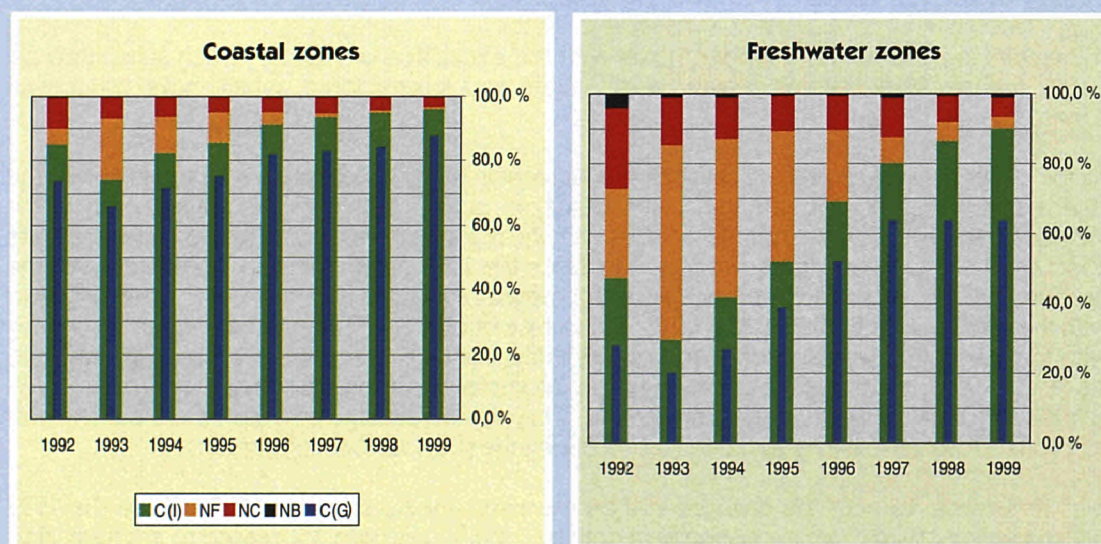
(1) Eleven Member States.

(2) (1) + two new Member States (Finland and Sweden).

(3) (2) + Austria.

(4) (3) except France.

Graph 1 — Results from 1992 to 1999



In accordance with Article 13 of Directive 76/160/EEC, as amended by Article 3 of Directive 91/692/EEC, every year the Member States submit to the Commission a comprehensive report on their bathing water and the most significant characteristics thereof. This was the second bathing season for which the United Kingdom submitted information on its freshwater zones. France submitted no results for the 1999 bathing season, neither for its coastal nor for its freshwater zones.

The table set out below presents, respectively, the results for coastal zones and freshwater zones in all Member States except France from 1992 to 1999. The table and the associated graphs present results based on compliance rates with two microbiological parameters ('total coliforms' and 'faecal coliforms') and three physico-chemical parameters ('mineral oils', 'surface-active substances' and 'phenols'), for which the directive stipulates a minimum sampling frequency and mandatory values which are not to be exceeded.

As in previous bathing seasons, the results submitted by the Member States show a regular and significant improvement in the quality of both coastal and freshwater bathing areas, but also a very slight increase (larger for freshwater zones) in the number of areas where bathing was prohibited. A very clear distinction remains, however, between the quality of coastal zones and the quality of freshwater zones. The quality of coastal zones is often good but the results for freshwater zones, despite showing an improvement over the 1998 bathing season, still point to unsatisfactory situations.

2. Number of bathing areas recorded (coastal: 11 435; freshwater: 4 376)

The figures submitted are set out below, all things considered and excluding France.

The total number of coastal bathing areas covered was 72 higher than in the previous bathing season, giving a total of 11 435 areas for the 1999 season. In the case of freshwater zones, for the second year in succession the total number of bathing areas for all Member States fell (by 76) to give a total of 4 376 areas for the 1999 season.

3. Comments

Regrettably, several Member States are still failing to comply with the sampling frequencies laid down for monitoring coastal and freshwater bathing areas. This point is particularly negative, since the sampling rate is a known quantity for each bathing area and is not open to interpretation.

Quality of coastal zones (1999 bathing season)

The results include all the Member States with the exception of France, which submitted no results for the 1999 bathing season, and Austria and Luxembourg, which have no coastal zones.

All the parameters measured indicate an improvement in bathing water quality compared with the 1998 bathing season. On average, water quality in coastal bathing areas remains high in the Member States as a whole. Compliance rates with the mandatory values and guide values are quite good and have shown a steady improvement since the 1993 bathing season. Compared with the previous bathing season, compliance with the mandatory values rose from 94.6 to 95.6 % and with the guide values from 83.8 to 87.2 %, an increase of over 3 %. The percentage not complying with the mandatory values decreased consequently, from 4.6 % for the 1998 bathing season to 3.6 % in 1999. The percentage of bathing areas insufficiently sampled also fell slightly, from 0.7 % in 1998 to 0.6 % for the 1999 bathing season. Only the percentage of areas where bathing was prohibited rose very slightly to 0.2 % (0.1 % during the previous bathing season).

It is remarkable to note the changes in the parameters measured since 1992. Since the 1993 bathing season (with a rare exception here or there), the figures have not ceased to improve, des-

pite the addition of two new Member States (Finland and Sweden) in 1995 and the steady increase in the number of bathing areas where water quality is monitored. The percentage of areas where bathing is prohibited fluctuates very slightly from one bathing season to the next, but not by any significant amount.

Quality of freshwater zones (1999 bathing season)

The results cover all the Member States, including the United Kingdom, which reported on freshwater zones for the second year in succession but excluding France, which submitted no results for the 1999 bathing season.

Similar to the situation for the coastal zones but more markedly, all the parameters measured indicate an improvement in bathing water quality compared with the 1998 bathing season. Logically, this improvement is more marked than the figure for coastal zones, because the figures submitted for certain parameters remain relatively low. The percentage of bathing areas complying with the guide values (66.8 %) and/or mandatory values (90.2 %) rose by 3.2 and 3.7 % respectively compared with the 1998 bathing season. The percentage of bathing areas not complying with the mandatory values fell by almost 2 % – from 7.5 % in 1998 to 5.6 % for the 1999 bathing season. Since the 1997 bathing season, the fall has been fairly significant, totalling 6 %. The percentage of bathing areas insufficiently sampled also fell fairly sharply, from 5.5 % for the 1998 bathing season to 3.2 % for the 1999 season. Finally, the percentage of areas where bathing was prohibited fell by 0.4 % to 1.0 % for the 1999 bathing season.

There are big differences in quality between Member States' freshwater bathing areas, which are much more pronounced than in the coastal zones. In many cases, appropriate measures must be taken. However, over the years, the results reported for freshwater zones have been drawing closer to the results for coastal waters. The difference between the compliance rates with the mandatory values laid down in the directive in coastal and freshwater zones is around 5 %, but the difference between the compliance rates with the stricter guide values is still large (over 20 %).

Nevertheless, there is one particularly encouraging sign: as is the case with coastal zones, the average quality of freshwater zones in the Member States has been improving continuously since 1993, a trend confirmed by the results for the 1999 bathing season.

4. Analysis of the changes

Table 2 — Cross-reference tables (1998 and 1999 bathing seasons)

Coastal zones (TC, FC, MO, SA, PHE)

	1999	DEL	Ban	NS	NC	Freq	C (I)	C (G)	Tot. 99
1998		241	19	3	406	71	958	9 978	11 435
NEW	313	0	0	3	12	17	28	253	313
Ban	19	1	14	0	0	0	1	3	18
NS	7	4	0	0	1	0	1	1	3
NC	493	52	1	0	132	5	117	186	441
Freq	93	10	0	0	1	36	2	44	83
C (I)	1 013	37	2	0	112	0	451	411	976
C (G)	9 738	137	2	0	148	13	358	9 080	9 601
Tot. 98	11 363	241	19	0	394	54	930	9 725	

Coastal zones (ratio = 1.2; stability = 87.3 %)

The ratio is just over 1. This reflects the fact that, on average, the changes which occurred in the 12 Member States (Austria and Luxembourg have no coastal zones and France submitted no results) between the 1998 and 1999 bathing seasons showed a slight improvement in the average quality of the coastal bathing areas.

The stability index is 87.3 %, which shows that only 12.8 % of the areas taken into account during the 1998 bathing season and again during the 1999 season changed status from one bathing season to the next. This seems to suggest (in view of the ratio close to 1) that maintaining the quality of the bathing areas from one bathing season to another does not, in general, pose too much of a problem and at least is easier to achieve than in the freshwater bathing areas.

It must also be stressed that 71 bathing areas were still not sufficiently sampled. This is particularly regrettable inasmuch as the sampling rate is known for each bathing area. It is therefore unacceptable that not only were bathing areas which were insufficiently sampled during the previous bathing season still being sampled insufficiently, but also even bathing areas which were sampled correctly during the 1998 bathing season were insufficiently sampled during the 1999 season.

Freshwater zones (TC, FC, MO, SA, PHE)

	1999	DEL	Ban	NS	NC	Freq	C (I)	C (G)	Tot. 99
1998		176	47	5	237	141	1 020	2 926	4 376
NEW	100	0	2	0	4	7	35	52	100
Ban	26	7	4	0	2	2	6	5	19
NS	7	3	1	0	0	0	3	0	4
NC	369	24	18	0	83	8	112	124	345
Freq	260	46	0	0	26	89	27	72	214
C (I)	884	32	9	5	53	1	468	316	852
C (G)	2 906	64	13	0	69	34	369	2 357	2 842
Tot. 98	4 452	176	45	5	233	134	985	2 874	

Freshwater zones (ratio = 1.2 ; stability = 70.2 %)

Just as for the coastal zones, the ratio is just over 1 and therefore reflects the fact that, on average, the changes which occurred in the 14 Member States (France submitted no results for the 1999 bathing season) between the 1998 and 1999 bathing seasons showed a slight improvement in the average quality of the freshwater bathing areas.

The stability index is appreciably lower for the freshwater zones than for the coastal zones. This seems to suggest (in view of the ratio close to 1) that it is harder to maintain the quality of the bathing areas from one bathing season to another in the freshwater bathing areas. Only 70.2 % of the bathing areas kept the same status as during the previous bathing season.

The comment made on the sampling rates for the coastal zones also applies to the freshwater zones. It is completely unacceptable that the sampling frequencies for monitoring the quality of the bathing areas were not observed in every case.

SUMMARY OF RESULTS 1999

Country	Total coliforms	Faecal coliforms	Mineral oils	Surface-active substances	Phenols	Total number of coastal bathing areas	Sea water					Fresh water					
							Respecting stricter quality standards	Respecting mandatory standards (2)	Insufficiently sampled	Non compliant	Prohibited	Total number of fresh water bathing areas	Respecting stricter quality standards	Respecting mandatory standards (2)	Insufficiently sampled	Non compliant	Prohibited
(B)	✓	✓	✓	✓	✓	39	12,8	100 (87,2)	0	0	0	52	51,9	92,3 (40,4)	0	7,7	0
(DK)	✓	✓	✓	✓	✓	1 177	80,9	92,8 (11,9)	0,4	5,9	0,9	114	78	89,4 (11,4)	5,3	5,3	0
(D)	✓	✓	✓	✓	✓	414	82,6	93,5 (10,8)	0	6,3	0,2	1 639	69,6	92,4 (22,8)	0,8	5,9	0,9
(EL)	✓	✓	✓	✓	✓	1 816	95,8	98,8 (3)	0,2	1	0	4	25	100 (75)	0	0	0
(E) (3)	✓	✓	✓	✓	✓	1 624	87,8	97,8 (10)	0	2,1	0,1	213	31,9	76,5 (44,6)	0,5	13,1	9,9
(F) (4)																	
(IRL)	✓	✓	✓	✓	✓	121	89,3	98,4 (9,1)	0	1,6	0	9	88,9	100 (11,1)	0	0	0
(I)	✓	✓	✓	✓	✓	4 811	92,4	96,1 (3,7)	0,4	3,5	0	724	73,8	94,8 (21)	0	5,2	0
(L)	✓	✓	✓	✓	✓							20	55	85 (30)	0	0	15
(NL)	✓	✓	✓	✓	✓	78	93,6	98,7 (5,1)	0	1,3	0	528	60,4	90,7 (30,3)	0,8	7,9	0,6
(A)	✓	✓	✓	✓	✓							270	77,8	95,9 (18,1)	0	4,1	0
(P) (3)	✓	✓	✓	✓	✓	342	83,3	93,8 (10,8)	0	6,2	0	37	18,9	78,4 (69,5)	0	21,6	0
(FIN)	✓	✓	✓	✓	✓	93	60,2	91,4 (31,2)	5,4	3,2	0	343	67,9	85,4 (17,5)	12,5	0,6	1,5
(S)	✓	✓	✓	✓	✓	379	73,4	84,5 (11,1)	10	5,5	0	412	66,5	80,8 (14,3)	23,2	2,8	0
(UK)	✓	✓	✓	✓	✓	541	50,5	91,5 (41)	0	8,5	0	11	36,4	90,9 (54,5)	0	9,1	0

- (1) Quality has been evaluated for the five parameters mentioned above:
 — in green: compliance with the minimum quality standards for all parameters;
 — in blue: compliance with the stricter recommended values for the first two parameters (microbiological) and with the minimum quality standards for the three other parameters.
- (2) The percentage also contains the percentage complying with the stricter recommended values.
 The percentage complying with the minimum (mandatory) values only is stated between brackets.
- (3) Non-continental and/or overseas territories are not represented but are taken into consideration for the conformity calculations.
- (4) France submitted no results for the 1999 bathing season.

Bathing areas not respecting minimum (mandatory) quality standards (%)

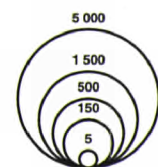


Bathing area where bathing was prohibited for the duration of the bathing season (%)

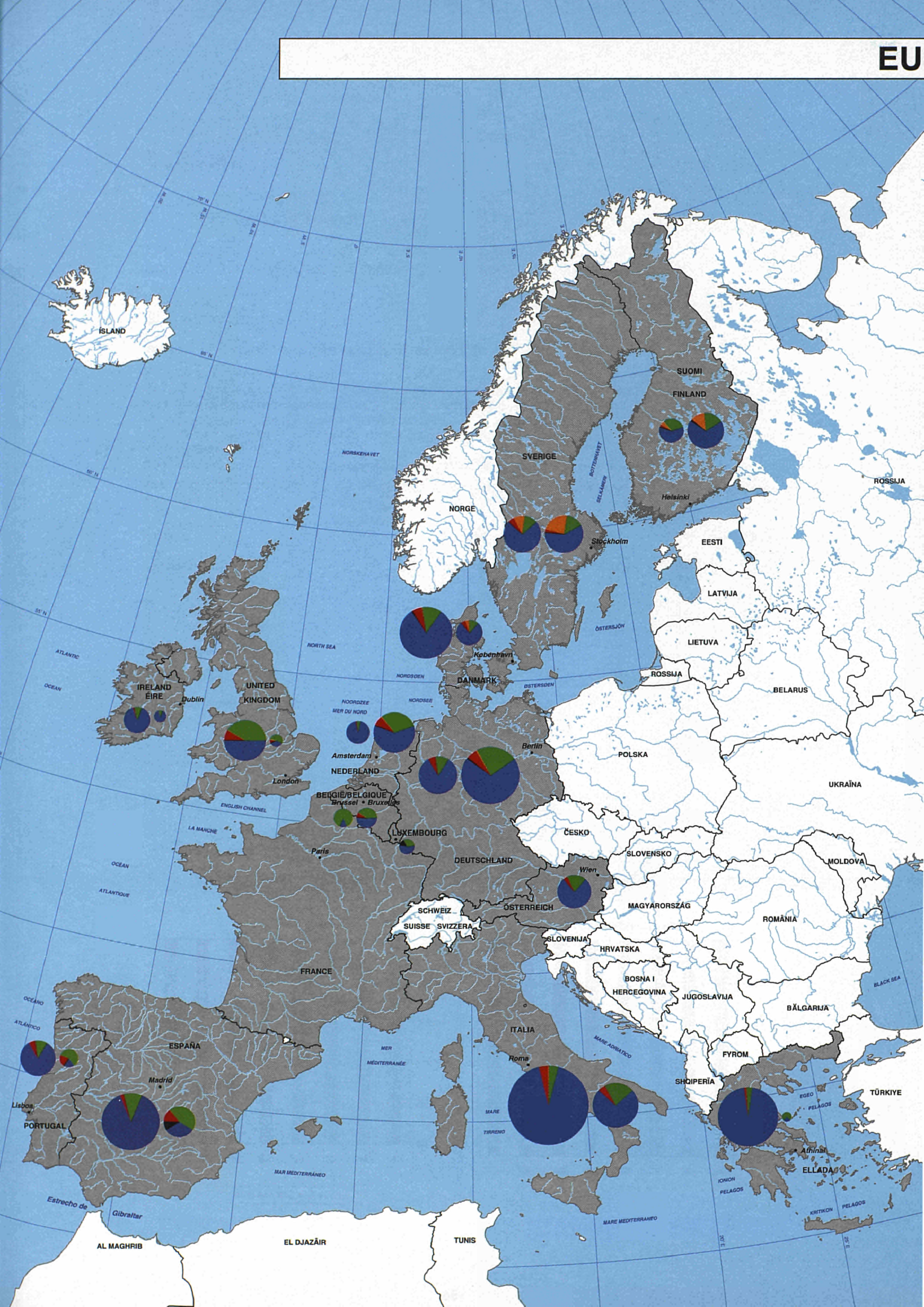
Bathing areas with insufficient monitoring (%)

Bathing areas meeting the minimum (mandatory) quality standards but not the stricter recommended (guide) standards (%) (1)

Bathing areas meeting both the minimum and the recommended quality standards (%) (1)



Total number of bathing areas per country and water type



Belgium

1. 1999 bathing season

Coastal zones: 1 April to 30 September

Freshwater zones: In general, 15 June to 15 September

2. Main results

Table 1 — Evolution of the results from 1992 to 1999

Σ : total number of bathing areas;

C (I) : percentage of bathing areas sufficiently sampled which comply with mandatory values;

C (G): percentage of bathing areas sufficiently sampled which comply with guide values;

NF : percentage of bathing areas insufficiently sampled;

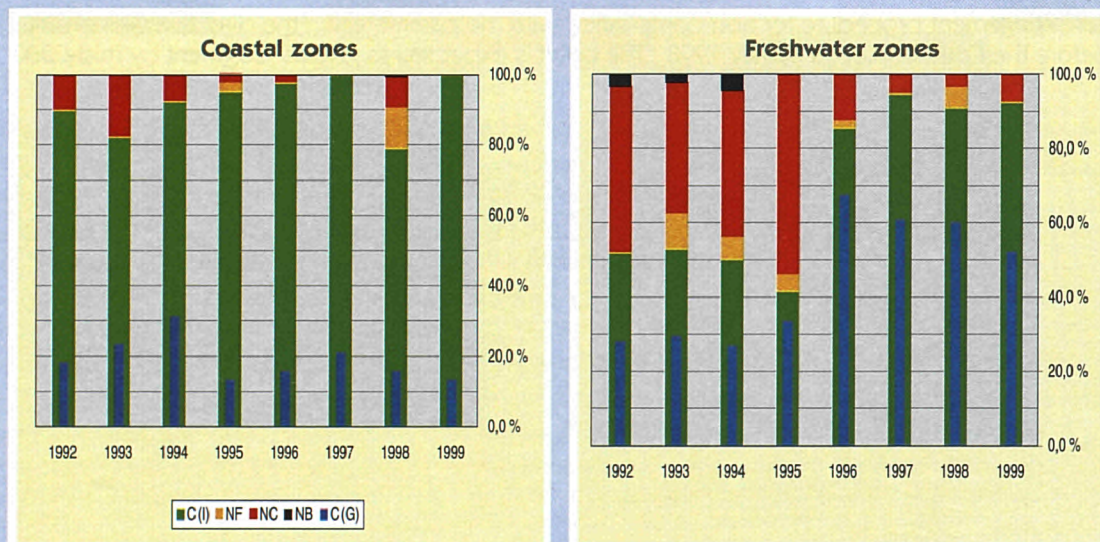
NC : percentage of bathing areas which do not comply with mandatory values or which are not sampled (or no data available);

NB : percentage of points where bathing was prohibited for the duration of the bathing season.

Parameters for which compliance is calculated: total coliforms, faecal coliforms, mineral oils, surface-active substances and phenols.

Belgium		Σ	C (I) (%)	C (G) (%)	NF (%)	NC (%)	NB (%)
Coastal zones	1992	39	89.7	17.9	0.0	10.3	0.0
	1993	39	82.1	23.1	0.0	17.9	0.0
	1994	39	92.3	30.8	0.0	7.7	0.0
	1995	39	94.9	12.8	2.6	2.6	0.0
	1996	39	97.4	15.4	0.0	2.6	0.0
	1997	39	100.0	20.5	0.0	0.0	0.0
	1998	39	92.3	15.3	0.0	7.7	0.0
	1999	39	100.0	12.8	0.0	0.0	0.0
Freshwater zones	1992	85	51.8	28.2	0.0	44.7	5.5
	1993	85	52.9	29.4	9.4	35.3	2.4
	1994	86	50.0	26.7	5.8	39.5	4.7
	1995	87	41.4	33.3	4.5	54.0	0.0
	1996	55	85.5	67.3	1.8	12.7	0.0
	1997	56	94.6	60.7	0.0	5.4	0.0
	1998	55	96.4	63.6	0.0	3.6	0.0
	1999	52	92.3	51.9	0.0	7.7	0.0

Figure 1 — Evolution of the results from 1992 to 1999



3. Number of bathing areas (coastal: 39; freshwater: 52)

The number of coastal bathing areas taken into account during the 1999 bathing season remained unchanged compared with the previous season. Three freshwater bathing areas were withdrawn.

4. Comments

Although the values reported for the coastal zones show an improvement in the average quality of the bathing areas compared with the previous bathing season, this was not the case in freshwater zones, where the values observed deteriorated.

In the coastal zones, all the bathing areas complied with the mandatory values. However, the percentage of bathing areas complying with the stricter guide values fell further from 15.3 %, which was already particularly low, to 12.8 %. There were no areas where bathing was prohibited.

In the freshwater zones, all the indicators showed a downturn. The percentage of bathing areas complying with the mandatory values fell by over 4 % (to 92.3 %) and the percentage complying with the guide values (51.9 %) in turn was down by over 10 % compared with the previous bathing season. Despite the withdrawal of two bathing areas which had failed to comply with the mandatory values, the percentage of bathing waters which failed to comply rose by over 4 % (to 7.7 %) compared with the previous bathing season. As in the 1998 bathing season, there were no areas where bathing was prohibited and all the bathing areas were sampled sufficiently.

5. General information

Public information

The Flemish Region published booklets relating to water quality, one on the Belgian coast and one about ponds. These booklets were distributed via doctors, district councils, tourist information offices and the persons responsible for bathing ponds. During the summer months, news bulletins dealing with bathing water quality are broadcasted via radio and television. Information is also posted at the bathing spots. The press is informed each week of the quality of all the bathing areas (certain newspapers devote special attention to it). Information is also distributed via Teletext and on the Internet.

Wastewater treatment

Following the great effort, which has been devoted in recent years to the construction of the infrastructure for wastewater treatment along the Belgian coast, the scheme is for the most part completed. Additional investments (limited and targeted) will make it possible to further improve the quality of coastal bathing waters. In the Walloon Region, authorities drew up an investment plan over four years, which was planned to begin in 1996.

6. Infringement procedure

An infringement procedure for non-compliance with the parameters in the directive was brought before the Court of Justice in May 1998. The Court is expected to give its judgment by mid-2000.

7. Analysis of the changes

Table 2 — Cross-reference table (bathing season 1998 and 1999)

Coastal zones (TC, FC, MO, SA, PHE)

	1999	DEL	Ban	NS	NC	Freq	C (I)	C (G)	Tot. 99
1998		0	0	0	0	0	34	5	39
NEW	0								0
Ban	0								0
NS	0								0
NC	3						3		3
Freq	0								0
C (I)	30						30		30
C (G)	6						1	5	6
Tot. 98	39	0	0	0	3	0	34	5	

Coastal zones (ratio = 3.0; stability = 89.7 %)

The ratio is 3.0, which reflects clearly positive changes of status compared with the previous bathing season. The three bathing areas which failed to comply with the mandatory values during the 1998 bathing season were brought into line with these values during the 1999 season. One of the six bathing areas which previously complied with the guide values complied with only the less strict mandatory values during the 1999 bathing season.

This ratio is also coupled with a relatively high stability index for the bathing areas, since only 4 of the 39 bathing areas taken into account during the 1999 bathing season changed status compared with the previous season.

Freshwater zones (TC, FC, MO, SA, PHE)

	1999	DEL	Ban	NS	NC	Freq	C (I)	C (G)	Tot. 99
1998		3	0	0	4	0	21	27	52
NEW	0								0
Ban	0								0
NS	0								0
NC	2	2							0
Freq	0								0
C (I)	18				2		12	4	18
C (G)	35	1			2		9	23	34
Tot. 98	55	3	0	0	4	0	21	27	

Freshwater zones (ratio = 0.3; stability = 67.3 %)

The ratio is 0.3, which confirms a very marked deterioration in the average quality of the freshwater bathing areas during the last bathing season. Two major trends can be observed:

- a significant deterioration in bathing areas which complied with the guide values during the previous bathing season but only with the less strict mandatory values during the 1999 season;
- four bathing areas which had complied with the mandatory and/or guide values during the 1998 bathing season ceased to comply with the mandatory values.

In addition, two bathing areas which had failed to comply were withdrawn.

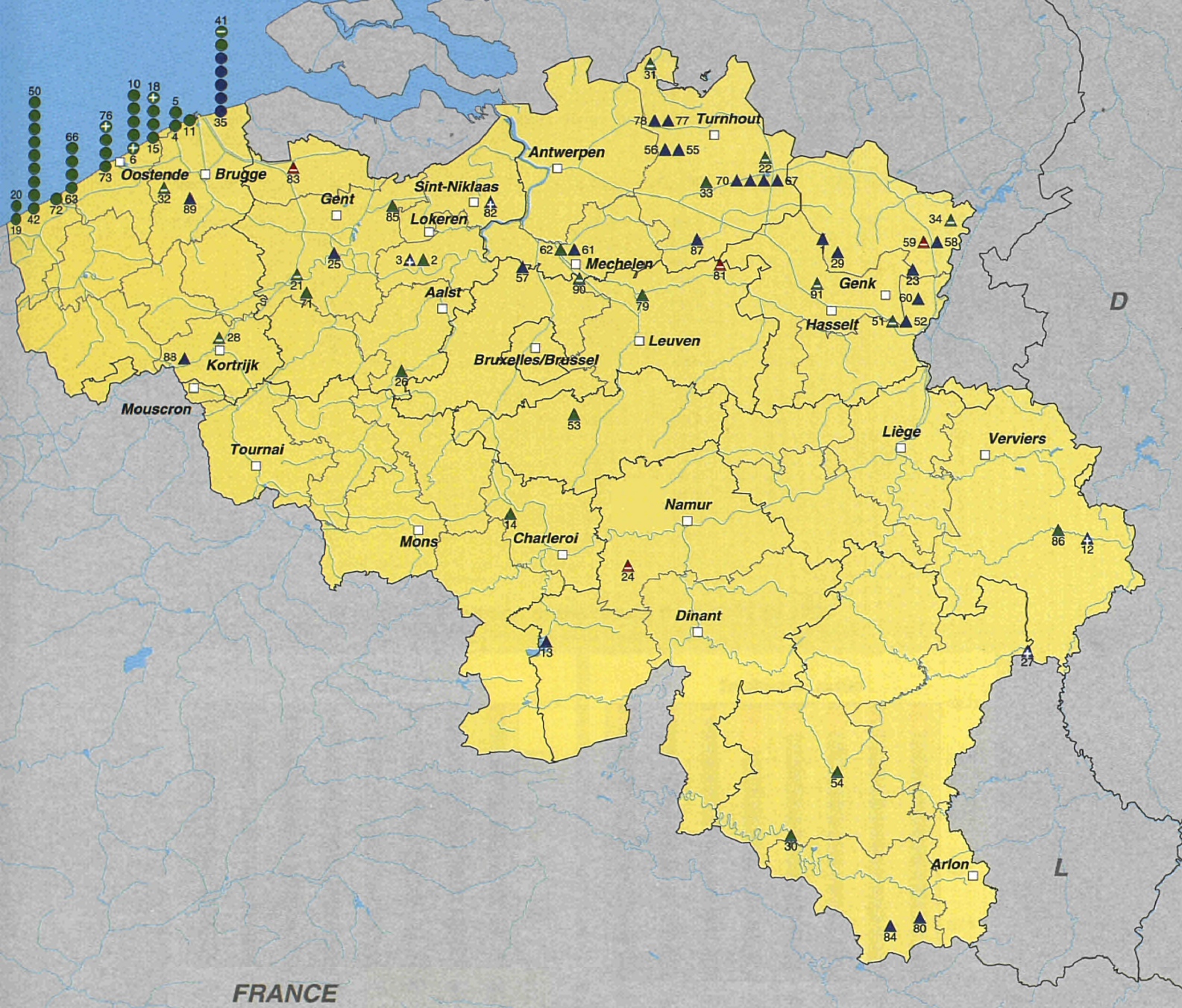
Nevertheless, four bathing areas which complied with just the mandatory values during the previous bathing season were also brought into line with the stricter guide values.

The stability index is 67.3 %, which highlights the negative trend in the results for the freshwater zones. Not only were the changes largely negative, but they affected a significant proportion of the bathing areas since 32.7 % of them changed status compared with the previous bathing season.

- BERINGEN**
1 ▲ BERINGEN 'T FONTEINTJE
- BERLARE**
2 ▲ BERLARE DONKMEER II
3 ⊕ ▲ BERLARE NIEUWDONK
- BLANKENBERGE**
4 ● BLANKENBERGE ARTANHELLING
5 ● BLANKENBERGE CASINO
- BREDENE**
6 ⊕ ● BREDENE ASTRID
7 ● BREDENE DE DROGE OPGANG
8 ● BREDENE DE DUINPAN
9 ● BREDENE HET DUINGAT
10 ● BREDENE TURKEYEN
- BRUGGE**
11 ● ZEEBRUGGE CENTRUM
- BÜTGENBACH**
12 ⊕ ▲ BÜTGENBACH LAC DE BÜTGENBACH
- CERFONTAINE**
13 ▲ CERFONTAINE RY JAUNE
- CHAPELLE-LEZ-HERLAIMONT**
14 ▲ CHAPELLE-LEZ-HERLAIMONT LAC DE CL. FONTAINE
- DE HAAN**
15 ● DE HAAN CENTRUM
16 ● DE HAAN VOSSESLAG
17 ● WENDUINE CENTRUM
18 ⊕ ● WENDUINE DE HARENDIJK
- DE PANNE**
19 ● DE PANNE BORTIERPLAATS
20 ● DE PANNE CANADEZENPLEIN
- DEINZE**
21 ⊖ ▲ DEINZE VOSELARE PUT
- DESSEL**
22 ⊖ ▲ DESSEL CAMPINASTRAND (SURFVIJVER)
- DILSEN-STOKKEM**
23 ▲ DILSEN-STOKKEM HEUVELSVEN
- FOSES-LA-VILLE**
24 ⊖ ▲ FOSSES-LA-VILLE LAC DE BAMBOIS
- GENT**
25 ▲ GENT DE BLAARMEERSEN
- GERAARDSBERGEN**
26 ▲ GERAARDSBERGEN DE GAVERS
- GOUVY**
27 ⊕ ▲ GOUVY LAC DE CHERAPONT
- HARELBEKE**
28 ⊖ ▲ HARELBEKE DE GAVERS (KLEINE VIJVER)
- HELCHTEREN**
29 ▲ HOUTHALEN-HELCHTEREN DE PLAS
- HERBEUMONT**
30 ▲ HERBEUMONT (AVAL) DANS LA SEMOIS
- HOOGSTRATEN**
31 ⊖ ▲ HOOGSTRATEN RECREATIECENTRUM DE MOSTEN
- JABBEKE**
32 ⊖ ▲ JABBEKE KLEIN STRAND
- KASTERLEE**
33 ▲ KASTERLEE ARK VAN NOË
- KINROOI**
34 ⊖ ▲ KINROOI DE STEENBERG
- KNOKKE-HEIST**
35 ● KNOKKE ALBERTSTRAND
36 ● KNOKKE CASINO
37 ● KNOKKE CENTRUM
38 ● KNOKKE DE LEKKERBEK
39 ● KNOKKE DUINBERGEN
40 ● KNOKKE HEIST-CENTRUM
41 ⊖ ● KNOKKE HET ZOUTE
- KOKSIJDE**
42 ● KOKSIJDE CENTRUM
43 ● KOKSIJDE ST.ELISABETHPLEIN
44 ● KOKSIJDE ST.IDESBALD
45 ● KOKSIJDE STER DER ZEE
46 ● OOSTDUINKERKE "TWENTY ONE"
- 47 ● OOSTDUINKERKE CENTRUM
48 ● OOSTDUINKERKE GROENENDIJK
49 ● OOSTDUINKERKE ST.ANDRE
50 ● OOSTDUINKERKE WESTHELLING
- LANAKEN**
51 ⊖ ▲ LANAKEN SONNEVIJVERS (GROTE VIJVER)
52 ▲ LANAKEN SONNEVIJVERS (KLEINE VIJVER)
- LASNE**
53 ▲ LASNE PLAGE DE RENIPONT
- LIBRAMONT-CHEVIGNY**
54 ▲ LIBRAMONT-CHEVIGNY ETANG DU COMPLEXE SPORTIF
- LILLE**
55 ▲ LILLE DE LILSE BERGEN (GROTE VIJVER)
56 ▲ LILLE DE LILSE BERGEN (KLEINE VIJVER)
- LONDERZEEL**
57 ▲ LONDERZEEL DIEPVENNEN
- MAASEIK**
58 ▲ MAASEIK WOUTERBRON
59 ⊖ ▲ MAASEIK MAAS (HERENLAAK)
- MAASMECHELEN**
60 ▲ MAASMECHELEN KIKMOLEN
- MECHELEN**
61 ▲ MECHELEN DE NEKKER (GROTE VIJVER)
62 ▲ MECHELEN DE NEKKER (KLEINE VIJVER)
- MIDDELKERKE**
63 ● MIDDELKERKE "CROCODILE"
64 ● MIDDELKERKE BAD
65 ● MIDDELKERKE ST.LAUREINS
66 ● MIDDELKERKE WESTENDE-BAD
- MOL**
67 ▲ MOL NUCLEA
68 ▲ MOL ZILVERMEER (GROTE VIJVER)
69 ▲ MOL ZILVERMEER (KLEINE VIJVER)
70 ▲ MOL ZILVERSTRAND
- NAZARETH**
71 ▲ NAZARETH ROBERT ORIENTVIJVER
- NIEUWPOORT**
72 ● NIEUWPOORT BAD
- OOSTENDE**
73 ● OOSTENDE "THERMAAL"
74 ● OOSTENDE MARIAKERKE
75 ● OOSTENDE RAVERSIJDE
76 ⊕ ● OOSTENDE SPEELPLEIN
- RIJKEVORSEL**
77 ▲ RIJKEVORSEL BREEBOS (GROTE VIJVER)
78 ▲ RIJKEVORSEL BREEBOS (KLEINE VIJVER)
- ROTSELAAR**
79 ▲ ROTSELAAR TER HEIDE
- SAINT-LEGER**
80 ▲ ST LEGER CENTRE SPORTIF ET CULTUREL
- SCHERPENHEUVEL-ZICHEM**
81 ⊖ ▲ SCHERPENHEUVEL DE VIJVERS PRINS DEMERODE
- SINT-NIKLAAS**
82 ⊕ ▲ SINT-NIKLAAS DE STER
- ST LAUREINS**
83 ⊖ ▲ SINT-LAUREINS BOERENKREEK
- VIRTON**
84 ▲ VIRTON VALLEE DU RABAIS
- WACHTEBEKE**
85 ▲ WACHTEBEKE PROVINCIAAL DOMEIN PUYENBROECK
- WAIMES**
86 ▲ ROBERTVILLE LAC DE ROBERTVILLE
- WESTERLO**
87 ▲ WESTERLO 'T HEULTJE
- WEVELGEM**
88 ▲ VIJVERHOF
- ZEDELGEM**
89 ▲ ZEDELGEM LAC LOPPEM
- ZEMST**
90 ⊖ ▲ ZEMST BLOSO-CENTRUM HOFSTADE
- ZONHOVEN**
91 ⊖ ▲ ZONHOVEN HEIDESTRAND

MER DU NORD / NOORDZEE

NEDERLAND



FRANCE



Denmark

1. 1999 bathing season

1 June to 1 October

2. Main results

Table 1 — Evolution of the results from 1992 to 1999

Σ : total number of bathing areas;

C (I) : percentage of bathing areas sufficiently sampled which comply with mandatory values;

C (G): percentage of bathing areas sufficiently sampled which comply with guide values;

NF : percentage of bathing areas insufficiently sampled;

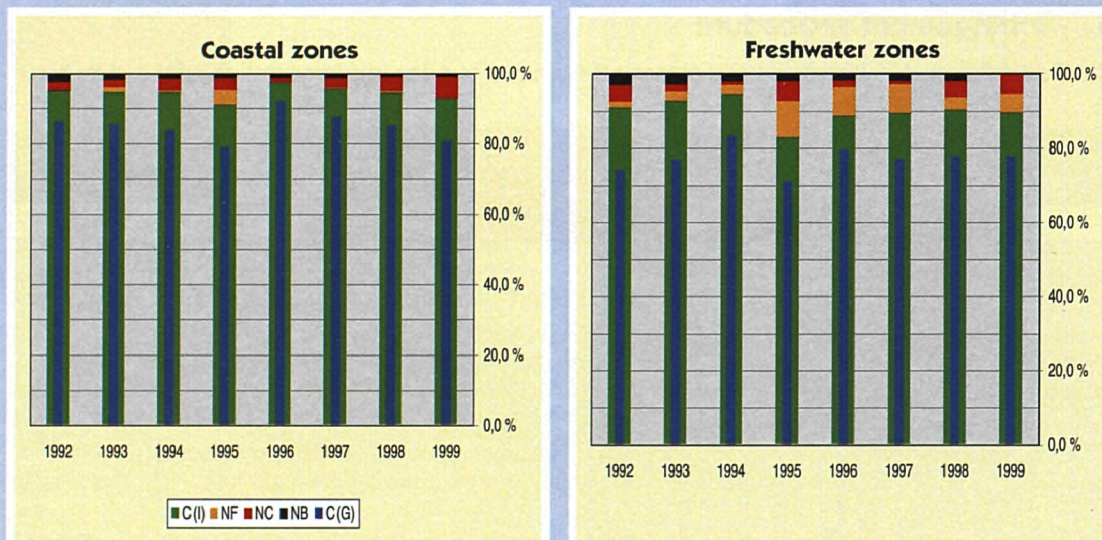
NC : percentage of bathing areas which do not comply with mandatory values or which are not sampled (or no data available);

NB : percentage of points where bathing was prohibited for the duration of the bathing season.

Parameters for which compliance is calculated: total coliforms, faecal coliforms, mineral oils, surface-active substances, and phenols.

Denmark		Σ	C (I) (%)	C (G) (%)	NF (%)	NC (%)	NB (%)
Coastal zones	1992	1 173	94.9	86.4	0.0	2.8	2.3
	1993	1 180	94.5	85.8	1.6	2.2	1.7
	1994	1 190	94.5	83.8	0.6	3.4	1.5
	1995	1 188	91.1	79.5	4.3	3.4	1.2
	1996	1 196	97.2	92.3	0.3	1.3	1.2
	1997	1 195	95.4	87.5	0.5	2.9	1.1
	1998	1 194	94.3	85.6	0.6	4.1	1.0
	1999	1 177	92.7	80.8	0.4	6.0	0.9
	Freshwater zones	1992	109	90.8	74.3	1.8	4.6
1993		108	92.6	76.9	2.8	1.9	2.7
1994		110	94.5	83.6	2.7	0.9	1.9
1995		111	82.9	71.2	9.9	5.4	1.8
1996		113	88.5	79.6	8.0	1.8	1.7
1997		112	89.3	76.8	8.0	0.9	1.8
1998		113	90.3	77.9	3.5	4.4	1.8
1999		114	89.5	78.1	5.2	5.3	0.0

Figure 1 — Evolution of the results from 1992 to 1999



3. Number of bathing areas (coastal: 1 177; freshwater: 114)

In the coastal zones, 30 bathing areas were withdrawn compared with the previous bathing season and 12 new bathing areas were added. Three new freshwater bathing areas were taken into account for the 1999 bathing season.

4. Comments

For the first time, the 'total coliforms' microbiological parameter was also taken into account for calculating the compliance rates for coastal waters. It had already been included for freshwater zones during the previous bathing seasons.

Generally, the average quality of the bathing areas deteriorated compared with the previous bathing season, both in the coastal zones (more markedly) and in the freshwater zones. It must be added that, unacceptably, both coastal and freshwater bathing areas were still not sufficiently sampled.

In the coastal zones, the percentage of bathing areas complying with the mandatory values (92.7 %) fell by 1.6 %, while the percentage complying with the stricter guide values (80.8 %) in turn fell by 4.8 % compared with the previous bathing season. At the same time, although the percentage of bathing areas insufficiently sampled was down slightly (0.2 %), the percentage failing to comply with the mandatory values (6.0 %) was up by almost 2 %. Only the percentage of areas where bathing was prohibited showed a very slight improvement, falling from 1.0 to 0.9 % in the 1999 bathing season.

Most of the indicators in the freshwater zones were also down, albeit less markedly than in the case of the coastal waters. The percentage of bathing areas complying with the guide values rose very slightly (78.1 %), but the percentage complying with the mandatory values (89.5 %) fell by practically 1 % in the 1999 bathing season. Although there were no longer any areas where bathing was prohibited, the percentage of bathing areas failing to comply with the mandatory values rose from 4.4 % in the 1998 bathing season to 5.3 %, indicating a slight deterioration, while the percentage insufficiently sampled rose from 3.5 to 5.3 % in the 1999 bathing season.

5. General information

Wastewater treatment

The action plan for the aquatic environment will indirectly affect bathing water quality. A substantial share of the amounts reserved for measures of pollution reduction in the aquatic environment will be devoted to measures for improving the system of collecting and treating wastewater. When a bathing area does not fulfil the microbiological requirements for three consecutive seasons, bathing will be prohibited there and the local authorities will carry out a survey into the causes of pollution and take measures to remedy it.

6. Infringement procedure

The Commission decided to issue a reasoned opinion for poor implementation of the directive.

7. Analysis of the changes

Table 2 — Cross-reference table (bathing season 1998 and 1999)

Coastal zones (TC, FC, MO, SA, PHE)

	1999	DEL	Ban	NS	NC	Freq	C (I)	C (G)	Tot. 99
1998		30	11	0	70	5	140	951	1 177
NEW	12							12	12
Ban	12		11				1		12
NS	0								0
NC	49	2			8		12	27	47
Freq	7	1				4		2	6
C (I)	104	4			14		33	53	100
C (G)	1 023	23			48	1	94	857	1 000
Tot. 98	1 195	30	11	0	70	5	140	939	

Coastal zones (ratio = 0.6; stability = 78.4 %)

The ratio is rather low, which reflects a sharp slip into the red statuses from one bathing season to the next. The ratio between the 1997 and 1998 bathing seasons was already less than 1. It can be seen that a significant number of bathing areas which complied with the mandatory and/or guide values during the 1998 bathing season ceased to comply with the mandatory values.

It must also be stressed that five bathing areas were still not sufficiently sampled. This is particularly regrettable inasmuch as the sampling rate is known for each bathing area. It is therefore unacceptable that not only were bathing areas which were insufficiently sampled during the previous bathing season still being sampled insufficiently, but also even bathing areas which were sampled correctly during the 1998 bathing season were insufficiently sampled during the 1999 season. It can also be seen that 23 bathing areas which had complied with the guide values were withdrawn for the 1999 bathing season.

The stability index is also rather low: 22.7 % of the bathing areas changed status compared with the previous bathing season, with most of them, unfortunately, as the ratio indicates, heading towards lower water quality.

Freshwater zones (TC, FC, MO, SA, PHE)

	1999	DEL	Ban	NS	NC	Freq	C (I)	C (G)	Tot. 99
1998		0	0	0	6	6	13	89	114
NEW	3					1		2	3
Ban	2					2			2
NS	0								0
NC	3							3	3
Freq	4					3		1	4
C (I)	14						7	7	14
C (G)	88				6		6	76	88
Tot. 98	111	0	0	0	6	5	13	87	

Freshwater zones (ratio = 0.9; stability = 77.5 %)

The ratio is slightly below 1, which means that the changes between one bathing season and another lowered bathing water quality. The stability index is 77.5, which is an acceptable average for freshwater bathing areas, where it seems to be harder to maintain quality from one bathing season to another than in coastal zones.

Unfortunately, the comment made on coastal waters also applies to freshwater zones. Amongst other findings, three of the four areas insufficiently sampled during the 1998 bathing season remained so in 1999.

AAKIRKEBY

- 1 ⊖ ● AALHAMMER BUGT
2 ⊖ ● ARNAGER BUGT
3 ⊖ ● BODERNE

ALLINGE-GUDHJEM

- 4 ● BØLSHAVN
5 ⊕ ● FALKEBROEN
6 ● LILLE SANDKÅS
7 ● MELSTED
8 ● NÆS
9 ● SANDVIG

FAKSE

- 10 ● CAFE HJORTHOLM
11 ● DELHOVEDVEJ
12 ⊖ ● FAXE LADEPLADS
13 ⊖ ● FAXEHUS
14 ● FEDDET
15 ⊖ ● GL. STRANDSKOV
16 ⊖ ● VED FLAGSTANG
17 ⊖ ● VEMMETOFTE STRAND

HASLE

- 18 ⊖ ● LEVKA
19 ⊖ ● LYSTSKOVEN

HOLEBY

- 20 ● BRUNDDRAGERNE
21 ● HOLEBY ØSTERSØBAD

LANGEBÆK

- 22 ● KALVEHAVE STRAND
23 ⊕ ● SANDVIG

MARIBO

- 24 ⊕ ● ASKØ, VEST FOR AKSØ HAVN
25 ⊕ ● BANDHOLM BADEANSTALT
26 ● SVANEVIG
27 ⊕ ● MARIBO SØBADEANSTALT

MØN

- 28 ● BOGØ, SKÅNINGSBRO
29 ⊖ ● HÅRBØLLE PYNT, CAMPING
30 ⊕ ● KLINTHOLM VEST
31 ● KLINTHOLM ØST
32 ⊕ ● KOSTER FÆRGEÅRD
33 ⊖ ● NORDFELT SKOV
34 ⊖ ● RÅBYLILLE V. P-PLADS
35 ● ULVSHALE CAMPING

NÆSTVED

- 36 ⊖ ● BJØRNEBÆK
37 ● DRAGSBJERG
38 ● ENØ
39 ⊕ ● KLINTEBY
40 ● SANDSTIEN
41 ● VESTERHAVE

NAKSKOV

- 42 ● HESTEHOVEDET

NEKSØ

- 43 ● AARSDALE
44 ⊖ ● BALKÅ STRAND
45 ⊖ ● DUEODDE
46 ● HULLEHAVN
47 ● HØL
48 ⊖ ● JOMFRUGÅRD

NYSTED

- 49 ● BADEANSTALTEN, SKANSEN
50 ● HOLTEN STRAND
51 ● STUBBERUP HAVN

NØRRE-ALSLEV

- 52 ● GÅBENSE, GL. FÆRGEÅRD
53 ● RESLE STRAND

PRÆSTØ

- 54 ● PRÆSTØ

55 ● RONEKLINT

RAVNSBORG

- 56 ● FEJØ, SLETTEREN
57 ● FEJØ, SYDSTRANDEN
58 ● FEMØ HAVN
59 ● FEMØ, SLETTEREN
60 ● FREDERIKSDAL
61 ● KRAGENÆS
62 ● NYBØLLE
63 ● ONSEVIG
64 ● TÅRS

RUDBJERG

- 65 ● ALBUEN
66 ● HUMMINGEN STRAND
67 ● KRAMNITZE
68 ● MAGLEHØJ STRAND
69 ● NÆSBY STRAND

RØDBY

- 70 ● BREDFJED
71 ● LALANDIA
72 ⊖ ● RØDBYHAVN VED SØPAVILLON

RØNNE

- 73 ⊖ ● ANTOINETTE
74 ⊖ ● BLYKOBBE
75 ● NØRREKÅS
76 ⊖ ● ONSBÆK
77 ⊕ ● RØNNE 500 M SYD

RØNNEDE

- 78 ● MONAS CAMPING

SAKSKØBING

- 79 ● GULDBORG
80 ● OREBY HAVN
81 ● TÅRS SKOVBY
82 ● VIGSNÆS, HAVMOSEVEJ

STEVNS

- 83 ⊖ ● BØGESKOVEN
84 ⊖ ● MAGLEBY SKOV
85 ⊖ ● REVGAARD
86 ● RØDVIK KRO
87 ⊕ ● STRANDLAUGSVEJ
88 ● SØNDERVEJ, RØDVIK

STUBBEKØBING

- 89 ⊖ ● HESNÆS H. SYD
90 ● ORE STRAND
91 ⊖ ● POMLE NAKKE
92 ⊕ ● SDR. ALSLEV
93 ● STUBBEKØBING CAMPING

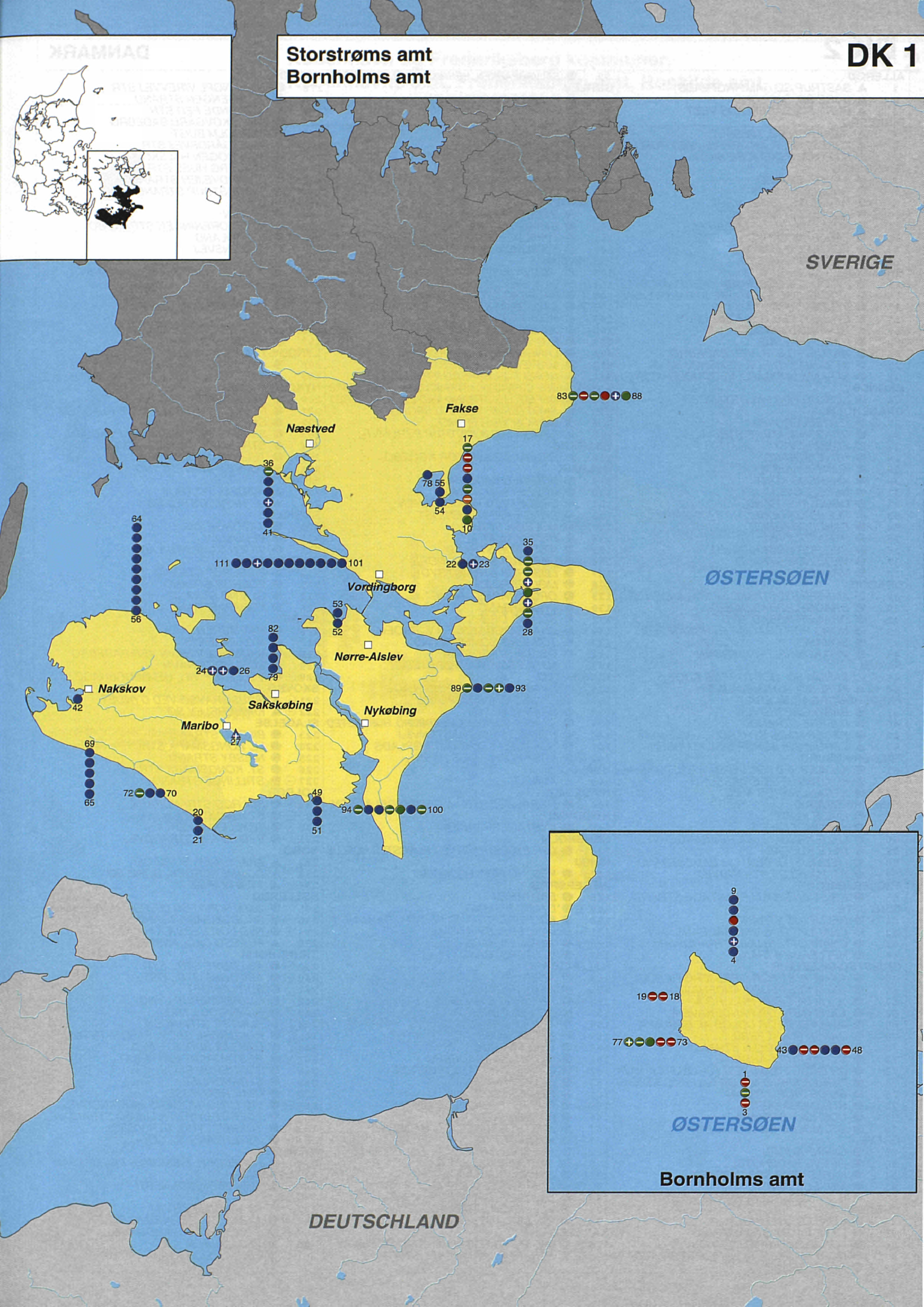
SYDFALSTER

- 94 ⊖ ● BØTØ V. P-PLADS
95 ● GEDESBY STRAND
96 ● GEDSER NORD, SOLVEJ
97 ⊖ ● GEDSER SYD, 100 M. FRA MOLEN
98 ● MARIELYST, STRANDVEJ.
99 ● SKELBY STRAND
100 ⊖ ● ULSLEV STRAND

VORDINGBORG

- 101 ● BAKKEBØLLE
102 ● DEHNSHYTTEN
103 ● KASTANIEGÅRDEN
104 ● KLINTEPARKEN
105 ● KNUDSHOVED
106 ● NYRÅD FLORKE
107 ● ORE CAMPING
108 ● ORE STRAND V. BADEANSTALT.
109 ⊕ ● SKAVERUP STRAND
110 ● SVINØ CAMPING
111 ● TERNEVEJ

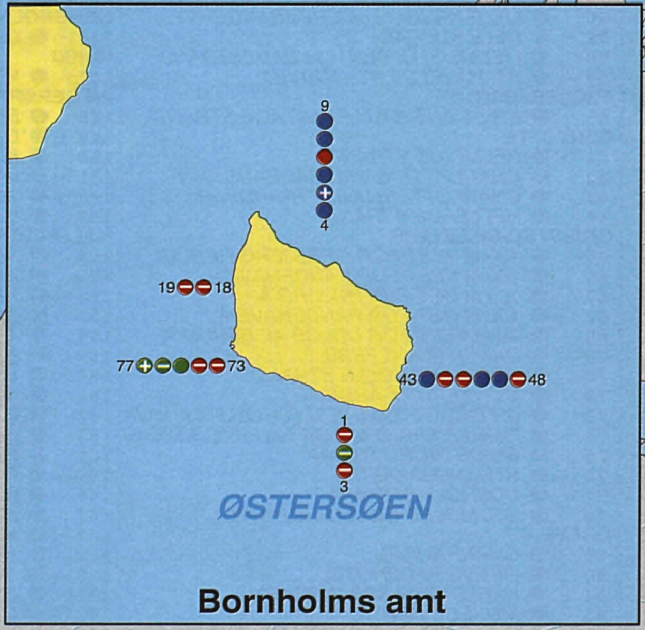
Storstrøms amt
Bornholms amt



SVERIGE

ØSTERSØEN

DEUTSCHLAND



Bornholms amt

83 88

Fakse

Næstved

Vordingborg

Nørre-Åslev

Nakskov

Sakskøbing

Nykøbing

Maribo

9

4

19

18

77

73

43

48

ØSTERSØEN

1

3

111

101

22

23

35

28

64

36

41

78

55

54

10

56

24

26

79

89

93

69

65

72

70

20

21

49

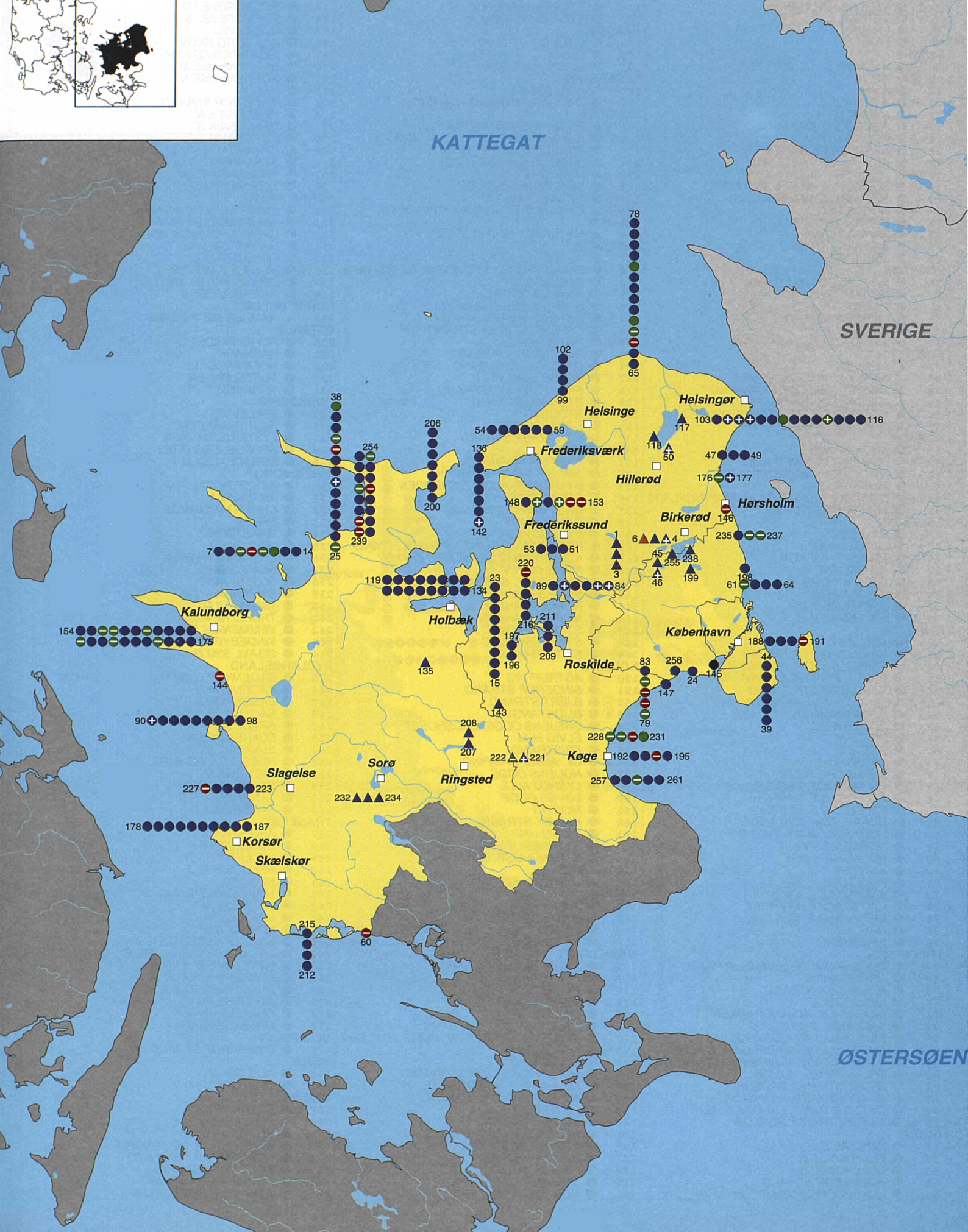
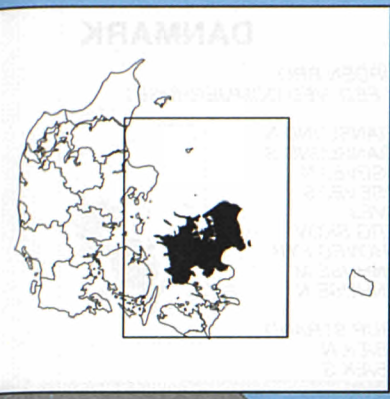
51

94

100

ALLERØD	89 ● SALVADPARKEN, HENRIKSHOLM LEJRSKOLE	KORSØR
1 ▲ BASTRUP SØ CAMPINGPLADS	GØRLEV	178 ● CAMPINGPL. V/REVVEJ STR.
2 ▲ BURE SØ, BADEBRO	90 ⊕ ● BJERGE OS BROVEJEN	179 ● CERESSENGEN STRAND
3 ▲ BURE SØ, BADEPLADS VEST	91 ● BJERGE OS SUKKERKANALEN	180 ● FRØLUNDE FED STR.
BIRKERØD	92 ● DALBY STRAND	181 ● KLARSKOVGÅRD BADEBRO
4 ⊕ ▲ BIRKERØD SØ, NÆSSET	93 ● DRØSSELBJERG STR.	182 ● MUSHOLM BUGT
5 ▲ FURESØEN, PLANTAGEVEJ VED ROKLUB	94 ● MULLERUP STRAND	183 ● QUISTGÅRDSVEJ STR.
6 ▲ SJÆLSØ, ESKEMOSE SKOV	95 ● REERSØ NORDSTRAND	184 ● REVKROGEN HALSKOV REV
BJERGSTED	96 ● SVALLERUP/B.J.N.STR.	185 ● STIBJERG HUSE STR.
7 ● AASEN, SEJERØ	97 ● URHØJGÅRD CAMP. N.	186 ● STRANDVEJEN STRAND
8 ● GNIBEN, SEJERØ	98 ● URHØJGÅRD CAMP. S.	187 ● SVENDSTRUP STRAND
9 ⊖ ● HAVNSØ STRAND, VEST	HELSENGE	KØBENHAVN
10 ⊖ ● HAVNSØ STRAND, ØST	99 ● RÅGELEJE, VED MOLEVEJ 6	188 ● 5-ØREN
11 ⊖ ● KONGSTRUP STR., SEJERØ	100 ● STRANDBJERG GÅRD	189 ● HAVEFORENINGEN STRANDBO
12 ● TADEBÆK SKOLE, SEJERØ	101 ● TISVILDE HEGN, STÆNGEHUS	190 ● HELGOLAND
13 ● VESTERLYNG, NORD	102 ● TISVILDELEJE, OFFENTLIG BADESTRAND	191 ⊖ ● ITALIENSVEJ
14 ● VESTERLYNG, SYD	HELSENGØR	KØGE
BRAMSNÆS	103 ● 100 N SYDVEST FOR UDLØB AF VESTERBÆK	192 ● NORD FOR KØGE LYSTBÅDEHAVN
15 ● KYNDELØSE NORDMARK, SMEDEGÅRDSVEJ	104 ⊕ ● 50 M SYD-ØST FOR HORN BÆK HAVN	193 ● SØNDRE STRAND
16 ● KYNDELØSE SYDMARK, STRANDVEJEN	105 ⊕ ● BADEBRO SYD FOR ESPERGÆRDE HAVN	194 ⊖ ● ØLSEMAGLE REVLE NORD
17 ● LYNDBY HAVN	106 ⊕ ● BADEBRO UD FOR STRANDVEJEN 220	195 ● ØLSEMAGLE REVLE SYD
18 ● LYNDBY, VED GULT BADEHUS	107 ● HØJSTRUP STRAND	LEJRE
19 ● MUNKHOLMBROEN	108 ● JULEBÆK STRAND	196 ● BORREVEJLE LEJRSKOLE
20 ● NAGELS RENDE	109 ● KGL. OPFOSTRINGSHUS	197 ● HERSLEV STRAND
21 ● NATURISTLEJ, VED BADEBRO	110 ● LANGEBO, ALSGÅRDE	LYNGBY-TAARBÆK
22 ● STRAND SYD FOR GERSHØJ HAVN	111 ● MARIENLYST BADESTRAND	198 ● 200 M SYD FOR TÅRBÆK HAVN
23 ● STRANDLUNDGÅRD, VED FUGLEHAVEVEJ	112 ● NORD FOR ESPERGÆRDE HAVN	199 ▲ FURESØEN, FREDERIKSDAL FRILUFTBAD
BRØNDBY	113 ⊕ ● OFF. STRAND VED STRANDVEJEN 384, BADEBRO	NYKØBING-RØRVIG
24 ● KBS, UD FOR HYLDETANGEN	114 ● OFFENTLIG STRAND VED LOKAL TEATRET	200 ● NAKKE HAGE
DRAGSHOLM	115 ● SKOTTERUP VED DALSBORG	201 ● NORDSTRANDSVEJ V/P-PLADSEN
25 ⊖ ● ÆRTEBJERGVEJ	116 ● UD FOR VESTERBÆK	202 ● SKÆRBYVEJ
26 ● DRAGSHOLM OFF.STR.	117 ▲ ESRUM SØ, JONSTRUP ESRUMVEJ	203 ● SKANSE TVÆRVEJ V/P-PLADSEN
27 ● EGENÆSVEJ	HILLERØD	204 ● STRANDEN V. LYNHUSVEJ
28 ● HØVE STRAND	118 ▲ ESRUM SØ SYD FOR NØDEBO	205 ● TELEGRAFVEJEN
29 ● KLINTEBAKKEN	HOLBÆK	206 ● TOPVEJ, VESTERLYNG
30 ● KNARBOS KLINT	119 ● BOGNÆS BADEBRO	RINGSTED
31 ⊕ ● NEKSELØVEJ	120 ● BREDETVED STRAND	207 ▲ HVIDSØ, JYSTRUP
32 ● ORDRUP STRAND	121 ● BREDETVED V/GOLFBANEN	208 ▲ LL. HARALDSTED SØ
33 ● PLEJERUP HUSE	122 ● DRAGERUP MOLEN, ØST	ROSKILDE
34 ⊖ ● SANDDOBBERNE	123 ● HOLBÆK SØBAD	209 ● KATTINGE VIG
35 ⊖ ● STRANDLYVEJ	124 ● HØRBY VEST	210 ● VEDDELEV
36 ● SYD FOR BRØKKENHØJ	125 ● KISSERUP STRAND	211 ● VIGEN CAMPINGPLADS
37 ● VEDDINGE STRAND	126 ● LØSERUP STRAND, NORD	SKÆLSKØR
38 ● VRAGET	127 ● LØSERUP STRAND, SYD	212 ● BISSERUP STRAND
DRAGØR	128 ● MØLLEBROEN	213 ● EGERUP STRAND
39 ● AMAGER SYDSTRAND SV FOR ANDEN BRO	129 ● ORØ NØRRESTÆNGE	214 ● GLÆNØ STRAND
40 ● DRAGØR SØBAD, NORD	130 ● ORØ STRAND	215 ● KOBÆK STRAND
41 ● DRAGØR SØBAD, SYD	131 ● SALVIG, ORØ	SKIBBY
42 ● NORD FOR DRAGØR RENSEANLÆG	132 ● SNAVE FÆRGESTED V. BROEN	216 ● HAMMEREN
43 ● SØVANG	133 ● TOBJERG SOMMERLAND	217 ● HYLLENGERIS
44 ● VED KONGELUNDSKROEN	134 ● ØSTRE STRANDVEJ	218 ● SKULDELEV HAVN VED BADEBRO
FARUM	135 ▲ MAGLESØ, TRAKTØRSTEDET	219 ● SØNDERBY HAVN
45 ▲ FARUM SØ, DOKTORENS BUGT	HUNDESTED	220 ⊖ ● VELLERUP VIG, HEMMINGSHAGE
46 ⊕ ▲ FURESØEN, HØJE KLINT	136 ● BYÅSGÅRDS CAMPINGPLADS	SKOVBO
FREDENSBORG-HUMLEBÆK	137 ● LYNÆS CAMPINGPLADS	221 ⊕ ▲ GRUSGRAVSØ VED DYNDDET
47 ● BABYLONESKOVEN	138 ● SKANSEVEJ 13	222 ⊖ ▲ KIMMERSLEV SØ
48 ● BJERRE STRAND	139 ● ST. KARLSMINDEVEJ, BADEBRO, HUNDESTED	SLAGELSE
49 ● PEDER MAD S STRAND	140 ● STRAND VED GRÅSTENVEJ	223 ● BILDSØ STRAND
50 ⊕ ▲ ESRUM SØ, SØRUP SEJLKLUBBEN	141 ● SØLAGER VED CAMPINGPLADS	224 ● LL. KONGSMARK STR.
FREDERIKSSUND	142 ⊕ ● VEST FOR LYNÆS HAVN	225 ● NÆSBY STRAND
51 ● KALVØEN VED ROKLUBBEN, FREDERIKSSUND	HVALSØ	226 ● ST. KONGSMARK STR.
52 ● KLINTEN, FREDERIKSSUND	143 ▲ AVNSØ	227 ⊖ ● STILLINGE STRAND
53 ● STRANDGÅRDS ALLE	HVIDEBÆK	SOLRØD
FREDERIKSVÆRK	144 ⊖ ● UGERLØSE STR. V. CAMPINGPLADSEN	228 ⊖ ● SOLRØD STRANDPARK
54 ● HVIDE KLINT	HVIDOVRE	229 ⊖ ● STAUNINGS Ø
55 ● HYLLENGEBJERG	145 ● KYSTAGERPARKEN	230 ⊖ ● TRYLLESKOVEN
56 ● LILLE KREGME, GÆRDESANGERVEJ	HØRSHOLM	231 ● VED ØSTRE STRANDVEJ
57 ● LILLE KULGAB	146 ⊖ ● OFF. BADESTRAND VED RUNGSTED ROKLUB	SORØ
58 ● LISELEJE, OFFENTLIG BADESTRAND	ISHØJ	232 ▲ AKADEMIET, SORØ SØ
59 ● ST. HAVELSE STRANDVEJ	147 ● KBS, UD FOR JÆGER SØ	233 ▲ DOMMERBROEN, SORØ SØ
FUGLEBJERG	JÆGERSPRIS	234 ▲ TYSTRUP SØ
60 ⊖ ● KRISTIANSBORG PLANTAGE STRAND	148 ● BAUTAHOJ	SØLLERØD
GENTOFTE	149 ⊕ ● DALBY STRAND	235 ● 200 M NORD FOR UDLØB FRA VEDBÆK R.A.
61 ⊖ ● BELLEVUE STRAND	150 ● KULHUSE STRAND VEST FOR HAVNEN	236 ⊖ ● SKODSBORG STRAND
62 ● CHARLOTTENLUND BADEANSTALT	151 ⊕ ● LANDERSLEV STRAND	237 ⊖ ● SYD FOR VEDBÆK HAVN
63 ● CHARLOTTENLUND STRANDPARK	152 ⊖ ● TØRSLER HAGE	238 ▲ FURESØ BADEANSTALT
64 ● HELLERUP STRAND	153 ⊖ ● VESTERSTRAND	TRUNDHOLM
GRÆSTED-GILLELEJE	KALUNDBORG	239 ⊖ ● ABILDØRE STR., SYD
65 ● 100 M VEST FOR OREBJERG RENDE	154 ● ÅGERUP	240 ⊖ ● ABILDØRE STR., ØST
66 ● 100 M VEST FOR PANDEHAVE Å	155 ● ÅRBY BADEBRO	241 ● BURVÆNGET
67 ⊖ ● 100 M ØST FOR HØJBRO Å	156 ⊖ ● ÅRBYHUS BADEBRO	242 ● GUDMINDERUP LYN
68 ⊖ ● 100 M ØST FOR PANDEHAVE Å	157 ⊖ ● ASNÆS FORSKOV	243 ● HØNSINGE LYN
69 ● 60 M VEST FOR UDLØB AF ESRUM Å	158 ● ASNÆSVÆRKET	244 ● KLINTSØ STRANDEN
70 ● DANSK FOLKEFERIE	159 ● BYENS MOSE	245 ● KONGSØRE SKOV, SANDSKREDSVEJ
71 ● DRONNINGMØLLE STRAND	160 ⊖ ● ESBERNSHUS	246 ● LUMSÅS SDR. STRAND
72 ● MUNKERUP GÅRDE	161 ● GISSELØRE BADEBRO	247 ● RESTAURANT KATTEGAT
73 ● OFFENTLIG STRAND VEST FOR GILLELEJE HAVN	162 ● GISSELØRE RADIOSTATION	248 ● SONNERUP SKOV
74 ● RÅGELEJE STRAND, 50 M ØST FOR HESSELBJERGVEJ	163 ● HAVNEMARKEN	249 ● STRANDHUSE
75 ● SMIDSTRUP STRAND	164 ● HELLES KLINT	250 ● UNNERØD HUSE
76 ● STRANDBAKKEN	165 ⊖ ● KURSUSEJEND. RØSNÆS	251 ⊖ ● VIG LYN, MOGENS HEERINGSVEJ
77 ● UDSHOLT STRAND	166 ● KYSTBAKKEN	252 ● YDERBY LYN, HYLDEBO STRANDVEJ
78 ● ØSTMOLEN GILLELEJE HAVN	167 ● KYSTHOSPITALET BADEBRO	253 ● YDERBY LYN, STR. VEJEN
GREVE	168 ⊖ ● KYSTTOFTEN	254 ⊖ ● ØSTERVANG SJ. ODDE
79 ⊖ ● GRANHAUGEN	169 ● REFSNÆSSKOLENS BADEBRO	VÆRLØSE
80 ⊖ ● GREVE BADEHOTEL	170 ● SALT BÆK BADEBRO	255 ▲ FURESØEN, FISKEBÆK FRILUFTBAD
81 ⊖ ● KARLSTRUP STRANDPARK	171 ● SVENSTRUP OVERDREV	VALLENSBÆK
82 ⊖ ● MOSEDE FORT	172 ⊖ ● ULSTRUP SDR. STRAND	256 ● KBS, VED GRØNNESTI
83 ● STRANDPARKEN, HUNDIGEVEJ	173 ● ULSTRUP, CAMPINGPLADSEN	VALLØ
GUNDSØ	174 ● VOLLERUP BADEBRO	257 ● STRANDGÅRDSVEJ
84 ⊕ ● KLINTEN, JYLLINGE	175 ● VOLLERUP OVERDREV	258 ● STØBY V. BØRNEHJEMMET
85 ⊕ ● LILLE VALBY STRANDPARK	KARLEBO	259 ⊖ ● STØBY EGEDE, AHORNVEJ
86 ● LØNAGERPARKEN VED OSVEJ	176 ⊖ ● 260 M SYD FOR NIVÅ LYSTBÅDEHAVN	260 ● VED LUNDEN
87 ● NORDMARKEN, JYLLINGE STRANDBY	177 ⊕ ● STRANDHUSE, MIKKELBORG	261 ● VED VEJS ENDE
88 ⊕ ● RÅDALSGÅRD		

København og Frederiksberg kommuner,
Københavns amt, Frederiksborg amt, Roskilde amt,
Vestsjællands amt



ÆRØSKØBING

- 1 ● BORGNAES
- 2 ● DREJET
- 3 ● RISEMARK
- 4 ● SØBY
- 5 ● VESTRE STRAND
- 6 ● VITSØ N
- 7 ⊖ ● VITSØ S
- 8 ● VRÅ

ASSENS

- 9 ⊖ ● Å Å 150M S (FRA 1990)
- 10 ⊖ ● Å Å N
- 11 ● Å Å S
- 12 ⊖ ● Å STRAND N
- 13 ● Å STRAND S
- 14 ● ABORG STRAND N
- 15 ⊖ ● ABORG STRAND S
- 16 ● ASSENSNÆS BADEBRO
- 17 ● ASSENSNÆS RYLEVEJ
- 18 ⊖ ● HELNÆS FISKERHUSENE
- 19 ⊕ ● HELNÆS SOMMERLAND NØ
- 20 ● HELNÆS SOMMERLAND SV
- 21 ⊕ ● NORDSTIEN
- 22 ● SALTØFTE STRAND
- 23 ● SANDAGERNÆS N
- 24 ● SANDAGERNÆS S
- 25 ● SØBADET

BOGENSE

- 26 ● BOGENSE STRANDBAD
- 27 ● BOGENSE SØBAD
- 28 ● CAMPINGPLADS
- 29 ● NØRREBY STRAND
- 30 ● SKÅSTRUP V
- 31 ● SKÅSTRUP Ø

BRÆDSTRUP

- 32 ▲ BLID SØ
- 33 ▲ KARL SØ, VINDBJERGVEJ
- 34 ▲ MOSSØ, HEM ODDE CAMPING
- 35 ▲ NALDAL SØ, ANLØBSPLADS
- 36 ▲ NEDENSKOV SØ, NEDENSKOVVEJ
- 37 ▲ RING SØ, OPHOLDSAREAL

BØRKOP

- 38 ⊖ ● ANDKÆR VIG
- 39 ● FLADSTRAND, VED HØLL
- 40 ● HVIDBJERG, VED BJERGET
- 41 ⊖ ● MUNKEBJERG
- 42 ⊕ ● MØRKHOLT HAGE, TULIP CAMPINGPLADS
- 43 ● SELLERUP STRAND

EGEBJERG

- 44 ● BALLE N Ø
- 45 ● LANGEMARK
- 46 ● PRÆSTENS SKOV
- 47 ● RINGSGÅRD
- 48 ⊕ ● STRANDHUSE
- 49 ● SYLTEMÆ A
- 50 ● SYLTEMÆ A V
- 51 ● SYLTEMÆ V

EJBY

- 52 ● SDR. ÅBY
- 53 ● VARBJERG STR, 100MSV
- 54 ⊕ ● VARBJERG STR, 150MNØ
- 55 ● VARBJERG STR, 200MSV
- 56 ● VARBJERG STR, 50MNØ

FAABORG

- 57 ● BJERGHAMMER
- 58 ● BØGEBJERG
- 59 ● BØJDEN
- 60 ● DREJET
- 61 ● DYBSKROG
- 62 ● DYREBORG SKOV
- 63 ● FALSLED N F. MLBÆK
- 64 ● FALSLED S F. HAVN
- 65 ● FALSLED S F. MLBÆK
- 66 ● HORNE SOMMERLAND V
- 67 ● HORNE SOMMERLAND Ø
- 68 ● HORNENÆS VEST
- 69 ● HORNENÆS ØST
- 70 ● KLINTEN
- 71 ● KNOLD NV
- 72 ● KNOLD SØ
- 73 ● LYØ 50 M V F HAVLEDN.
- 74 ● LYØ 50 M Ø F HAVLEDN.
- 75 ● NAB
- 76 ⊖ ● SINEBJERG

FREDERICIA

- 77 ● BØGESKOV, OFFENTLIG STRAND
- 78 ⊖ ● ERRITSØHUS
- 79 ● FLANSBÆK STRAND
- 80 ● LYGESODDE
- 81 ● SKÆRBÆK, STRANDPARKEN
- 82 ● SNOGHØJ, BALLEVEJ
- 83 ⊕ ● SNOGHØJ, FÆRGEGRÅDSVEJ
- 84 ● SNOGHØJ, VEJRMOSEGÅRDS ALLE
- 85 ● SØNDERSKOV, KÆRNEHUSET
- 86 ● TRELDE NÆS, KULVIG
- 87 ● ØSTERSTRAND, BADEBRO
- 88 ⊖ ● ØSTERSTRAND, HYBYLUND
- 89 ● ØSTERSTRAND, LUNDINGSVEJ
- 90 ⊖ ● ØSTERSTRAND, ROKLUB

GUDME

- 91 ● BØSØRE S
- 92 ● ELSEHOVED N
- 93 ● ELSEHOVED S
- 94 ● HOLMSKOV STRAND
- 95 ● LUNDEBORG 150M S FOR HAVN

- 96 ● LUNDEBORG N
- 97 ● LUNDEBORG N F. HAVN
- 98 ● REVSSØRE N
- 99 ⊖ ● STOKKEBÆK N
- 100 ● STOKKEBÆK S
- 101 ● STRANDGÅRDEN N
- 102 ● STRANDGÅRDEN S

HAARBY

- 103 ⊖ ● DAMSBO STRAND
- 104 ● FEDDET
- 105 ● LØGISMOSE SKOV

HEDENSTED

- 106 ● ASKEBJERG
- 107 ● DAUGÅRD STRAND - BADEBRO

HORSENS

- 108 ⊕ ● ENDELAVE, SØNDERMØLLE
- 109 ⊕ ● ENDELAVE, VEST FOR HAVNEMOLE
- 110 ● ENDELAVE, ØVRE (NORD)
- 111 ● ENDELAVE, ØVRE (SYD)
- 112 ● HUSODDE
- 113 ● SEJET NØRREMARK
- 114 ⊕ ● STRANDPARKEN
- 115 ⊖ ▲ BYGHOLM SØ, CAMPINGPLADSEN

JELLING

- 116 ▲ FÅRUP SØ, BADEBROEN

JUELSMINDE

- 117 ● AS VIG
- 118 ● BARRIT STRAND, STORE TEGLVÆRKSPLADS
- 119 ● FAKKEGRAV
- 120 ● HJARNØ ODDE
- 121 ● HJARNØ, VED HOUGÅRD
- 122 ⊕ ● HJARNØ, ØST FOR HAVN
- 123 ● OFFENTLIG BADESTRAND
- 124 ⊕ ● PØT STRAND
- 125 ● ROSENVOLD P-PLADS
- 126 ● ROSENVOLD STRAND
- 127 ● SANDBJERG VIG
- 128 ● SNAPTUN - SYDSTRAND
- 129 ● STENHØJ STRAND
- 130 ● STOUBY
- 131 ● STRANDHUSE
- 132 ● SØNDERBY STRAND

KERTEMINDE

- 133 ● 100M N F MARINAEN
- 134 ● 25M N F TÅRUPKANAL
- 135 ● 50 M SYD F. ÅLEKISTERENDEN
- 136 ● BOGENSØ STRAND
- 137 ● BØGEBJERG STRAND
- 138 ● DALBY BUGT
- 139 ● FYNSHOVED CAMPING
- 140 ● KERTEMINDE KLINT N F. HAVLEDNING
- 141 ● KORSHAVN Ø SEJLKLUBS BRO SV
- 142 ● KORSHAVN V
- 143 ● LANGØ N F. BASBJERG
- 144 ● MALE STRAND
- 145 ● NORDSTRAND V. SLUSE
- 146 ● NORDSTRANDEN
- 147 ● STAVRESHOVED N
- 148 ● STAVRESHOVED S
- 149 ● SYDSTRANDEN

KOLDING

- 150 ● AGTRUP VIG
- 151 ● BINDERUP STRAND
- 152 ⊖ ● BJERT STRAND
- 153 ⊕ ● BLIDSTANGVIG
- 154 ● DREJENS ODDE, LODSHUSET
- 155 ● ELVIG HØJ
- 156 ● FRISTRAND
- 157 ⊕ ● GL. ÅLBO, CAMPING
- 158 ● HOUENS ODDE
- 159 ⊖ ● LYSHØJ ALLE
- 160 ● LØVER ODDE
- 161 ● MOSVIG
- 162 ● REBÆK STRAND
- 163 ● SKIBELUND
- ⊖ ● STENDERUP HAGE
- STRANDHUSE, ROKLUB

LUNDERSKOV

- 166 ⊕ ▲ SKÆRSØ, SØVEJ

MARSTAL

- 167 ● ÆRØSHALE
- 168 ● OMMELSHOVED
- 169 ● PILEGÅRD CA 100M N F. UDLØBSLEDN. C
- 170 ● PILEGÅRD CA 150M S F. UDLØBSLEDN. E

MIDDELFART

- 171 ● AULBY MØLLEÅ 125MNØ
- 172 ● AULBY MØLLEÅ NV
- 173 ● FERIEBYEN S
- 174 ● FLUEPAPIRET
- 175 ● GALS KLINT V F. HAVL.
- 176 ● GALS KLINT Ø F. HAVL.
- 177 ● KONGEBROGÅRDEN SV 100M F. HAVLEDN.
- 178 ⊕ ● KORSVEJ V
- 179 ● KORSVEJ Ø
- 180 ● MIDDELFART LYSTBÅDEHAVN
- 181 ● NY BRO N FOR HAVL.
- 182 ● NY BRO S FOR HAVL.
- 183 ● PSYKIATRISK AFD.
- 184 ● RUDBÆKSBANKE N
- 185 ⊕ ● RUDBÆKSBANKE S
- 186 ● RØJLE KLINT
- 187 ● RØJLEMOSE V
- 188 ⊕ ● RØJLEMOSE Ø
- 189 ● SVENDSTRUP STRAND
- 190 ● SØBADET V. GL. BRO

- 191 ● VED NORDEN BRO
- 192 ● VEJLBY FED VED DOMMERHUSET

NYBORG

- 193 ● CHRISTIANSLUND N
- 194 ● CHRISTIANSLUND S
- 195 ● EGEMOSEVEJ N
- 196 ● EGEMOSEVEJ S
- 197 ● HJELJEVEJ
- 198 ● KAJBJERG SKOV
- 199 ● KNUDSHOVED FYR
- 200 ● NORDENHUSE M
- 201 ⊖ ● NORDENHUSE N
- 202 ⊖ ● REDEN
- 203 ● REJSTRUP STRAND
- 204 ● RENDEBÆK N
- 205 ⊖ ● RENDEBÆK S
- 206 ● SLIPSHAVN
- 207 ⊖ ● STRANDALLEEN 42
- 208 ● STRANDSKOVVEJ S
- 209 ● TEGLSKOVVEJ N
- 210 ● TEGLSKOVVEJ S

NØRRE-ÅBY

- 211 ● AULBY MØLLEÅ 125M Ø
- 212 ● AULBY MØLLEÅ 250M Ø
- 213 ● BÅRING SOMMERLAND
- 214 ⊖ ● BÅRING STRAND
- 215 ● FØNS STRAND
- 216 ● RONÆS CAMPING
- 217 ● UD FOR AULBY MØLLEÅ
- 218 ● ØRNEHØJ FØNS

NØRRE-SNEDE

- 219 ▲ HAMPEN SØ, P-PLADS

OTTERUP

- 220 ● FLYVESANDET
- 221 ● HASMARK
- 222 ● HOFMANSGAVE
- 223 ● TOFTELØKKEN
- 224 ● TØRRESØ

RUDKØBING

- 225 ● BELLEVUE
- 226 ● FÆRREGÅRDEN
- 227 ● LYSTBÅDEHAVNEN
- 228 ● SPODSBJERG DREJ
- 229 ● SØBADEANSTALT

SVENDBORG

- 230 ● ÅBYSKOV CAMPING BADEBRO
- 231 ● ÅBYSKOV V
- 232 ● CHRISTIANSMINDE
- 233 ● DREJØ
- 234 ● GRASTEN S
- 235 ● LEHNSKOV
- 236 ● LYSTBÅDEHAVNEN
- 237 ● SKÅRUPØRE
- 238 ● SLOTSHAGEN
- 239 ● SMØRMOSEN S
- 240 ● TANKEFULD
- 241 ● THURØ REV
- 242 ● VEMMENÆS S
- 243 ● VINDEBYØRE
- 244 ● ØGAVL 50M Ø

SYDLANGELAND

- 245 ● BAGENKOP 200M N F HAVLEDNING
- 246 ● BAGENKOP N
- 247 ● BAGENKOP S
- 248 ● BAGENKOP SOMMERLAND
- 249 ● BRANDBY
- 250 ● BUKKEMOSE N
- 251 ● BUKKEMOSE S
- 252 ● HESSELBJERG STRAND
- 253 ● RISTINGE N
- 254 ● STENBÆK GÅRD
- 255 ● TANGRENDEN N
- 256 ● TANGRENDEN S

TRANEKÆR

- 257 ● ÅSØ STRAND
- 258 ● DAGELØKKE S
- 259 ● HELLETOFTE N
- 260 ● HELLETOFTE S
- 261 ● HOBORG
- 262 ● HOV NORDSTRAND
- 263 ● LEJBØLLE N
- 264 ● LEJBØLLE S
- 265 ● LOHALS 50M S
- 266 ⊖ ● LOHALS RENSEANLÆG N
- 267 ● LOHALS RENSEANLÆG S
- 268 ● LØKKEBY STRAND M
- 269 ● LØKKEBY STRAND S
- 270 ⊖ ● SNØDE HESSELBJERG
- 271 ● STOENSE HAVN
- 272 ● ØRNEBJERG N
- 273 ● ØRNEBJERG S

ULLERSLEV

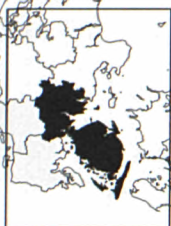
- 274 ● DINESTRUP STRAND

VEJLE

- 275 ● ALBUEN
- 276 ● TIRSBÆK

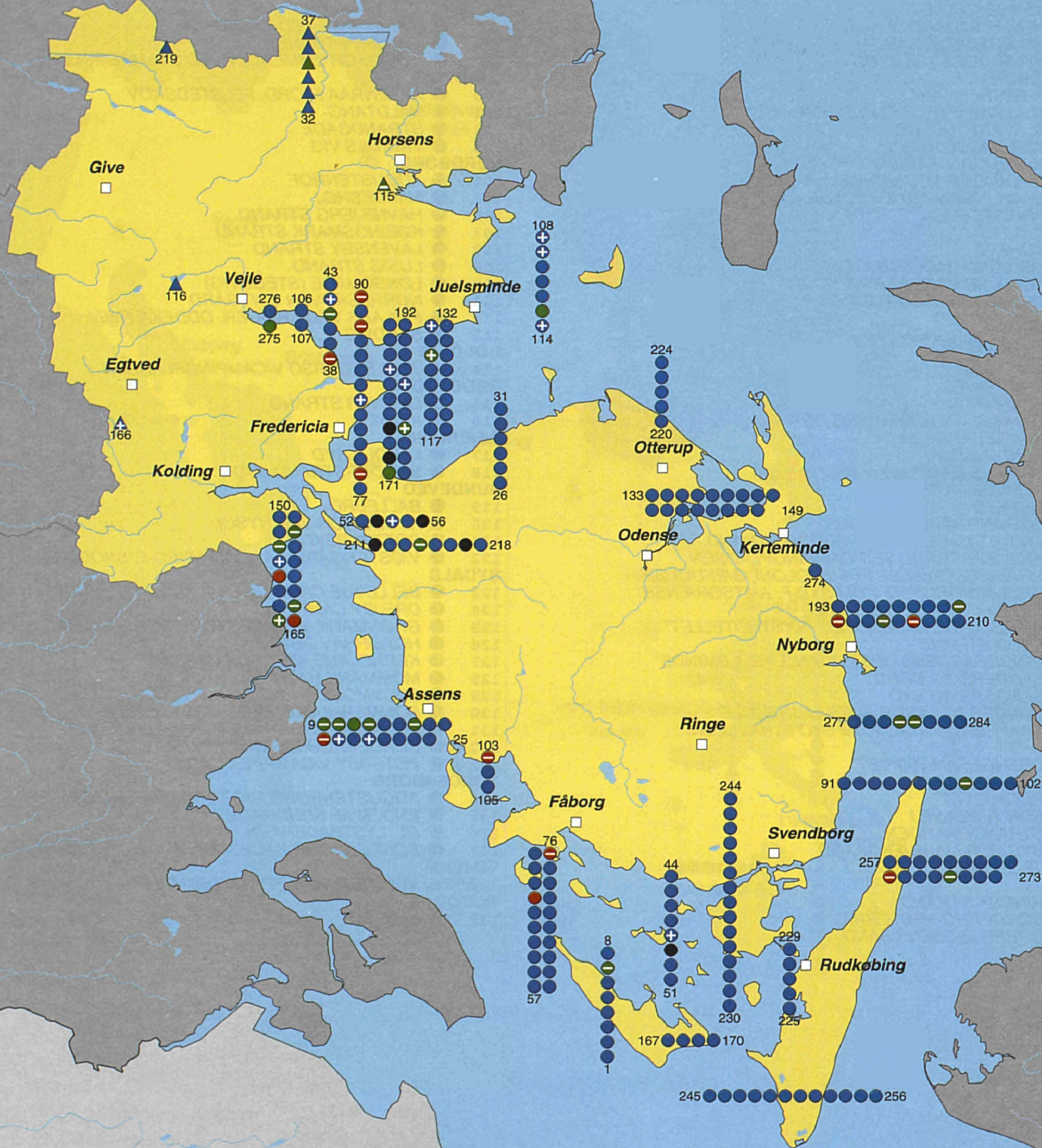
ØRBÆK

- 277 ● EGERNEVEJ
- 278 ● KLØVERHAGE N
- 279 ● KLØVERHAGE S
- 280 ⊖ ● KONGSHØJ Å 150 M NORD
- 281 ⊖ ● KONGSHØJ Å 150 M SYD
- 282 ● KONGSHØJ CAMPING
- 283 ● MICKLEITS CAMPING
- 284 ● STRANDGÅRSTOFTEN



KATTEGAT

DEUTSCHLAND



AABENRAA

- 1 ⊖ ● ÅBÆK
- 2 ⊖ ● BADESTRAND V/ENST.VÆRKETS KØLEVANDSK
- 3 ⊖ ● BADESTRAND, CA. 150MN FOR KØLEVANDSK
- 4 ● BARSØ LANDING
- 5 ● DYBVIKHOVED
- 6 ⊖ ● DYRHAVE
- 7 ● FLENSBORGVEJ V/GL.BADEBRO
- 8 ● FLENSBORGVEJ V/KALLEMOSE
- 9 ⊖ ● HOSTRUPSKOV
- 10 ⊖ ● LINDSNAKKE V/BADEBRO
- 11 ● LODDENHØJ
- 12 ● LØJT FERIECENTER V/SANDSKÆR 582
- 13 ● SANDSKÆR
- 14 ● SKARREV
- 15 ● SPRAMSHUSE

AUGUSTENBORG

- 16 ● BADEANSTALTEN I AUGUSTENBORG
- 17 ● FYNHAV NORD FOR MOLEN
- 18 ⊖ ● FYNHAV SYD FOR MOLEN
- 19 ⊖ ● MØLLERS CAMPING
- 20 ● NALDEMOSE CAMPING V. BADEBRO
- 21 ● SOMMERHUSOMRÅDE VED KETTINGSKOV
- 22 ● TAKSENSAND
- 23 ⊖ ● VOIGT STRAND

BLAABJERG

- 24 ● HENNE MØLLE Å
- 25 ● HENNE STRAND
- 26 ● HOUSTRUP STRAND
- 27 ● NYMINDEGAB STRAND

BLÅVANDSHUK

- 28 ● ÅLESTRØMMEN
- 29 ● BLÅVAND FYR, P-PLADS FØR FYR
- 30 ● BLÅVAND: UDLØB V. HØFDE 1
- 31 ● BØRSMOSE STRØM
- 32 ● HVIDBJERG HAVVEJ
- 33 ● HVIDBJERG VED HØFDE 7
- 34 ● SKALLINGEN: HØJEKNOLDE
- 35 ▲ PRÆSTESØEN

BOV

- 36 ⊕ ● KOHAVE
- 37 ⊕ ● KOLLUND BADESTRAND
- 38 ● KOLLUND VANDRERHJEM
- 39 ● MUNKEMØLLEBUGTEN
- 40 ● RØNSHOVED
- 41 ● SYD FOR RØNSHOVED
- 42 ⊕ ● SØNDERHAV

BROAGER

- 43 ● BRUNSNÆS
- 44 ● EGERNSUND
- 45 ● GAMMELMARK CAMPING ØST
- 46 ● KRAGESAND
- 47 ● RENDBJERG
- 48 ● SPAR ES CAMPING
- 49 ● VEMMINGBUND

CHRISTIANSFELD

- 50 ● "STRANDGÅRDEN" HEJLS
- 51 ● ANSLET HAGE, PHILLIPSBORG STRAND
- 52 ● ANSLET STRAND VED CAMPINGPLADSEN
- 53 ⊕ ● GRÆNSEBORGENS FERIEKOLONI, BÆKUDLØB
- 54 ● GRØNNINGHOVED 100M SYD F. AMTSGRÆNSE
- 55 ● GRØNNINGHOVED STRAND
- 56 ● HEJLSMINDE BADEHOTEL, "KYSTHOTELLET"
- 57 ⊖ ● KNUD STRAND
- 58 ● MINDEGÅRDENS UDSKYKNING, HEJLSMINDE
- 59 ● SANDERSVIG NORD
- 60 ● SANDERSVIG SYD
- 61 ⊕ ● SØNDERJYLLANDS AMTS LEJRSKOLE
- 62 ● TRAPPENDAL, CA. 100M SYD F. HAVLEDN.

ESBJERG

- 63 ⊕ ● DRENGESANATORIET
- 64 ● K.K.L.K.
- 65 ⊕ ● RØDHÆTTE
- 66 ⊕ ● SDR.TOBØLVEJ
- 67 ⊕ ● STRANDGAARDEN
- 68 ⊕ ● SYD FOR MARBÆKGAARD
- 69 ⊕ ● TROLDHØJ

FANØ

- 70 ● RINDBY STRAND
- 71 ● SØNDERHO-VESTERHAV
- 72 ⊖ ● SØREN JESSENS SAND

GRÅSTEN

- 73 ● ALNOR STRANDPARK
- 74 ● BRÆNDSTOFT
- 75 ● DALSGARDE
- 76 ⊕ ● NYBØL NOR VED ADSBØL
- 77 ● RINKENÆS NEDERBY
- 78 ● SANDAGER

HADERSLEV

- 79 ● ÅRØ SYDSTRAND
- 80 ● ÅRØ ØST, VED CAMPING
- 81 ● ÅRØSUND, GAMMELBRO CAMPING
- 82 ● ÅRØSUND, UD FOR BADEHOTEL
- 83 ● FLOVT STRAND UD FOR UDLØB
- 84 ● GÅSEVIG VED LEJRSKOLE
- 85 ● HALK CAMPING
- 86 ● KELSTRUP STRAND, BADEBRO VED UDLØB
- 87 ● KELSTRUP STRAND, VED UDLØB FRA ENG
- 88 ⊖ ● RÅDE STRAND
- 89 ⊕ ● SØNDERBALLE STRAND FDM-CAMPING
- 90 ● TAMDRUP STRAND VED VEJEN
- 91 ● TOMAJ STRAND
- 92 ● VIKÆR CAMPING
- 93 ● VILSTRUP STRAND SV F. HOPTRUP KANAL
- 94 ● VILSTRUP STRAND UD FOR HAVVEJEN 115
- 95 ● VILSTRUP STRAND, "HELSEHJEMMET"
- 96 ● ØRBY STRAND VED VEJEN

HØJER

- 97 ● HJERPSTED VED RASTEPLADS
- 98 ● KOLDBY STRAND
- 99 ⊕ ● NORD FOR EMMERLEV VED STAMPEMØLLEN

LUNDTOFT

- 100 ● AABENRAA FJORD, FELSTEDSKOV
- 101 ● NALDTANG
- 102 ⊖ ● STRANDGADE
- 103 ● VARNÆS VIG

NORDBORG

- 104 ⊕ ● AUGUSTENHOF
- 105 ● HARDESHØJ
- 106 ● HAVNBJERG STRAND
- 107 ● KØBINGSMARK STRAND
- 108 ● LAVENSBY STRAND
- 109 ● LUSIG STRAND
- 110 ● LØNSØMADE (STEGSVIG)
- 111 ● NØRRESKOVEN V/NYGÅRD
- 112 ● P-PLADS VED ÅREKÆR, ODDEKÆRVEJ
- 113 ● SANDVIG

RØDDING

- 114 ⊖ ▲ JELS NEDERSØ V/CAMPINGPLADSEN

RØDEKRO

- 115 ● GENNER STRAND
- 116 ● KALVØ

SKÆRBÆK

- 117 ● LAKOLK SYD
- 118 ● SØNDERSTRAND SYD

SUNDEVED

- 119 ● BALLEBRO
- 120 ● NYBØL NOR VED NYBØL
- 121 ● SOTTRUPSKOV
- 122 ● V/ØSTERGÅRD CA. 400M NORD F. SNOGBÆK

SYDALS

- 123 ● BELLEVUE CAMPING
- 124 ● DREJBY CAMPING
- 125 ● GRØNMARK, KEGNÆS (TIDL. VESTERMARK)
- 126 ● HØRUPHAV ØST
- 127 ● KERNELAND, ØST FOR DREJBY
- 128 ● MOMMARK HAVN
- 129 ● SKOVMOSE
- 130 ● SOMMERHUSOMRÅDE V/SØNDERBY
- 131 ● SOMMERHUSOMRÅDET LAMBJERGLUND
- 132 ⊕ ● SØNDERKOBEL V/CAMPINGPLADS
- 133 ⊕ ● ØSTERBY V/CAMPINGPLADS

SØNDERBORG

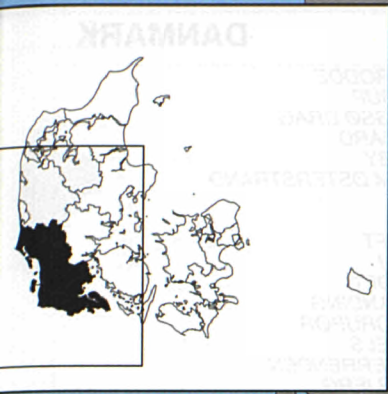
- 134 ● AUGUSTENBORG FJORD V/MADESKOVEN
- 135 ● ENDEN AF SUNDGADE
- 136 ● GL. LYSTBÅDEHAVN
- 137 ● SØNDERBORG BADESTRAND

VOJENS

- 138 ⊖ ▲ VEDSTED SØ V/FRILUFTSBADET

ØLGOD

- 139 ▲ KVIE SØ



AASKOV

- 1 ⊖ ▲ BØRNEBADESØEN
2 ▲ SKJERNÅ-NØRREKANAL
3 ▲ STAKROGE BADESØ

BJERRINGBRO

- 4 ▲ TANGE SØ, NORD
5 ▲ TANGE SØ, TANGEVÆRKET

EGVAD

- 6 ⊖ ● BORK HAVN NORDSTRAND
7 ⊖ ● BORK HAVN SURFERSTRAND
8 ● SKAVEN STRAND SYD
9 ● SKULDBØL STRAND

FJENDS

- 10 ▲ BIRKE SØ

HANSTHOLM

- 11 ⊖ ● KLITMØLLER
12 ● LILD STRAND
13 ● RØSHAGE ØST
14 ● VIGSØ

HERNING

- 15 ⊖ ▲ HOLING SØ
16 ▲ SKÆRBÆK SØ
17 ⊕ ▲ SUNDS SØ VED SØGÅRDEN
18 ▲ SUNDS SØ VED ØSTBRED
19 ⊖ ▲ SØBY SØ

HOLMSLAND

- 20 ⊖ ● BJERGE STRAND HV.SANDE
21 ● BJERREGÅRD
22 ⊖ ● GL.SOGN KIRKE
23 ⊖ ● HV.SANDE NORD
24 ● LYNKVIG FYR
25 ⊕ ● NR.LYNGVIG
26 ⊕ ● STADIL FJORD V.RØJKLIT
27 ● SØNDERVIG
28 ⊕ ● VESTERHAVET HV.SANDE
29 ● VESTERHAVET, ÅRGAB
30 ⊕ ● ØST FOR BAGGERSDÆMNING

KARUP

- 31 ⊕ ▲ HESSELLUND SØCAMPING

KJELLERUP

- 32 ▲ HINGE SØ
33 ⊕ ▲ TANGE SØ, MARINA

LEMVIG

- 34 ● FERRING
35 ● GJELLERODDE
36 ● LEM VIG BADEBRO V.CAMPINGPL.
37 ● LEM VIG ROKLUB VINKELHAGE
38 ● NISSUM BREDNING
39 ⊕ ● NISSUM FJORD NØRBYGÅRD
40 ● REMMERSTRAND
41 ● TRANS FERIEBY
42 ▲ FERRING SØ VED GÅSKJÆR

MORSØ

- 43 ● ALSTED
44 ● BJØRNDRUP
45 ● DRAGSTRUP VIG
46 ● EJERSLEV LYN
47 ⊕ ● HANKLIT
48 ● HULHØJ
49 ● KARBY
50 ● REFHAMMER
51 ⊖ ● SALGJERHØJ
52 ⊖ ● SALLINGSUND CAMPING
53 ● SILLERSLEV HAVN
54 ● SILLERSLEV SOMMERHUSOMRÅDE
55 ● SKARUM
56 ● SKRANDERUP
57 ● SUNDBY
58 ● SØBUGTEN
59 ● TÆBRING
60 ● TORSBJERG GÅRD

- 61 ● VILDSUND ØST

- 62 ● ØRDING
63 ● ØSTERSTRAND

MØLDRUP

- 64 ● LYNDERUP VEST
65 ● ULBJERG KLINT
66 ⊖ ● ULBJERG STRAND

RINGKØBING

- 67 ⊖ ● BADEBRO V.HVASHØJ
68 ⊕ ● HEBOLTOFT STRAND
69 ● HUSBY KLIT (ODBJERG STRAND)
70 ⊕ ● RINGKØBING CAMPING
71 ● SIDSELSBJERG
72 ⊖ ● STADIL FJORD VED ALRUM
73 ● VEDERSØ KLIT

SALLINGSUND

- 74 ● GLYNGØRE
75 ● HARRE VIG
76 ● HARRE VIG VEST
77 ● HOLMGÅRDE
78 ● KYBEHUSE
79 ● VILE VESTERGÅRD

SKIVE

- 80 ● HJARBÆK FJORD NORD
81 ● LUNDØ VEST
82 ● LUNDØ ØST
83 ● RESEN STRAND
84 ● SKIVE LYSTBADEHAVN
85 ● STÅRUP
86 ● STRANDET
87 ● VIRKSUND
88 ● VIRKSUND CAMPING
89 ● VIRKSUND FERIECENTER
90 ▲ FLYNDERSØ
91 ▲ ØRSLEVKLOSTER SØ

SKJERN

- 92 ● HALBY STRAND NORD
93 ● HALBY STRAND SYD

SPØTTRUP

- 94 ● ÅLBÆK STRAND
95 ⊕ ● GYLDENDAL
96 ● HOSTRUP STRAND
97 ● KNUD STRAND
98 ● NY MØLLE

STRUER

- 99 ⊖ ● BREDALSGÅRDE
100 ● BREMDAL STRAND
101 ● FJORDVANG STRAND
102 ● GIMSING STRAND
103 ● KLEPPEN
104 ● LIVBJERG GÅRD STRAND
105 ● ODDESUND VEST
106 ● STRUER SKOLEHJEM
107 ● TOFTUM BJERGE JEPPE LED
108 ● TOFTUM BJERGE MOTEL
109 ● VENØ VEST
110 ● VENØ ØST

SUNDSØRE

- 111 ⊕ ● ASTRUP VIG
112 ⊕ ● ESKOV STRANDPARK
113 ● FÆRKØR STRAND
114 ● FURSUND
115 ● JUNGET STRAND
116 ● LYBY STRAND
117 ● NØRENG
118 ● SUNDE
119 ● SUNDSØRE STRAND

SYDTHY

- 120 ● 25 M NORD FOR HØFDE 96
121 ● 25 M SYD FOR HØFDE 90
122 ● AGGERTANGE - MELLEM HØFDE 71 OG 72

- 123 ● DOVERODDE
124 ● FUTTRUP
125 ● HELLIGSØ DRAG
126 ● KÆRGÅRD
127 ● LYNGBY
128 ● SKYUM ØSTERSTRAND
129 ● VISBY

THISTED

- 130 ● AMTOFT
131 ⊕ ● ESHØJ
132 ⊕ ● FÅRTOFT
133 ⊕ ● KÅGLANDING
134 ● NR. VORUPØR
135 ● SENNELS
136 ⊖ ● SKIPPERENDEN
137 ● STENBJERG
138 ● STRANDHOTEL THISTED
139 ⊖ ● SØNDERGÅRD, ØSLØS
140 ⊕ ● THISTED CAMPING
141 ● THISTED SØBAD
142 ⊕ ● VILDSUND VEST
143 ▲ FØRBY SØ
144 ▲ VANDET SØ

THYBORØN-HARBOØRE

- 145 ● HARRIMME HAVN, STAUSHOLM
146 ● LANGERHUSE
147 ● THYBORØN KANAL
148 ● VEJLBY
149 ▲ FERRING SØ VEJLBY KLIT

THYHOLM

- 150 ● BØLØRE ODDE
151 ● JEGINDØ TAP
152 ● KALLERUP KÆR
153 ● LYNDS DRAG
154 ● SERUP STRAND
155 ● SUNDDRAGET ODDESUND
156 ● SYD FOR ODBYSØ
157 ● SØNDBJERG STRAND NORD
158 ● SØNDBJERG STRAND SYD
159 ● TAMBOHUSE V.EGEBJERG CAMP.
160 ● TAMBOHUSE VED BRO
161 ● VIGEN VED ODDESUND

TJELE

- 162 ● SØLANDINGEN
163 ▲ TJELE LANGSØ
164 ▲ TJELE LANGSØ, BIGUM

ULFBORG-VEMB

- 165 ● NORD FOR THORSMINDE
166 ● NØRHEDE BÅDPLADS
167 ● SYD FOR THORSMINDE
168 ● VESTERHAVET SPIDSBJERG
169 ● VESTERHAVET V. BJERGHUSE
170 ▲ LYSTLUND SØ

VIBORG

- 171 ● HJARBÆK
172 ▲ HALD SØ
173 ▲ HALD SØ
174 ▲ VEDSØ
175 ▲ VIBORG NØRRESØ
176 ▲ VIBORG NØRRESØ
177 ▲ VIBORG NØRRESØ
178 ▲ VIBORG NØRRESØ
179 ▲ VIBORG SØNDERSØ
180 ▲ VIBORG SØNDERSØ

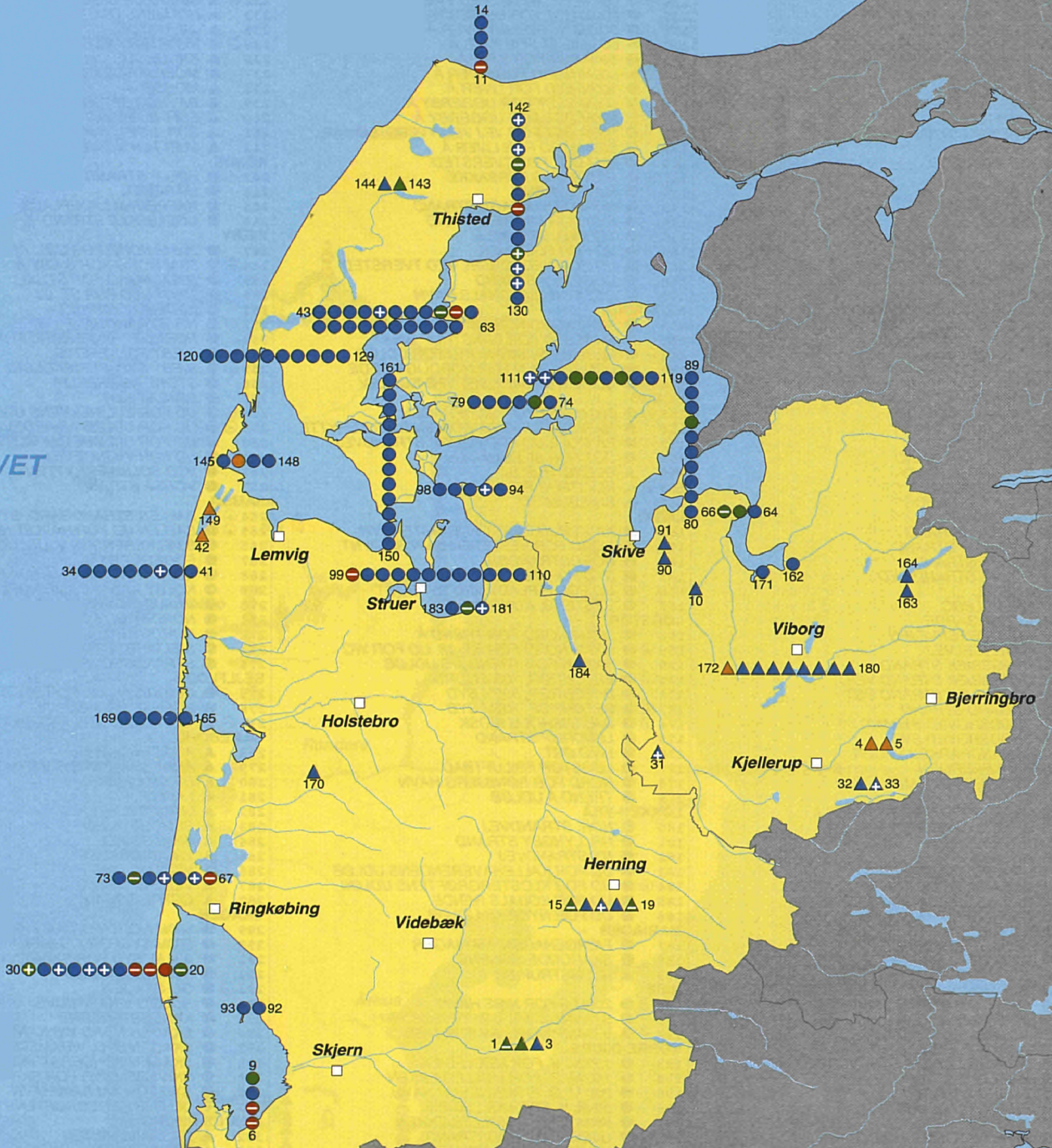
VINDERUP

- 181 ⊕ ● EJSINGHOLM BADESTRAND
182 ⊖ ● HANDBJERG NY BADESTRAND
183 ● HANDBJERG STRAND
184 ▲ STUBBERGÅRD SØ

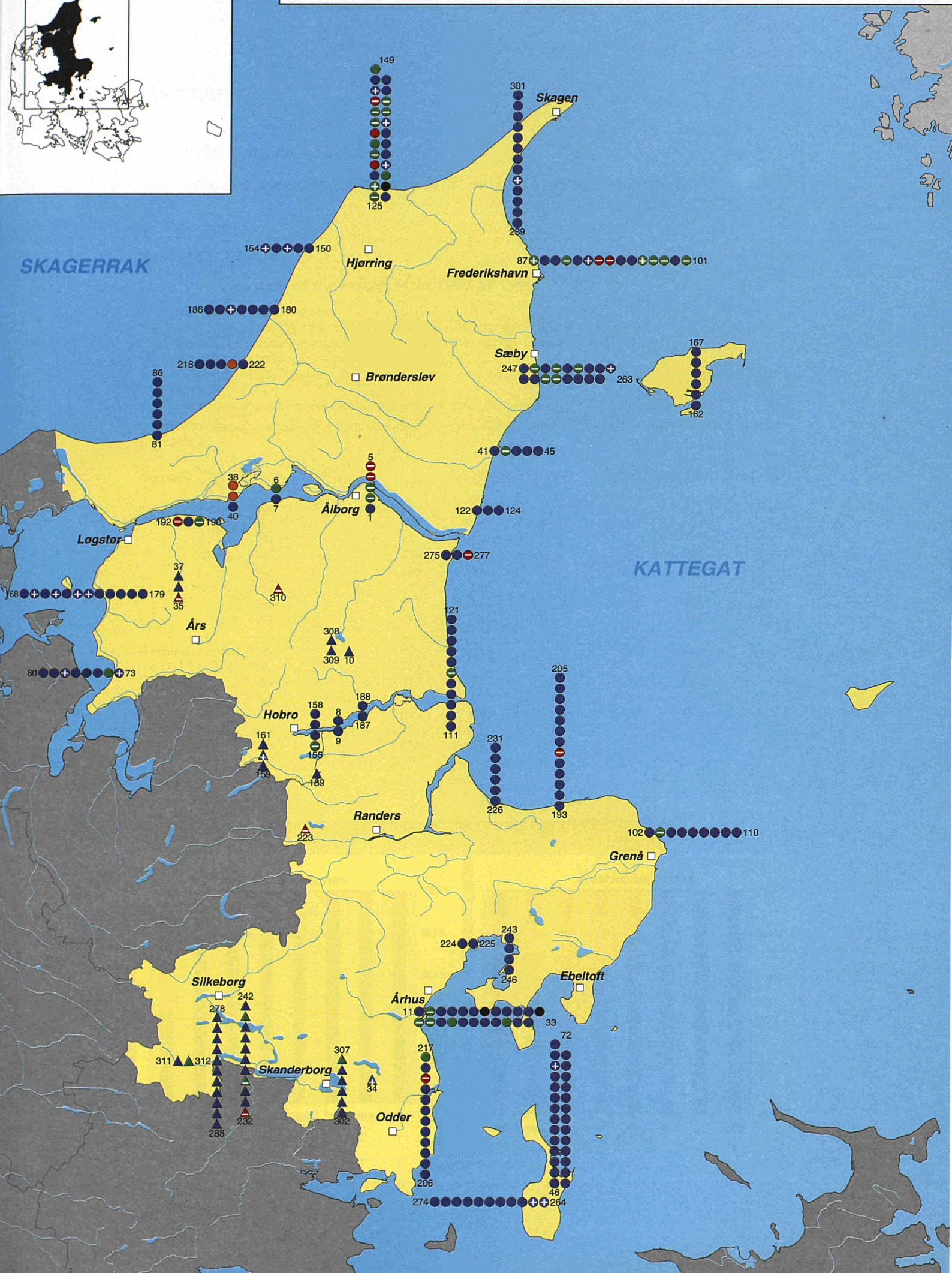


SKAGERRAK

VESTERHAVET



AALBORG	106 ● GRENÅ STRAND	211 ● HØLKEN CAMPING
1 ● 200 M VEST FOR ST. 01	107 ● LILLE SANDVIG	212 ● NATURISTFORENINGEN
2 ⊖ ● 200 M ØST FOR ST.01	108 ● POLDEREV	213 ● RUDE STRAND
3 ⊖ ● HESTESKOEN	109 ● POLDEREV PLANTAGE	214 ● SAKSILD STRAND
4 ⊖ ● LINDHOLM STRANDPARK	110 ● RAMSKOVGÅRD	215 ⊖ ● SPONGSÅ
5 ⊖ ● SØVANGEN	HADSUND	216 ● TUNØ, ØST FOR HAVNEN
ÅBYBRO	111 ● 350M NV FOR STATION 9	217 ● VORBÆKKENS UDLØB
6 ● GJØL HAVN, S.V. FOR MOLE	112 ● 600M NORD FOR Ø. HURUP HAVN	PANDRUP
7 ● GJØL VIISBAKKEVEJ	113 ● ALS ODDE, SYD FOR LODSHUSET	218 ● GRØNHØJ STRAND
ARDEN	114 ● HADSUND, VEST FOR "STAALAS"	219 ● NEDKØRSEL VED RØDHUS.
8 ● BRAMSLEV BAKKER	115 ● HELBERSKOV	220 ● NEDKØRSEL VED SALTUM.
9 ● KØLHAGEHUS VED ANLØBSBRO	116 ⊖ ● NORD FOR HASLEVGÅRD Å S UDLØB	221 ● SALTUM STRAND, KETTRUP BJERGE
10 ▲ KIELSTRUP SØ	117 ● TOFT CAMPING	222 ● UD FOR BLOKHUS BÆKS UDLØB
ÅRHUS	118 ● TOFT CAMPING ØST FOR 1. REVLE	PURHUS
11 ● AJSTRUP STRAND	119 ● UD FOR HASLEVGÅRDE BAKKER	223 ⊖ ▲ FUSSING SØ
12 ⊖ ● ÅKROGEN	120 ● Ø. HURUP V/ "NOVO-AREALET"	ROSENHOLM
13 ● BADEVEJ	121 ● ØSTERGÅRDE	224 ● 100 M. N. FOR GL. LØGTEN STRANDKRO
14 ● BALLEHAGE	HALS	225 ● HORNSLET STRAND
15 ● BLOMMEHAVEN	122 ● BISNAP	ROUGSØ
16 ● DEN PERMANENTE	123 ● SYD FOR HOU HAVN	226 ● LYSTRUP STRAND
17 ● EGÅ M	124 ● TORNDAL STRAND	227 ● RYGÅRDE STRAND
18 ● EGÅ STRAND	HIRTSHALS	228 ● SKOVGÅRDE
19 ● FORTEVEJ	125 ⊖ ● 1,5KM ØST FOR TVERSTED Å	229 ● STORE SJØRUP STRAND, INDENFOR
20 ● GIBER Å 50 N	126 ⊕ ● 100 M. SYD FOR ØKSENBÆK	230 ● STORE SJØRUP STRAND, UDENFOR
21 ● GIBER Å 50 S	127 ● 100M V FOR NEDKØRSEL VESTHAVN	231 ● UD BYHØJ
22 ● GIBER Å M.	128 ● 100M ØST FOR UGGERBY Å	RY
23 ⊖ ● HAVGÅRDSVEJ	129 ⊖ ● 200 M V.F. NEDK. VED TVERSTED	232 ⊖ ▲ BIRKHEDE CAMPING
24 ⊖ ● HJORTSHØJ BÆK 50 N	130 ● 300M ØST FOR UGGERBY Å	233 ▲ HOLMENS CAMPING
25 ● HJORTSHØJ BÆK 50 S	131 ● 300M NORD FOR LIVER Å	234 ▲ JAUNGYDE
26 ● HJORTSHØJ BÆK M	132 ⊖ ● 50 M VEST FOR KJUL Å	235 ⊖ ▲ KLOSTER FÆLLED
27 ● JØRGEN MEJERS VEJ	133 ⊖ ● 50 M ØST FOR KJUL Å	236 ▲ KNUDHULE
28 ● KYSTKROEN	134 ⊖ ● 500M NORD FOR LIVER Å	237 ▲ MOSBJERG GÅRD
29 ● MARIENDAL	135 ⊕ ● 500M SYD FOR LIVER Å	238 ▲ MOSSØ
30 ● MOESGÅRD STRAND	136 ● 500M VEST FOR UGGERBY Å	239 ▲ RAVNSØ SPEJDERCENTER
31 ● SANATORIET	137 ● 500M ØST FOR UGGERBY Å	240 ▲ SDR. EGE
32 ● SKÆRING STRAND	138 ● 500M ØST FOR VEJ VED TVERSTED	241 ▲ SDR. EGE CAMPING
33 ● VARNA	139 ● 50M NORD FOR LIVER Å	242 ▲ SLETTEN V. SVEJBÆKLUND
34 ⊕ ▲ SOLBJERG SØ	140 ● 50M ØST FOR TVERSTED	RØNDE
ÅRS	141 ⊕ ● HIRTSHALS FYRBAKKE	243 ● FØLLE STRAND
35 ⊖ ▲ NAVN SØ	142 ● KJUL STRAND	244 ● MÅGEØEN
36 ▲ SJØRUP SØ	143 ● NORD FOR KRAGE STRAND	245 ● NAPPEDAM LADEPLADS
37 ▲ ØJE SØ	144 ● SYD FOR KRAGE STRAND	246 ● UGELBØLLE STRAND
BROVST	145 ⊕ ● TORNBYS STRAND	SÆBY
38 ● 200M NØ FOR STATION 1	146 ⊖ ● UD FOR FLODBÆK	247 ● 200 M NORD FOR UDL. AF SÆBY Å
39 ● 200M SV FOR STATION 1	147 ⊖ ● UD FOR NEDKØRSEL VED TVERSTED	248 ⊖ ● 30 M NORD FOR SÆBY Å
40 ● TRANUM UD FOR HOTELLET.	148 ● UGGERBY STRAND	249 ● 500 M NORD FOR ST. 03
DRONNINGLUND	149 ● ØST FOR HIRTSHALS HAVN	250 ⊖ ● 700 M SYD FOR ST. 03
41 ● GERÅ STRAND VED BADEMOLE	HJØRRING	251 ● HEDEBO CAMPING
42 ⊖ ● KREBSHAVET, SYD FOR DÆMNING.	150 ● 500M NORD FOR LØNSTRUP BÆK	252 ⊖ ● NR. STRANDHAVE
43 ● NORD FOR ASÅ HAVN	151 ● 500M SYD FOR LØNSTRUP BÆK	253 ● NØRKLIT, 1200M NORD FOR ST.26
44 ● SYD FOR "BADEBY", ASÅ HAVN	152 ⊕ ● FERIEBYEN 50M NORD FOR UDLØB	254 ● SÆBY FOLKEFERIE
45 ● SYD FOR ASÅ HAVN	153 ● LØNSTRUP, N FOR NORDLIG HØFDE	255 ⊕ ● SÆBY SYD, FERIEKOLONI.
EBELTOFT	154 ⊕ ● UD FOR NEDKØRSEL VED NØRLEV	256 ● STORE NØRREKLIT
46 ● AHL STRAND	HOBRO	257 ● SØNDERKLIT
47 ● ARNÅKKE STRAND	155 ⊖ ● 200 M ØST FOR SILDEHAGEN	258 ⊖ ● UD FOR SULBÆKKENS UDLØB
48 ● BEGTRUPVIG VEST	156 ● MARIAGER FJORD V/DAGIN.BJÆLKEHYTTE	259 ⊖ ● UD FOR UDLØB AF HEDEVANGSBÆK
49 ● BEGTRUPVIG ØST	157 ● PÅ MOLE UD FOR NEDRE STRANDVEJ	260 ● UD FOR UDLØBET AF KLITBÆKKEN
50 ● BOESLUM STRAND	158 ● ØST FOR SILDEHAGEN	261 ● UD FOR VIKINGEVEJ
51 ● BOGENS STRAND	159 ▲ GLENSTRUP SØ	262 ● VED SOLSBÆKHYTTEN
52 ● DEJRET STRAND	160 ⊕ ▲ KLEJTRUP SØ	263 ● VORSÅ STRAND
53 ● DRÅBY STRAND	161 ▲ SNÆBUM SØ	SAMSØ
54 ● DRAGSMUR	LÆSØ	264 ⊕ ● BALLE STRANDGÅRD, SYD FOR HAVN
55 ● FUGLSØ STRAND	162 ● KIRKEBUGT, VEST FOR ØSTERBYH.	265 ⊕ ● BALLE UD FOR HAVLEDNING
56 ● HANDRUP STRAND	163 ● NORD FOR VESTERØ HAVN, RÆPYNT	266 ● BJÆLKERENDEN V. UDLØB
57 ⊕ ● HOLME STRAND	164 ● NORDSTRANDEN	267 ● FOGEDMARKEN
58 ● HOLME STRAND SYD	165 ● SYD FOR VESTERØ HAVN	268 ● KOLBY KÅS UD FOR HAVLEDNING
59 ● KNEBEL	166 ● UD FOR P-PLADS VED SYRBUGT	269 ● KOLBY KÅS V. CAMPINGPLADS
60 ● KNEBELBRO	167 ● VESTERØ, KONGEVEJEN	270 ● MÅRUP ØSTERSTRAND V. SOMMERHUSOMRÅDE
61 ● KONGSGÅRDE	LØGSTØR	271 ● NØRDBY UD FOR CAMPINGPLADS
62 ● KRISTOFFERVEJEN	168 ● 100 M NORD FOR TREND Å	272 ● NØRDBY UD FOR HAVLEDNING
63 ● LAVENDELVEJ	169 ⊕ ● 500 M NORD FOR ST. 18. UD FOR WC	273 ● SÆLVIGBUGTEN UD FOR CAMPINGPLADS
64 ● LYNGSBÆK STRAND	170 ● 500M N FOR TREND Å S UDLØB	274 ● STRANDSKOVEN UD FOR CAMPINGPLADS
65 ● LYNGSBÆK STRAND VEST	171 ⊕ ● BETONRØR, 100M NORD	SEJLFLOD
66 ● LYNGSBÆK STRAND ØST	172 ● BETONRØR, 300M SYD	275 ● DOKKEDAL, UD FOR STEJLGABET
67 ● RUGÅRD STRAND	173 ⊕ ● BETONRØR, 700M SYD	276 ● EGENSE SKANSE
68 ● SKØDSHOVED STRAND	174 ⊕ ● BJØRNHOLM KIOSK	277 ⊖ ● VESTER LANGELAND, MOU
69 ● SKØDSHOVED SYD	175 ● LENDRUP STRAND	SILKEBORG
70 ● STRANDPARKEN V. ØER	176 ● LIVØ ØST	278 ▲ AGGERHOLM
71 ● TYSKERBROEN	177 ● LØGSTØR FRILUFTBAD	279 ▲ ÅRHUSBAKKENS CAMPING
72 ● VRINNERS STRAND	178 ● NORD FOR RØNBERG HAVN	280 ▲ DE SMÅ FISK
FARSØ	179 ● TREND Å UDLØB	281 ▲ LAVEN
73 ⊕ ● 200 M NORD FOR STISTRUP Å	LØKKEN-VRÅ	282 ▲ LUDVIGSLYST
74 ● 350 M SYD FOR STISTRUP Å	180 ● NDR. STRANDVEJ	283 ▲ SCHOUBYS SØ
75 ● ERTEBØLLE	181 ● NR. LYNGBY STRAND	284 ▲ SEJS SØVEJ
76 ● HESSEL	182 ● NY STRANDVEJ	285 ▲ THORSØBADET
77 ● HVALPSUND, BADEBRO	183 ● UD FOR KALLEHAVERENDENS UDLØB	286 ▲ VESTERLUND
78 ⊕ ● ILLERISØRE UD FOR DRÆNRØR	184 ⊕ ● UD FOR KOSTERGRØFTENS UDLØB	287 ▲ VESTRE SØBAD
79 ● ILLERISØRE, CAMPINGPLADS	185 ● UD FOR KOSTERS RENDE	288 ▲ ØSTRE SØBAD
80 ● LOVNS BY, SYD	186 ● UD FOR NYBÆKS UDLØB	SKAGEN
FJERRITSLAV	MARIAGER	289 ● 500M NORD FOR AALBÆK
81 ● 100M VEST FOR SLETTE Å	187 ● FÆRGEHAGEN, MARIAGER	290 ● 500M SYDFOR AALBÆK
82 ● 100M ØST FOR SLETTE Å	188 ● SKARODDE, ASSENS	291 ● 900 M. SYD FOR SKAGEN HAVN
83 ● 200 M ØST FOR SLETTE Å	189 ▲ GLENSTRUP SØ	292 ● BUNKEN STRAND
84 ● SL.STRAND UD F. SVENSTRUP Å	NIBE	293 ⊕ ● GL. SKAGEN
85 ● SVINKLØV U. F. NEDSIV. V. HOTEL	190 ⊖ ● 200M S FOR NIBE HAVN	294 ● HULSIG V/KARREDVEJ
86 ● UD FOR SLETTE Å	191 ● STAVN	295 ● KANDESTEDERNE
FREDERIKSHAVN	192 ⊖ ● V. CAMPINGPL. SV FOR NIBE	296 ● SKAGEN NORD, V/B. NANSENS VILLA
87 ⊕ ● 100M S FOR ST. 19	NØRRE-DJURS	297 ● SKAGEN SYD, V/DAMSTEDVEJ
88 ● 200 M NORD FOR STRANDBY HAVN	193 ● 150 M. V. FOR MØLLEBÆK	298 ● SKAGEN SØNDERSTRAND, V. VIPPEFYR
89 ● BRATTEN STRAND	194 ● 150 M. Ø. FOR MØLLEBÆKKEN	299 ● SKIVEREN, SYD FOR SKIVERRENDEN
90 ⊖ ● ELLING STRAND	195 ● 200 M. Ø. F. BØNNERUP HAVN	300 ● SYD FOR AALBÆK HAVN
91 ● FR. HAVN, RØNNERNE	196 ● 50 M. V. FOR MØLLEBÆK	301 ● UD FOR HEDEGRØFTENS UDLØB
92 ⊕ ● HALBJERG-VANGEN SYD FOR GRØFT	197 ● 50 M. Ø. FOR MØLLEBÆKKEN	SKANDERBORG
93 ⊖ ● JERUP STRAND, UD FOR FREDBOGV	198 ⊖ ● GJERRILD NORDSTRAND	302 ▲ BADEANSTALTEN
94 ⊖ ● NORD FOR BROVIG	199 ● UD FOR BROMBÆRVÆNGET	303 ▲ NÆSSET
95 ● NORDSTRAND, SYDLIGE AFGRÆNS.	200 ● UD FOR MØLLEBÆKKEN	304 ▲ RAVNS ODDE
96 ● RØNNERNE, 200 M N.F. STATION 8	201 ● UD FOR TANGBÆKKEN	305 ▲ SKANDERBORG SØ CAMPING
97 ⊕ ● STRANDBY SYD	202 ● UD FOR TANGSTIEN	306 ▲ STILLING BADEBRO
98 ⊖ ● STRANDBY SYD, 200M SYD FOR ST. 11	203 ● UD FOR TVÆRVEJ	307 ▲ VÆDEBRO
99 ⊖ ● STRANDEN NORD FOR RUGHOLM Å	204 ● V. F. BØNNERUP HAVN (STRØMRENDE)	SKØRPING
100 ● STRANDEN SYD FOR RUGHOLM Å	205 ● VED FDM CAMPING	308 ▲ MADUM SØ
101 ⊖ ● SYD FOR ST.K09	ODDER	309 ▲ STORE ØKSSØ
GRENÅ	206 ● ALRØ DAMPSKIBSBRO	STØVRING
102 ● 600 M. S. FOR GRENÅEN	207 ● ALRØ STREVELSHOVED	310 ⊖ ▲ HORNUM SØ
103 ⊖ ● ÅLEBUGT, NORD	208 ● DYNGBY STRAND	THEM
104 ● ANHOLT, NORDSTRAND	209 ● HOU CAMPING	311 ▲ BRYRUP SØBAD
105 ● ANHOLT, VESTERSTRAND	210 ● HOU DAGCAMPING	312 ▲ GJESSØ



Germany

1. 1999 bathing season

3 to 4 months depending on the geographical location, but in general from 1 June to 15 September

2. Main results

Table 1 — Evolution of the results from 1992 to 1999

Σ : total number of bathing areas;

C (I) : percentage of bathing areas sufficiently sampled which comply with mandatory values;

C (G): percentage of bathing areas sufficiently sampled which comply with guide values;

NF : percentage of bathing areas insufficiently sampled;

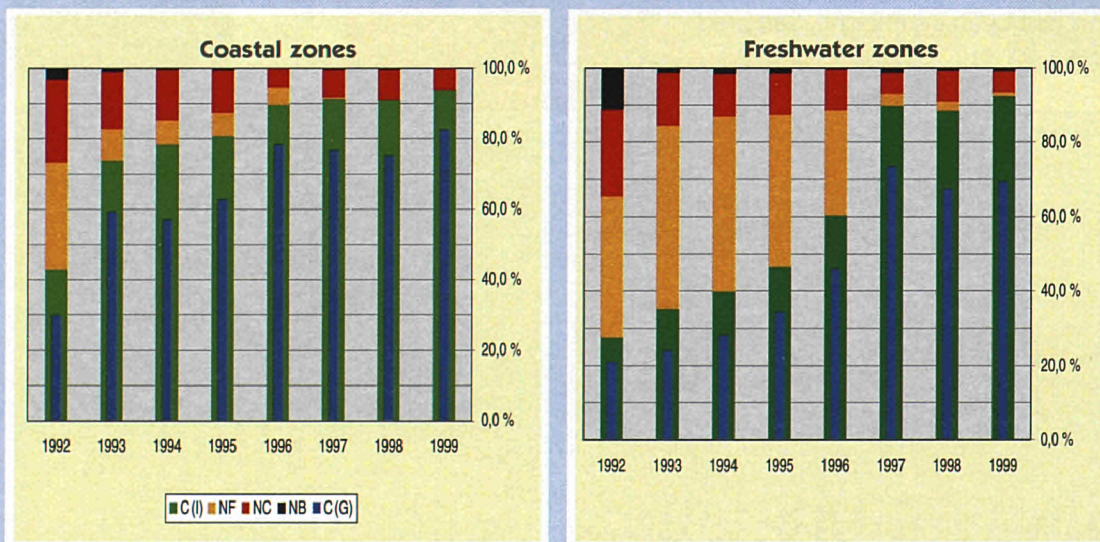
NC : percentage of bathing areas which do not comply with mandatory values or which are not sampled (or no data available);

NB : percentage of points where bathing was prohibited for the duration of the bathing season.

Parameters for which compliance is calculated: total coliforms, faecal coliforms, mineral oils, surface-active substances and phenols.

Germany		Σ	C (I) (%)	C (G) (%)	NF (%)	NC (%)	NB (%)
Coastal zones	1992	438	42.7	29.7	30.4	23.5	3.4
	1993	435	73.6	59.1	9.0	16.3	1.1
	1994	442	78.1	57.0	6.8	14.7	0.4
	1995	438	80.6	62.8	6.6	12.1	0.7
	1996	426	89.4	78.2	4.9	5.6	0.1
	1997	416	91.0	76.8	0.5	7.9	0.5
	1998	417	90.9	75.1	0.0	8.6	0.5
	1999	414	93.5	82.6	0.0	6.3	0.2
Freshwater zones	1992	1 826	27.5	21.0	37.8	23.5	11.2
	1993	1 703	35.1	24.1	49.3	14.3	1.3
	1994	1 917	39.7	28.2	47.1	11.6	1.6
	1995	1 830	46.3	34.4	40.9	11.3	1.5
	1996	1 810	60.3	46.1	28.1	11.1	0.5
	1997	1 723	89.7	73.5	3.3	5.6	1.4
	1998	1 656	88.3	67.5	2.5	8.4	0.8
	1999	1 639	92.4	69.6	0.8	5.9	0.9

Figure 1 — Evolution of the results from 1992 to 1999



3. Number of bathing areas (coastal: 414; freshwater: 1 639)

Four coastal bathing areas were withdrawn and one new coastal bathing area was taken into account for the 1999 bathing season. In the case of the freshwater zones, 39 bathing areas were withdrawn compared with the 1998 bathing season and 22 new bathing areas were added.

4. Comments

An upward trend was observed in both the coastal and freshwater zones. However, it must be added that there were still freshwater bathing areas which were insufficiently sampled. This situation is unacceptable.

In the coastal zones, the compliance rates were higher than in the previous bathing season, although the percentage of bathing areas failing to comply with the mandatory values remained high (6.3 %). The percentage of bathing areas complying with the guide values (82.6 %) and/or mandatory values (93.5 %) was up by 7.5 and 2.6 % respectively compared with the previous bathing season. No bathing area was insufficiently sampled and bathing remained prohibited at only 0.2 %.

The situation in the freshwater zones was more or less similar, although the percentage of areas where bathing was prohibited rose very slightly. Another point to note is that the percentage of bathing areas complying with the guide values was still low. The percentage of bathing areas complying with the guide values (69.6 %) and/or mandatory values (92.4 %) was up by 2.1 and 4.1 % respectively compared with the previous bathing season. The percentage of bathing areas insufficiently sampled (0.8 %) was down by almost 2 % compared with the previous bathing season, while the percentage failing to comply with the mandatory values (5.9 %) was down by 2.5 % in the 1999 season.

5. General information

Public information

Seaside resorts, in particular, inform their visitors by means of posters or other relevant material about their bathing water quality. Similarly, the media regularly communicate the most recent results to citizens. Several *Länder* publish reports on their bathing water quality, which can sometimes also be found on the Internet.

Wastewater treatment

The competent administrations of the *Länder* have carried out investigations to detect the causes of repeated breaches of the standards of the directive. These investigations have led to improvement and/or prevention measures for the zones affected.

6. Infringement procedure

On 8 June 1999, the Court of Justice ruled that bathing water in Germany had failed to comply and had been insufficiently sampled.

7. Analysis of the changes

Table 2 — Cross-reference table (bathing season 1998 and 1999)

Coastal zones (TC, FC, MO, SA, PHE)

	1999	DEL	Ban	NS	NC	Freq	C (I)	C (G)	Tot. 99
1998		4	1	0	26	0	45	342	414
NEW	1							1	1
Ban	2	1						1	1
NS	0								0
NC	36				6		4	26	36
Freq	0								0
C (I)	66	1	1		8		21	35	65
C (G)	313	2			12		20	279	311
Tot. 98	417	4	1	0	26	0	45	341	

Coastal zones (ratio = 1.6; stability = 74.1 %)

The ratio is 1.6, which indicates an improvement in the average quality of the bathing areas for the 1999 bathing season. This is mainly due to the fact that more than 82 % of the bathing areas which failed to comply during the 1998 bathing season were brought into line with the guide values (in most cases) and/or the mandatory values during the 1999 bathing season. Also, to a lesser degree, 20 bathing areas which used to comply with the mandatory and/or guide values ceased to comply with the mandatory values.

The stability index is relatively low but is coupled with a ratio of 1.6, which indicates an improvement in average bathing water quality.

Freshwater zones (TC, FC, MO, SA, PHE)

	1999	DEL	Ban	NS	NC	Freq	C (I)	C (G)	Tot. 99
1998		39	15	0	97	13	373	1 141	1 639
NEW	22				3		4	15	22
Ban	13	6					3	4	7
NS	2	2							0
NC	137	6	3		38	2	35	53	131
Freq	42	4			3	6	8	21	38
C (I)	344	11	7		20		170	136	333
C (G)	1 118	10	5		33	5	153	912	1 108
Tot. 98	1 656	39	15	0	94	13	369	1 126	

Freshwater zones (ratio = 1.2; stability = 69.6 %)

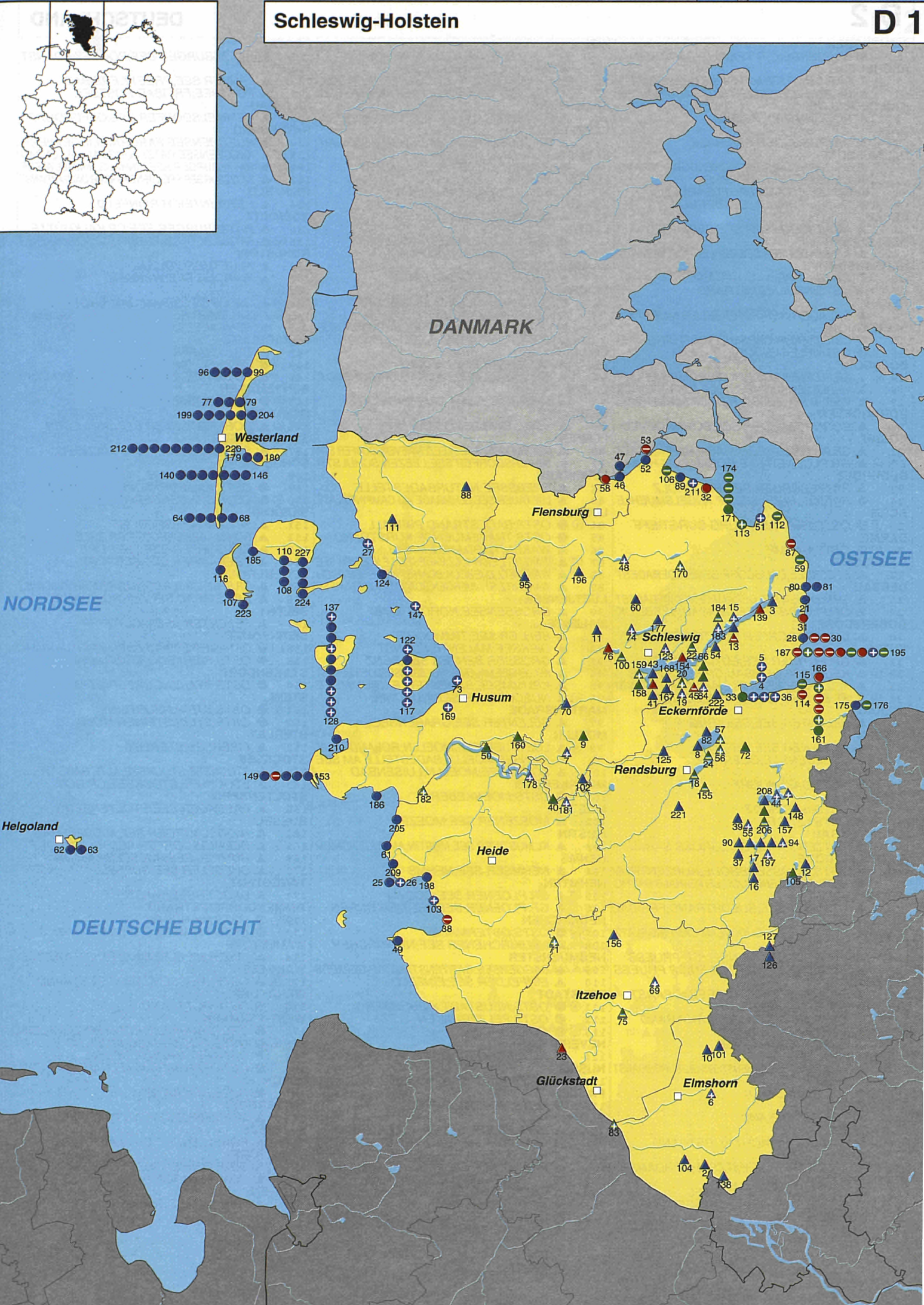
The ratio is 1.2, which indicates a slight improvement in the average quality of the freshwater zones. Unfortunately, this ratio is coupled with a rather low stability index, which reflects quite a number of changes which, even though they showed a slightly positive trend, were fairly erratic.

It must also be stressed that 13 bathing areas were still not sufficiently sampled. This is particularly regrettable inasmuch as the sampling rate is known for each bathing area. It is therefore unacceptable that not only were bathing areas which were insufficiently sampled during the previous bathing season still being sampled insufficiently, but also even bathing areas which were sampled correctly during the 1998 bathing season were insufficiently sampled during the 1999 season.

ACHTERWEHR
 1 ▲ AHRENSEE;ACHTERWEHR
APPEN
 2 ▲ BAGGERSEE;APPEN
ARNIS
 3 ▲ SCHLEI;STADT ARNIS
BARKELSBY
 4 ● OST;HEMMELMARK;AM CAMPINGPLATZ
 5 ● OST;HOHENSTEIN;AM CAMPINGPLATZ
BARMSTEDT, STADT
 6 ▲ RANTZAUER SEE;BARMSTEDT;FREIBAD
BERGENHUSEN
 7 ▲ ALTE SORGE;FUENFMUEHLEN
BISTENSEE
 8 ▲ BISTENSEE;GEMEINDEBADEST BISTENSEE
BOERM
 9 ▲ BADESEE;MERGELKUHLE BOERM
BOKEL
 10 ▲ MUEHLENTEICH;BOCKEL
BOLLINGSTEDT
 11 ▲ TEICH AM STEINHOLZ;BOLLINGSTEDT
BORDESHOLM
 12 ▲ BORDESHOLMER SEE;BORDESHOLM
BOREN
 13 ● SCHLEI;LINDAUER NOOR
 14 ▲ SCHLEI;LINDAUKAMP;KLEIN NISS
 15 ● SCHLEI;LINDAUNIS
BORG DORF-SEEDORF
 16 ▲ BORG DORFER SEE;BORG DORF;AM CAMPINGPLATZ
 17 ▲ BORG DORFER SEE;BORG DORF;TUS-NORTORF
BORGSTEDT
 18 ● BORGSTEDTER SEE;BORGSTEDT
BORGWEDEL
 19 ● SCHLEI;BORGWEDEL;JUGENDHERBERGE
 20 ● SCHLEI;STEXWIG
BRODERSBY
 21 ● OST;SCHOENHAGEN
 22 ● SCHLEI;BRODERSBY-BURG
BROK DORF
 23 ▲ ELBE;BROK DORF
BUENSDORF
 24 ● WITTENSEE;BUENSDORF
BUESUM
 25 ● NORDS;BUESUM
 26 ● NORDS;BUESUMER DEICHHAUSEN
DAGEBUELL
 27 ● NORDS;DAGEBUELL
DAMP
 28 ● OST;DAMP;AM FISCHLEGER
 29 ● OST;DAMP;HAUPTSTRAND
 30 ● OST;DAMP;SUEDSTRAND
DOERP HOF
 31 ● OST;SCHUBY-STRAND;AM CAMPINGPLATZ
DOLLERUP
 32 ● OST;DOLLERUPHOLZ
ECKERNF OERDE
 33 ● OST;BADESTELLE AM DANG
 34 ● OST;BADESTELLE BOBY
 35 ● OST;ECKERNF OERDE;HAUPTSTRAND
 36 ● OST;ECKERNF OERDE;SUEDSTRAND
EISENDORF
 37 ▲ BRAHMSEE;EISENDORF;BADESTELLE AM SEE
ELPERSBUETTEL
 38 ● NORDS;ELPERSBUETTELER DEICH
EMKENDORF
 39 ▲ DOERPSEE;BADESTELLE DOERPSEE
ERFDE
 40 ▲ EIDER;BARGEN
FAHRDORF
 41 ▲ SCHLEI;FAHRDORF;AM HADDEBYER NOOR
 42 ▲ SCHLEI;FAHRDORF;STRANDWEG
 43 ▲ SCHLEI;LOOPSTEDT;HADDEBYER NOOR
FELDE
 44 ● WESTENSEE;WULFSFELDE
FLECKEBY
 45 ● SCHLEI;GOETHEBY
FLENSBURG
 46 ● OST;FLENSBURG;OSTSEEBAD
 47 ● OST;FLENSBURG;SOLIUEDE
FREIENWILL
 48 ● HOLMARKSEE;KLEINSOLFELD
FRIEDRICHSKOOG
 49 ● NORDS;FRIEDRICHSKOOG;SPITZE
FRIEDRICHSTADT
 50 ▲ TREENE;FRIEDRICHSTADT
GELTING
 51 ● OST;WACKERBALLIG
GLUECKSBURG
 52 ● OST;GLUECKSBURG STRAND
 53 ● OST;HOLNIS DREI
GOLTOFT
 54 ▲ SCHLEI;HELLOER
GROSS VOLLSTEDT
 55 ● VOLLSTEDTER SEE;BADESTELLE AM SEE
GROSS WITTENSEE
 56 ● WITTENSEE;GR. WITTENSEE;GEMEINDEBADEST
 57 ● WITTENSEE;SEEGARTEN
HARRISLEE
 58 ● OST;WASSERSLEBEN STRAND
HASSELBERG
 59 ● OST;OEHE-DRECHT
HAVETOFT
 60 ▲ HAVETOFTER SEE;HAVETOFT;GEMEINDEBADEST
HEDWIGENKOOG
 61 ● NORDS;HEDWIGENKOOG
HELGOLAND
 62 ● NORDS;HELGOLAND;DUENE NORD
 63 ● NORDS;HELGOLAND;DUENE SUED
HOERNUM
 64 ● NORDS;SYLT;HOERNUM-OST;OSTSTRAND
 65 ● NORDS;SYLT;HOERNUM-WEST;FKK-STRAND
 66 ● NORDS;SYLT;HOERNUM-WEST;HAUPTSTRAND
 67 ● NORDS;SYLT;HOERNUM-WEST;KM-4-NORD
 68 ● NORDS;SYLT;HOERNUM-WEST;ZELTPLATZ
HOHENLOCKSTEDT
 69 ● LOHMUEHLENTEICH;HOHENLOCKSTEDT
HOLLINGSTEDT
 70 ▲ BAGGERSEE;SATTELNWEG;SATTLEN

HOLSTENNIENDORF
 71 ● N-O-K;HOLSTENNIENDORF;KLEIN-WESTERLAND
HOLTSEE
 72 ▲ HOLTSEE;GEMEINDEBADEST HOLTSEE
HUSUM
 73 ● NORDS;HUSUM;DOCKKOO GSPITZE;BADESTEG
IDSTEDT
 74 ● IDSTEDTER SEE;IDSTEDT
ITZEHOE
 75 ● GROSSE TONKUHLE;ITZEHOE
JUEBEK
 76 ▲ GAMMELUNDER SEE;FRIEDRICHSAU
KAMPEN
 77 ● NORDS;SYLT;KAMPEN;FKK-STRAND I
 78 ● NORDS;SYLT;KAMPEN;FKK-STRAND II
 79 ● NORDS;SYLT;KAMPEN;TEXTILSTRAND
KAPPELN
 80 ● OST;SCHLEIMUENDE
 81 ● OST;WEIDFELD
KLEIN WITTENSEE
 82 ▲ WITTENSEE;SANDE
KOLLMAR
 83 ● ELBE;KOLLMAR HAFEN
KOSEL
 84 ● BUELTSEE;GEMEINDEBADEST BUELTSEE
 85 ▲ SCHLEI;WESEBY
 86 ▲ SCHLEI;WESEBY;ZELTLAGER
KRONSGAARD
 87 ● OST;POTTLOCH
LADELUND
 88 ▲ BADESEE;LADELUND;BDANST
LANGBALLIG
 89 ● OST;LANGBALLIG;LANGBALLIGAU
LANGWEDEL
 90 ▲ BRAHMSEE;GEMEINDEBADEST
 91 ▲ BRAHMSEE;LANGWEDEL;EV. JUGENDHEIM
 92 ▲ BRAHMSEE;WALDHEIM;BADESTELLE AM SEE
 93 ▲ LUSTSEE;LANGWEDEL
 94 ● POHLSEE;EMKENDORF
LINDEWITT
 95 ▲ BADESEE;LINDEWITT
LIST
 96 ● NORDS;SYLT;LIST-OST;OSTSTRAND
 97 ● NORDS;SYLT;LIST-WEST;FKK-STRAND
 98 ● NORDS;SYLT;LIST-WEST;JUGENDSTRAND
 99 ● NORDS;SYLT;LIST-WEST;TEXTILSTRAND
LUERSCHAU
 100 ● ARENHOLZER SEE;LUERSCHAU
LUTZHORN
 101 ▲ BAGGERSEE; LUTZHORN
MEGGERDORF
 102 ▲ ALTE SORGE;MEGGERDORF
MELDORF
 103 ● NORDS;NORDERMELDORF
MOORREGGE
 104 ▲ BADESEE;OBERGLINDE;FREIBAD
MUEHLBROOK
 105 ▲ EINFELDER SEE;MUEHLBROOK;SEEREDDER
MUNKBRARUP
 106 ● OST;BOCKHOLMWIK
NEBEL
 107 ● NORDS;AMRUM;NEBEL
NIEBLUM
 108 ● NORDS;FOEHR;NIEBLUM;FKK-STRAND
 109 ● NORDS;FOEHR;NIEBLUM;GOTING
 110 ● NORDS;FOEHR;NIEBLUM;NIEBLUM
NIEBUELL
 111 ▲ BADESEE;NIEBUELL-WEHLE
NIEBY
 112 ● OST;GOLSMAAS
NIESGRAU
 113 ● OST;OHRFELDHAF
NOER
 114 ● OST;LINDHOEFT;CAMPINGPLATZ
 115 ● OST;NOER;ZELTGEMEINSCHAFT
NORDDORF
 116 ● NORDS;AMRUM;NORDDORF
NORDSTRAND
 117 ● NORDS;LUETTMOORSIEL
 118 ● NORDS;NORDSTRAND-N;NORDERHAFEN
 119 ● NORDS;NORDSTRAND-N;OBEN
 120 ● NORDS;NORDSTRAND-NORD;HOLMERSIEL
 121 ● NORDS;NORDSTRAND-S;DREISPRUNG
 122 ● NORDS;NORDSTRAND;FUHLEHOERN
NUEBEL
 123 ● LANGSEE;BREKLING
OCKHOLM
 124 ● NORDS;SCHLUETTSEL
OWSCHLAG
 125 ▲ OWSCHLAGER SEE;OWSCHLAG
PADENSTEDT
 126 ▲ TEICH;PADENSTEDT;AM CAMPINGPLATZ
 127 ▲ TEICH;PONY PARK PADENSTEDT;KREIKENBOHM
PELLWORM
 128 ● NORDS;PELLWORM-N;BUPHEVERKOOG
 129 ● NORDS;PELLWORM-N;FKK-STRAND HOERN
 130 ● NORDS;PELLWORM-N;HOERN
 131 ● NORDS;PELLWORM-N;HOGER FAEHRE
 132 ● NORDS;PELLWORM-S;ALTE KIRCHE
 133 ● NORDS;PELLWORM-S;KAIDEICH
 134 ● NORDS;PELLWORM-S;LEUCHTTURM
 135 ● NORDS;PELLWORM-S;SCHUETTING
 136 ● NORDS;PELLWORM;HUNDESTR;HOGER FAEHRE
 137 ● NORDS;PELLWORM;HUNDESTR;SUEDERKOOG
PINNEBERG
 138 ▲ BADESEE;PINNEBERG;FREIBAD
RABENKIRCHEN-FAULUECK
 139 ▲ SCHLEI;KARSCHAU;CAMPINGPLATZ
RANTUM
 140 ● NORDS;SYLT;RANTUM;MOEVE IV;HAUPTSTRAND
 141 ● NORDS;SYLT;RANTUM;MOEVE I;SANSIBAR
 142 ● NORDS;SYLT;RANTUM;MOEVE II;SAMOA
 143 ● NORDS;SYLT;RANTUM;MOEVE III;RANTUM SUED
 144 ● NORDS;SYLT;RANTUM;MOEVE V;SOELERINGSHOF
 145 ● NORDS;SYLT;RANTUM;MOEVE VI;ZLS
 146 ● NORDS;SYLT;RANTUM;MOEVE VII;ZELTPLATZ
REUSSENKOEGE
 147 ● NORDS;HAMBURGER HALLIG

RODENBEK
 148 ▲ WESTENSEE;HOHENHUDE
SANKT PETER-ORDING
 149 ● NORDE;ST. PETER-ORDING;BAD
 150 ● NORDS;ST. PETER-ORDING;BOEHL
 151 ● NORDS;ST. PETER-ORDING;FKK-STRAND
 152 ● NORDS;ST. PETER-ORDING;ORDING
 153 ● NORDS;ST. PETER-ORDING;SUED
SCHAALBY
 154 ▲ SCHLEI;FUESING;WINNINGMAY
SCHACHT-AUDORF
 155 ● DOERPSEE;SCHACHT-AUDORF
SCHENEFELD
 156 ▲ MUEHLENTEICH;NEUMUEHLEN;LUISENBAD
SCHIERENSEE
 157 ▲ SCHIERENSEE;GEMEINDEBADEST SCHIERENSEE
SCHLESWIG
 158 ▲ SCHLEI;SCHLESWIG;LUISENBAD
 159 ● SCHLEI;SCHLESWIG;NETZTROCKENPLATZ
SCHWABSTEDT
 160 ▲ TREENE;SCHWABSTEDT
SCHWEDENECK
 161 ● OST;DAENISCH-NIENHOF
 162 ● OST;ECKERNHOLM;BADESTELLE HOHENHAIN
 163 ● OST;GROENWOHLD;CAMPINGPLATZ
 164 ● OST;KRUSENDORF-JELLENBEK
 165 ● OST;STOHL
 166 ● OST;SURENDORF
SELK
 167 ▲ SCHLEI;JUGENDZELTLAGER;AM SELKER NOOR
 168 ▲ SCHLEI;NIEDERSELK;SELKER NOOR
SIMONSBERG
 169 ● NORDS;LUNDENBERGSAND
SOERUP
 170 ● SUEDENSEE;SOERUP
STEINBERG
 171 ● OST;HABERNIS
 172 ● OST;NORGAARDHOLZ
 173 ● OST;NORGAARDHOLZ;KLEVELUECKE
 174 ● OST;STEINBERGHAF
STRANDE
 175 ● OST;STRANDE;MITTE KURSTRAND
 176 ● OST;STRANDE;STRANDER BUCHT
SUEDERFAHRENSTEDT
 177 ▲ LANGSEE;SUEDERFAHRENSTEDT
SUEDERSTAPEL
 178 ● EIDER;SUEDERSTAPEL
SYLT-OST
 179 ● NORDS;SYLT-OST;MORSUM
 180 ● NORDS;SYLT-OST;MUNKMARSCH
TIELEN
 181 ▲ EIDER;TIELEN
TOENNING
 182 ● EIDER;TOENNING
ULSNIS
 183 ● SCHLEI;GUNNEBY
 184 ● SCHLEI;HAGAB
UTERSUM
 185 ● NORDS;FOEHR;UTERSUM
VOLLERWIK
 186 ● NORDS;VOLLERWIK
WAABS
 187 ● OST;BOOKNIS;CP BOOKNIS
 188 ● OST;KARLSMINDE;AM CAMPINGPLATZ
 189 ● OST;KLEIN WAABS;CP HEIDE
 190 ● OST;KLEIN WAABS;GEMEINDEBADEST
 191 ● OST;LANGHOLZ;AM CAMPINGPLATZ
 192 ● OST;LANGHOLZ;GEMEINDEBADEST
 193 ● OST;LEHMBERG;AM CAMPINGPLATZ
 194 ● OST;LUDWIGSBURG;CP CARLSEN
 195 ● OST;RITENRADE;CP RITENRADE
WANDERUP
 196 ▲ BAGGERSEE;WANDERUP;NORDERFELD
WARDER
 197 ● WARDER SEE;WARDER;BADESTELLE AM SEE
WARWERORT
 198 ● NORDS;WARWERORT
WENNINGSTEDT
 199 ● NORDS;SYLT;WENNINGSTEDT;ABSCHNITT I
 200 ● NORDS;SYLT;WENNINGSTEDT;ABSCHNITT II
 201 ● NORDS;SYLT;WENNINGSTEDT;ABSCHNITT III
 202 ● NORDS;SYLT;WENNINGSTEDT;ABSCHNITT IV
 203 ● NORDS;SYLT;WENNINGSTEDT;ABSCHNITT V FKK
 204 ● NORDS;SYLT;WENNINGSTEDT;ABSCHNITT VI FKK
WESSELBURENERKOOG
 205 ● NORDS;WESSELBURENERKOOG
WESTENSEE
 206 ● BOSSEE;GEMEINDEBADEST BOSSEE
 207 ▲ WESTENSEE;GEMEINDEBADEST WESTENSEE
 208 ▲ WESTENSEE;WROHE
WESTERDEICHSTRICH
 209 ● NORDS;STINTECK
WESTERHEVER
 210 ● NORDS;WESTERHEVERSAND
WESTERHOLZ
 211 ● OST;WESTERHOLZ
WESTERLAND
 212 ● NORDS;SYLT;WESTERLAND;DIKJEN DEEL
 213 ● NORDS;SYLT;WESTERLAND;FKK-STRAND
 214 ● NORDS;SYLT;WESTERLAND;FRIESISCHE STR
 215 ● NORDS;SYLT;WESTERLAND;HIMMELSLEITER
 216 ● NORDS;SYLT;WESTERLAND;OASE
 217 ● NORDS;SYLT;WESTERLAND;SANATORIUM
 218 ● NORDS;SYLT;WESTERLAND;SEENOTSTRAND
 219 ● NORDS;SYLT;WESTERLAND;SUEDWALDCHEN
 220 ● NORDS;SYLT;WESTERLAND;ZENTRALSTRAND
WESTERROENFELD
 221 ▲ BADESEE;WESTERROENFELD;BDANST
WINDEBY
 222 ▲ GROSSER SCHNAAPER SEE;SCHNAAP
WITTDUEN
 223 ● NORDS;AMRUM;WITTDUEN;HAUPTSTRAND
WYK AUF FOEHR
 224 ● NORDS;FOEHR;WYK;FKK-STRAND
 225 ● NORDS;FOEHR;WYK;KIELER KINDERHEIM
 226 ● NORDS;FOEHR;WYK;MITTELBRUECKE
 227 ● NORDS;FOEHR;WYK;PARKSTR



DANMARK

NORDSEE

OSTSEE

Helgoland

DEUTSCHE BUCHT

Westerland

Flensburg

Husum

Rendsburg

Eckernförde

Heide

Itzehoe

Glückstadt

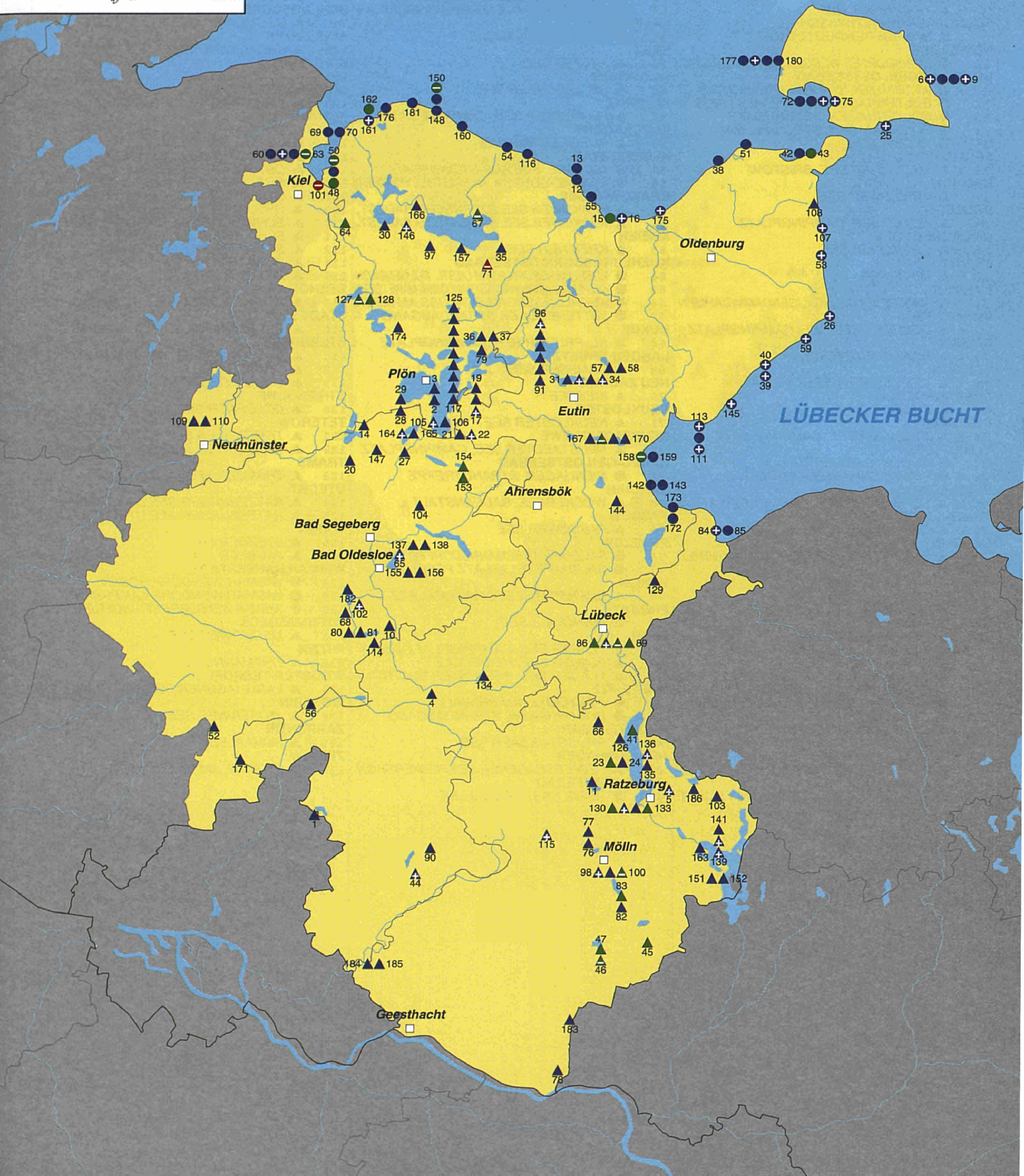
Elmshorn

AMMERSBEK 1 ▲ BREDEBEKER TEICH;STRANDBAD	KIEL 60 ● OST;KIEL-FALKENSTEIN	POGEEZ 126 ▲ RATZBURGER SEE;POGEEZ;BDANST
ASCHEBERG 2 ▲ GR.PLOENER SEE;ASCHEBERG;MUSBERGWIESE	61 ⊕ ● OST;KIEL-SCHILKSEE	PREETZ 127 ⊖ ● LANCKER SEE;PREETZ;FREIBAD
3 ▲ GR.PLOENER SEE;SCHLOSS ASCHEBERG	62 ● OST;KIEL;BDANST DUESTERNBROOK	128 ▲ POSTSEE;FREIBAD POSTSEE
BAD OLDESLOE 4 ▲ POGGENSEE;FREIBAD	KLAUSDORF 63 ⊖ ● OST;KIEL;EV.JUGENDLAGER KAHLBERG	RATEKAU 129 ▲ HEMMELSDORFER SEE;OFFENDORF
BAEK 5 ⊕ ▲ RATZBURGER SEE;BAEK	KLEIN ROENNAU 64 ▲ SCHWENTINE;KLAUSDORF;GEMEINDBADESTEL	RATZBURG 130 ▲ KUECHENSEE;FARCHAU;LIEGEWIESE
BANNESDORF 6 ⊕ ● OST;FEHMARN;MEESCHENDORF;STRAND	65 ⊕ ▲ GR.SEGEBERGER SEE;KLEIN ROENNAU	131 ⊕ ▲ KUECHENSEE;RATZBURG;AM HALLENBAD
7 ● OST;FEHMARN;PRESEN	KLEMPAU 66 ▲ BEIDENDORFER SEE;KLEMPAU	132 ▲ RATZBURGER SEE;EINHAUS;HIMMELWIESE
8 ● OST;FEHMARN;PUTTGARDEN	KOEHN 67 ⊖ ▲ SELENER SEE;PUELSEN	133 ▲ RATZBURGER SEE;LUENEBURGER DAMM;BDANST
9 ⊕ ● OST;FEHMARN;STABERHUK	KUEKELS 68 ▲ MOEZENER SEE;KUEKELS	REINFELD 134 ▲ HERRENTEICH;REINFELD
BEBENSEE 10 ▲ NEVERSDORFER SEE;BEBENSEE	LABOE 69 ● OST;LABOE;FREISTRAND	ROEMNITZ 135 ▲ RATZBURGER SEE;CP KALKHÜTTE
BEHLENDORF 11 ▲ BEHLENDORFER SEE;BEHLENDORF;BDANST	70 ● OST;LABOE;KURSTRAND	136 ⊕ ▲ RATZBURGER SEE;ROEMNITZ;CP SCHWALKENBG
BEHRENSDORF 12 ● OST;LIPPE	LAMMERSHAGEN 71 ⊖ ▲ SELENER SEE;BELLIN	ROHLSTORF 137 ▲ KLUETHSEE;QUAAL
13 ● OST;NEULAND;STRAND	LANDKIRCHEN/FEHMARN 72 ● OST;FEHMARN;GAMMENDORF	138 ▲ WARDER SEE;WARDER
BELAU 14 ▲ BELAUER SEE;PERDOELER MUEHLE	73 ● OST;FEHMARN;GOLD	SALEM 139 ⊕ ▲ SALEMER SEE;AM CAMPINGPLATZ
BLEKENDORF 15 ● OST;BLEKENDORF;SEHLENDORFER STRAND	74 ⊕ ● OST;FEHMARN;WULFEN-BERGMUEHLE	140 ⊕ ▲ SALEMER SEE;PROMENADE SALEM
16 ⊕ ● OST;BLEKENDORF;TIVOLI	75 ⊕ ● OST;FEHMARN;SUND;CP LENZIAN	141 ▲ SCHAALSEE;SALEM;DARGELOW
BOESDORF 17 ⊕ ▲ GR.PLOENER SEE;RUHLIBEN;CAMPINGPLATZ	LANKAU 76 ▲ LANKAUER SEE;LANKAU	SCHARBEUTZ 142 ● OST;HAFFKRUG
18 ▲ VIERER SEE;AUGSTFELDE;CP ACHTERN KNICK	77 ▲ LANKAUER SEE;LANKAU;CP SCHMIDT	143 ● OST;SCHARBEUTZ
19 ▲ VIERER SEE;AUGSTFELDE;CP SONNENWEG	LANZE 78 ▲ LANZER SEE;AM CAMPINGPLATZ	144 ▲ POENITZER SEE;KLINGBERG;BDANST
BORNHOEVED 20 ▲ BORNHOEVEDER SEE;BORNHOEVED	LEBRAD 79 ▲ SCHLUENSEE;KOSSAU	SCHASHAGEN 145 ⊕ ● OST;BLIESDORF
BOSAU 21 ▲ GR.PLOENER SEE;BOSAU;CAMPINGPLATZ	LEEZEN 80 ▲ NEVERSDORFER SEE;LEEZEN;NEVERSDORFER STR	SCHLESEN 146 ⊕ ▲ DOBERSDORFER SEE;SCHLESEN
22 ⊕ ▲ GR.PLOENER SEE;BOSAU;DJO-HEIM	81 ▲ NEVERSDORFER SEE;LEEZEN;SCHULSTR	SCHMALENSEE 147 ▲ SCHMALENSEE;SCHMALENSEE
BUCHHOLZ 23 ▲ RATZBURGER SEE;BUCHHOLZ	LEHMRADE 82 ▲ KREBSSEE;NATURBADESTELLE	SCHOENBERG 148 ● OST;BRASILIEN
24 ▲ RATZBURGER SEE;CP ANGELSMUEHLE	83 ▲ LUETAUER SEE;LEHMRADE AM CAMPINGPLATZ	149 ● OST;KALIFORNIEN;KURSTRAND
BURG 25 ⊕ ● OST;FEHMARN;BURG-BURGTIEFE	LUEBECK 84 ⊕ ● OST;BADESTRAND PRIWALL	150 ⊖ ● OST;SCHOENBERGER STRAND
DAHME 26 ⊕ ● OST;DAHME	85 ● OST;TRAVEMUENDE;KURSTRAND	SEEDORF 151 ▲ SCHAALSEE;SEEDORF
DAMSDORF 27 ▲ STOCKSEE;DAMSDORF;GEMEINDEBADEST	86 ▲ WAKENITZ;BDANST MARLI	152 ▲ SCHAALSEE;SEEDORF;CP GROSS ZECHER
DEBSAU 28 ▲ GR.PLOENER SEE;DEBSAU;GEMEINDEBADEST	87 ⊕ ▲ WAKENITZ;EICHHOLZ;BADESTELLE KLEINER SEE	153 ▲ SEEDORFER SEE;SEEDORF
29 ▲ GR.PLOENER SEE;DEBSAU;SEEBLICK	88 ⊖ ▲ WAKENITZ;LUEBECK;BDANST KRAEHENTEICH	154 ▲ SEEKAMPER SEE;SEEDORF
DOBERSDORF 30 ▲ DOBERSDORFER SEE;TOEKENDORF	89 ▲ WAKENITZ;ST. JUERGEN;BDANST FALKENWIESE	SEGEBERG 155 ▲ GR.SEGEBERGER SEE;BAD SEGEBERG;BDANST
EUTIN 31 ▲ GR.EUTINER SEE;EUTIN;BDANST	LUETJENSEE 90 ▲ GROSSENSEE;NORDSTRAND	156 ▲ IHLSEE;BAD SEGEBERG;BDANST
32 ⊕ ▲ KELLERSEE;FISSAU;CP KELLERSEE	MALENTE 91 ▲ BEHLER SEE;TIMMDORF	SELENT 157 ▲ SELENER SEE;MOLTOERP
33 ▲ KELLERSEE;SIELBECK;HAMBURGER STRAND	92 ▲ DIEKSEE;MALENTE;BDANST	SIERKSDORF 158 ⊖ ● OST;SIERKSDORF;FERIENPARK PANORAMIC
34 ⊕ ▲ KL.EUTINER SEE;EUTIN;BDANST	93 ▲ GROSSER BENZER SEE;BENZ	159 ● OST;SIERKSDORF;MIRAMAR
GIEKAU 35 ▲ SELENER SEE;SEEKRUG	94 ▲ KELLERSEE;MALENTE;WOEBBENSREDDER BDANST	STAKENDORF 160 ● OST;STAKENDORFER STRAND
GREBIN 36 ▲ GREBINER SEE;GREBIN	95 ▲ KRUMMSEE;BADESTELLE KRUMMSEE	STEIN 161 ⊕ ● OST;STEIN;NEUSTEIN
37 ▲ SCHLUENSEE;GOERNITZ	96 ⊕ ▲ NUECHELNER SEE;NUECHEL	162 ● OST;STEIN;STEINER MOLE
GREMERSDORF 38 ● OST;DAZENDORF	MARTENSRAD 97 ▲ SELENER SEE;GRABENSEE	STERLEY 163 ▲ PIPERSEE;STERLEY
GROEMITZ 39 ⊕ ● OST;GROEMITZ	MOELLN 98 ⊕ ▲ LUETAUER SEE;MOELLN;ROLANDSECK	STOCKSEE 164 ⊕ ▲ STOCKSEE;STOCKSEE;ALTE BADESTELLE
40 ⊕ ● OST;LENSTE	99 ▲ PINNSEE;MOELLN;BADESTELLE AM SEE	165 ▲ STOCKSEE;STOCKSEE;CP DCC
GROSS SARAU 41 ▲ RATZBURGER SEE;GROSS SARAU	100 ⊖ ▲ SCHULSEE;MOELLN;LUISENBAD	STOLTENBERG 166 ▲ PASSADER SEE;STOLTENBERG
GROSSENBRODE 42 ● OST;GROSSENBRODE;KURZENTRUM	MOENKEBERG 101 ⊖ ● OST;MOENKEBERG	SUESEL 167 ▲ MITTELBURGER SEE;MITTELBURG
43 ● OST;GROSSENBRODE;UNTERHALB BAL TIC	MOEZEN 102 ⊕ ▲ MOEZENER SEE;MOEZEN	168 ⊖ ▲ REDINGSDORFER SEE;BUJENDORF
GROSSENSEE 44 ⊕ ▲ GROSSENSEE;SUEDSTRAND;FREIBAD	MUSTIN 103 ▲ KL.MUSTINER SEE;MUSTIN;AM JUGENDHEIM	169 ▲ RUMPEL SEE;SUESELER MOOR
GUDOW 45 ▲ GUDOWER SEE;GUDOW;AM CAMPINGPLATZ	NEHMS 104 ▲ NEHMSER SEE;NEHMS	170 ▲ SUESELER SEE;SUESEL
GUESTER 46 ⊖ ▲ PRUESSEE;BADEINSEL;CP PRUESS	NEHMEN 105 ⊕ ▲ GR.PLOENER SEE;GODAU	TANGSTEDT 171 ▲ BAGGERSEE;WILSTEDT
47 ▲ PRUESSEE;YACHTHAFEN;CP PRUESS	106 ▲ GR.PLOENER SEE;PEHMER HOERN	TIMMENDORFER STRAND 172 ● OST;NIENDORF
HEIKENDORF 48 ● OST;HEIKENDORF;SEEBADANST	NEUKIRCHEN 107 ⊕ ● OST;OSTERMADE	173 ● OST;TIMMENDORFER STRAND
49 ● OST;KITZBERG	108 ▲ NEUKIRCHENER SEE;NEUKIRCHEN	WAHLSTORF 174 ▲ LANCKER SEE;GLAESERKOPPEL;CP LANCKER SEE
50 ⊖ ● OST;MOELTENORT;KURSTRAND	NEUMUENSTER 109 ▲ BAGGERSEE;GARTENSTADT;CP REIMERS	WANGELS 175 ⊕ ● OST;WEISSENHAEUSER STRAND
HEILIGHAFEN 51 ● OST;STEINWARDER	110 ▲ EINFELDER SEE;EINFELD	WENDTORF 176 ● OST;BOTTSAND
HENSTEDT-ULZBURG 52 ▲ BECKERSBERGSEE;HENSTEDT-ULZBURG;BDANST	NEUSTADT 111 ⊕ ● OST;NEUSTADT;KIEBITZBERG	WEST-FEHMARN 177 ● OST;FEHMARN;ALTENT.TEICHOFER SCHLEUSE
HERINGSDORF 53 ⊕ ● OST;SUJESSAU	112 ● OST;PELZERHAKEN	178 ⊕ ● OST;FEHMARN;BOJENDORF
HOHENFELDE 54 ● OST;RADELAND	113 ⊕ ● OST;RETTIN	179 ● OST;FEHMARN;FLUEGGE
HOHWACHT 55 ● OST;HOHWACHT;KURSTRAND	NEVERSDORF 114 ▲ NEVERSDORFER SEE;NEVERSDORF	180 ● OST;FEHMARN;WALLNAU
ITZSTEDT 56 ▲ ITZSTEDTER SEE;ITZSTEDT;BDANST	NUSSE 115 ⊕ ▲ RITZERAUER SEE;NUSSE	WISCH 181 ● OST;HEIDKATE
KASSEEDORF 57 ▲ GRIEBELER SEE;GRIEBEL	PANKER 116 ● OST;HUBERTSBERG	WITTENBORN 182 ▲ MOEZENER SEE;WITTENBORN
58 ▲ STENDORFER SEE;KASSEEDORF	PLOEN 117 ▲ BEHLER SEE;PLOEN;ADLERHORST	183 ▲ FORELLENSEE;CP PLAEN
KELLENHUSEN 59 ⊕ ● OST;KELLENHUSEN	118 ▲ GR.PLOENER SEE;PLOEN;FREIBAD FEGETASCHE	WOHLTORF 184 ▲ TONTEICH;SACHSENWALDBAD
	119 ▲ GR.PLOENER SEE;PLOEN;JUGENDHERBERGE	185 ▲ TONTEICH;TONTAUBEN-CLUB
	120 ▲ GR.PLOENER SEE;PLOEN;KOPPELSBERG	ZIETHEN 186 ▲ GARRENSEE;ZIETHEN
	121 ▲ GR.PLOENER SEE;PLOEN;PRINZENBAD	
	122 ▲ GR.PLOENER SEE;PLOEN;SCHLOSS PLOEN	
	123 ▲ GR.PLOENER SEE;PLOEN;SPITZENORT	
	124 ▲ SCHOEHSEE;PLOEN;STEINBERGWEG	
	125 ▲ TRAMMER SEE;PLOEN;SCHIFFSTHAL	



OSTSEE

LÜBECKER BUCHT



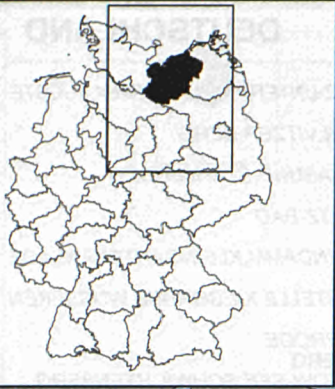
AMT BUETZOW LAND

- 1 ⊕ ▲ GROSS TESSINER SEE, KLEIN SIEN
 AMT BUETZOW LAND, KURZEN TRECHOW
 2 ▲ KURZEN TRECHOWER SEE, KURZEN TR.
 BAD DOBERAN, STADT
 3 ● HEILIGENDAMM, AM HEILIGEN DAMM,
 BAD KLEINEN
 4 ▲ SCHWERINER SEE
 BARNIN
 5 ⊕ ▲ BARNINER SEE
 BASTORF
 6 ● KAEGSDORF, BACHEINMUENDUNG
 BIBOW
 7 ▲ BIBOWER SEE
 BLANKENBERG
 8 ⊕ ▲ TEMPZINER SEE
 BOERGERENDE-RETHWISCH
 9 ● BOERGERENDE, ZELTPLATZ
 BOINSDORF
 10 ● BOINSDORFER WERDER, RETTUNGSTURM
 BOLTENHAGEN, OSTSEEBAD
 11 ⊕ ● BOLTENHAGEN, 100 M RE/LI REDEWISCHER BACH
 12 ● BOLTENHAGEN, DEUTSCHES HAUS
 13 ● BOLTENHAGEN, SEEBRUECKE
 14 ● BOLTENHAGEN, STRANDKLINIK
 15 ⊕ ● REDEWISCH
 BRISTOW
 16 ⊕ ▲ MALCHINER SEE, BRISTOW
 BROOCK
 17 ▲ KRITZOWER SEE
 BRUEEL
 18 ▲ ROTER SEE, CAMPINGPLATZ
 CRAMONSHAGEN
 19 ⊕ ▲ CRAMONER SEE
 CRIVITZ
 20 ⊕ ▲ MILITZSEE
 DAHMEN
 21 ▲ MALCHINER SEE, HEILIGENDAMM/DAHMEN
 DOBBERTIN
 22 ⊕ ▲ DOBBERTINER SEE, CAMPINGPLATZ
 DOBBIN
 23 ▲ DOBBERTINER SEE
 DRAGUN
 24 ▲ VIETLUEBBER SEE
 DREENKROEGEN
 25 ▲ KIESSEE
 DUEMMER
 26 ⊕ ▲ DUEMMER SEE, CAMPINGPLATZ
 ELMENHORST
 27 ● BROOK, ORTSMITTE
 28 ⊕ ● WARKENHAGEN, ORTSMITTE
 FLESENOW
 29 ⊕ ▲ SCHWERINER SEE, CAMPINGPLATZ
 FRIEDRICHSWALDE
 30 ▲ GR. LABENZER SEE
 GANZLIN
 31 ⊕ ▲ PLAUER SEE, DRESENER MUEHLE
 GODERN
 32 ▲ PINNOWER SEE
 GOLDBERG
 33 ▲ GOLDBERGER SEE, CAMPINGPLATZ
 GR. LABENZ
 34 ▲ GR. LABENZER SEE
 GRAAL MUERITZ, SEEHEILBAD
 35 ● GRAAL-MUERITZ, DUENE
 36 ● GRAAL-MUERITZ, GRANDHOTEL
 37 ● GRAAL-MUERITZ, MITTELWEG
 38 ● GRAAL-MUERITZ, MOORGR./SEEBRUECKE
 39 ● GRAAL-MUERITZ, STROMGRABEN
 40 ● GRAAL-MUERITZ, ZELTPLATZ
 GRAMKOW
 41 ● BECKERWITZ, AM RETTUNGSTURM
 42 ● WOHLLENBERGER WIECK, AM RETTUNGSTURM
 GROSS WALMSDORF
 43 ● WOHLLENBERGER WIECK, NIEND. MOEW

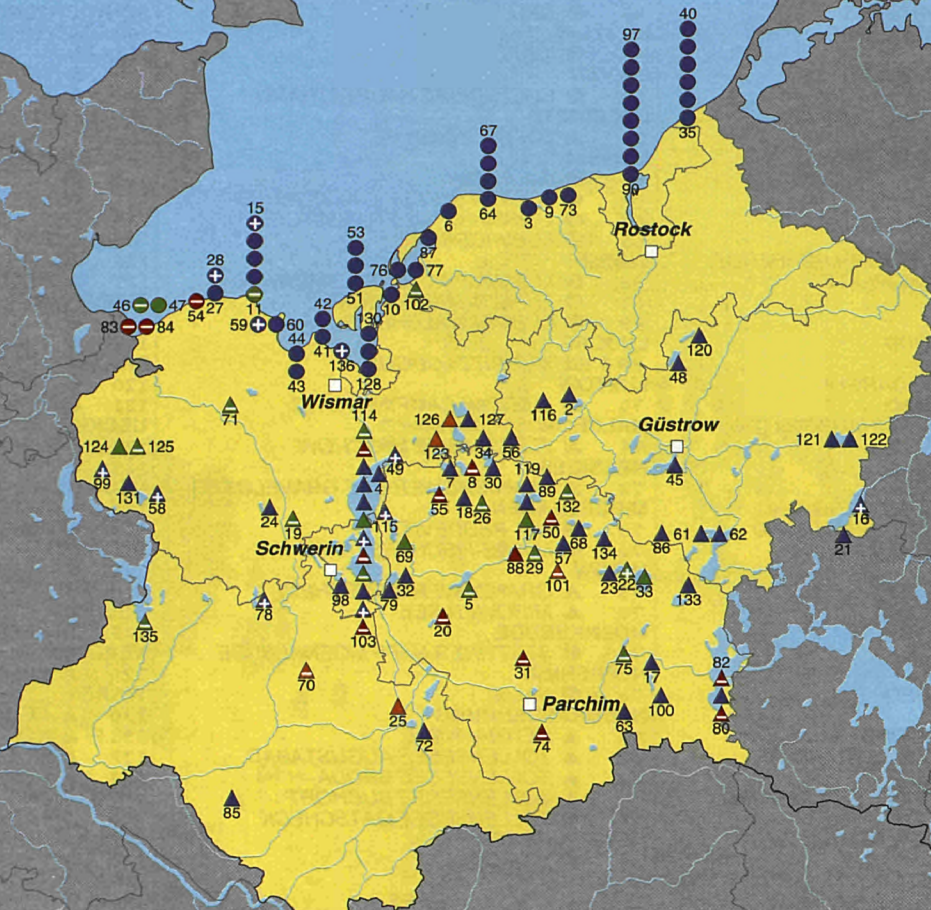
- 44 ● WOHLLENBERGER WIECK, NIEND. WEG
 GUESTROW
 45 ▲ INSELSEE, GUESTROW, BADEST. KURH.
 HARKENSEE
 46 ⊕ ● BARENSDORF, STRANDABGANG
 47 ● HOF BARENDORF, HAUPTWEG
 HOHEN SPRENZ
 48 ▲ HOHEN SPRENZER SEE, HOHEN SPRENZ BADEST.
 HOHEN VIECHELN
 49 ⊕ ▲ SCHWERINER SEE
 HOLZENDORF
 50 ⊕ ▲ HOLZENDORFER SEE
 INSEL POEL
 51 ● INSEL POEL, GOLLWITZER STRAND, STRANDABGANG
 52 ● INSEL POEL, SCHWARZER BUSCH
 53 ● INSEL POEL, TIMMENDORF, WASSERWERK
 KALKHORST
 54 ⊕ ● GROSS SCHWANSEE
 KEEZ
 55 ⊕ ▲ KEEZER SEE
 KL. LABENZ
 56 ▲ GR. LABENZER SEE
 KL. PRITZ
 57 ▲ KL. PRITZER SEE, CAMPINGPLATZ
 KLOCKSDORF
 58 ⊕ ▲ ROEGGELINER SEE
 KLUETZ, STADT
 59 ⊕ ▲ 100 M RE. EINLAUF STEINBECK
 60 ● WOHLLENBERGER WIECK, ANLEGESTELLE WOHLLENBER
 KRAKOWIA. SEE
 61 ▲ KRAKOWER SEE, JOERNBERG, BADEST.
 62 ▲ KRAKOWER SEE, WADEHAENG, BADEST.
 KREIEN
 63 ▲ KREIENER SEE
 KUEHLUNGSBORN, OSTSEEBAD
 64 ● KUEHLUNGSBORN, 200 M OESTL. FULGENBACH
 65 ● KUEHLUNGSBORN, HAUPTSTRAND/MIRA-MARE / SEEB
 66 ● KUEHLUNGSBORN, SCHLOSS AM MEER
 67 ● WITTENBECKER STRANDABGANG
 KUKUK
 68 ▲ KL. PRITZER SEE, CAMPINGPLATZ
 LANGEN BRUETZ
 69 ▲ CAMBSEER SEE
 NEU ZACHUN
 70 ⊕ ▲ KIESSEE
 NEUKLOSTER
 71 ⊕ ▲ NEUKLOSTER SEE
 NEUSTADT-GLEWE
 72 ▲ NEUSTAEDTER SEE, CAMPINGPLATZ
 NIENHAGEN, OSTSEEBAD
 73 ● NIENHAGEN, STRANDTREPPE
 PARCHIM
 74 ⊕ ▲ WOCKERSEE, BADEANSTALT
 PASSOW
 75 ⊕ ▲ PASSOWER SEE
 PEPELOW
 76 ● SALZHAFF, TESSMANNSDORFER STRAND
 77 ● SALZHAFF, ZELTPLATZ PEPELOW
 PERLIN
 78 ⊕ ▲ DUEMMER SEE, CAMPINGPLATZ
 PINNOW
 79 ▲ PINNOWER SEE
 PLAU
 80 ⊕ ▲ PLAUER SEE, CAMPINGPLATZ ZURUF
 81 ▲ PLAUER SEE, HEIDEHOLZ
 82 ⊕ ▲ PLAUER SEE, SEELUSTER BUCHT
 POETENITZ
 83 ⊕ ● POETENITZ, AM PRIWALL
 84 ⊕ ● ROSENHAGEN, STRANDABGANG
 PROBST-JESAR
 85 ▲ PROBST-JESAER SEE
 REIMERSHAGEN
 86 ▲ REIMERSHAGENER SEE, REIMERSHGN.
 RERIK, OSTSEEBAD
 87 ● RERIK, KASTANIENALLEE

RETGENDORF

- 88 ▲ SCHWERINER SEE, CAMPINGPLATZ
 ROSENOW
 89 ▲ ROSENER SEE, ROSENER, BADEST.
 ROSTOCK, HANSESTADT
 90 ● MARKGRAFENHEIDE, AM PARKPLATZ
 91 ● MARKGRAFENHEIDE, HOHE DUENE/SONNENSTRAND
 92 ● MARKGRAFENHEIDE, OSTSTRAND(FREIZEITZENTRUM)
 93 ● MARKGRAFENHEIDE, WEGENDE AM PRAHMGRABEN
 94 ● WARNEMUENDE, AM LEUCHTTURM
 95 ● WARNEMUENDE, WARNEMUENDER STRAND(HOTEL NE
 96 ● WARNEMUENDE, WESTSTRAND (AM HANSAHOTEL)
 97 ● WARNEMUENDE, WILHELMSHOEHE
 RUGENSEE
 98 ▲ RUGENSEE
 SCHLAGSDORF
 99 ⊕ ▲ MECHOWER SEE
 SCHLEMMIN
 100 ▲ KRITZOWER SEE
 SCHLOWE
 101 ⊕ ▲ KL. PRITZER SEE
 SCHWAAN, STADT
 102 ⊕ ▲ WARNOW, CP SANDGARTEN SCHWAAN
 SCHWERIN
 103 ⊕ ▲ LANKOWER SEE, NORDUFER
 104 ⊕ ▲ LANKOWER SEE, SUEDEFER
 105 ▲ LANKOWER SEE, WESTSTADT
 106 ⊕ ▲ OSTORFER SEE, GARTENANLAGE
 107 ⊕ ▲ OSTORFER SEE, KASPELWERDER
 108 ⊕ ▲ OSTORFER SEE, KREBSFOERDEN
 109 ▲ OSTORFER SEE, NEUMUEHLE
 110 ▲ SCHWERINER SEE, KALKWERDER
 111 ▲ SCHWERINER SEE, KANINCHENWERDER
 112 ▲ SCHWERINER SEE, REPPIN
 113 ⊕ ▲ SCHWERINER SEE, ZIPPENDORF
 114 ⊕ ▲ ZIEGELAUSSENSEE, NERVENKLINIK
 SEEHOF
 115 ⊕ ▲ SCHWERINER SEE, INTERCAMPINGPLATZ
 STADT BUETZOW
 116 ▲ RUEHNER SEE, BUETZOW, BADEST.
 STERNBERG
 117 ▲ LUCKOWER SEE, CAMPINGPLATZ
 118 ▲ OBERER SEE
 119 ▲ STERNBERGER SEE
 STRIESDORF
 120 ▲ DOLGENER SEE, AM GUTSHAUS
 TETEROW
 121 ▲ TETEROWER SEE, BADEANSTALT
 122 ▲ TETEROWER SEE, BURGWALLINSEL
 TRAMS
 123 ▲ TRAMSER SEE
 UTECHT
 124 ▲ RATZEBURGER SEE; CAMPOW
 125 ⊕ ▲ RATZEBURGER SEE; UTECHT
 WARIN
 126 ▲ STEEDER SEE
 127 ▲ WARINER SEE
 WISMAR, HANSESTADT
 128 ● WISMAR WENDORF, HOHEN
 129 ● WISMAR WENDORF, KAMPFBahn
 130 ● WISMAR WENDORF, RETTUNGSTURM
 WITTINGSBECK
 131 ▲ MECHOWER SEE
 WITZIN
 132 ⊕ ▲ ORTMANNSEE
 WOOSTER-TEEROFEN
 133 ▲ LANGHAGENER SEE, CAMPINGPLATZ
 WOSERIN
 134 ▲ WOSERINER SEE
 ZARRENTIN
 135 ⊕ ▲ SCHAALSEE
 ZIEROW
 136 ⊕ ● ZIEROW, AM RETTUNGSTURM



LÜBECKER BUCHT



AHLBECK, SEEBAD

- 1 ● AHLBECK 250M OESTLICH DER SEEBRUECKE
2 ● AHLBECK FKK-STRAND RICHTUNG GRENZE

AHRENSHOOP, OSTSEEBAD

- 3 ● AHRENSHOOP, HOHES UFER
4 ● AHRENSHOOP, REHA-KLINIK

ALTEFAEHR

- 5 ● ALTEFAEHR

ALTENKIRCHEN

- 6 ● NONNEVITZ
7 ⊕ ● ZITTCHOW-DREWOLDKE

BAABE

- 8 ● BAABE

BANSIN, SEEBAD

- 9 ● BANSIN HAUPTSTRAND
10 ● BANSIN LANGENBERG

BARTH

- 11 ● GLOEWITZER BUCHT

BASEDOW

- 12 ▲ MALCHINER SEE, SEEDORF

BINZ

- 13 ● BINZER HAUPTSTRAND
14 ● MUKRAN
15 ● PRORA-NORD
16 ● PRORA-SUED

BORN A. DARSS

- 17 ● AHRENSHOOP-BORN, REHBERGE
18 ● BORN, CAMPINGPLATZ

BREEGE

- 19 ⊖ ● JULIUSRUH
20 ⊕ ● SCHAABE-NORD

DARGUN

- 21 ▲ KLOSTERSEE DARGUN

DIERHAGEN, OSTSEEBAD

- 22 ● DIERHAGEN NEUHAUS/PLATEAU
23 ● DIERHAGEN-OST

DRANSKE

- 24 ● DRANSKE
25 ● DRANSKE-BAKENBERG
26 ● DRANSKER BODDENSTRAND
27 ● GOOS - LANCKEN

GAGER

- 28 ● GAGER GROSSER STRAND

GARZ

- 29 ● ROSENGARTEN

GLOWE

- 30 ● GLOWE ORT
31 ● SCHAABE-SUED

GOEHREN

- 32 ● GOEHREN-NORDSTRAND
33 ● GOEHREN-SUEDSTRAND

GOEHREN-LEBBIN

- 34 ⊖ ▲ FLEESENSEE UNTER-GOEHREN

GORSCHENDORF

- 35 ⊕ ▲ KUMMEROWER SEE SALEM

GOTTHUN

- 36 ▲ MUERITZ GOTTHUN

GRAMBIN

- 37 ● STETTINER HAFF GRAMBIN

GREIFSWALD, ELDNA

- 38 ⊕ ● STRANDBAD ELDNA

GUETZKOW

- 39 ▲ KOSENOW SEE

GUSTOW

- 40 ● DRIGGE
41 ⊕ ● GUSTOW HAFEN

HERINGSDORF, SEEBAD

- 42 ● HERINGSDORF GRENZSTRASSE
43 ● HERINGSDORF KULTURHAUS
44 ● HERINGSDORF SACKKANAL

HIDDENSEE

- 45 ● GELLEN-NEUENDORF
46 ● KLOSTER
47 ● VITTE-DUENENHEIDE

JARMEN

- 48 ▲ KIESSEE ZARRENTIN

KARLSHAGEN

- 49 ● KARLSHAGEN CAMPINGPLATZ
50 ● KARLSHAGEN HAUPTSTRAND

KIRCHDORF

- 51 ⊖ ● STRELASUND, TREMT

KLAUSDORF

- 52 ● PROHNER WIECK, KLAUSDORF

KOSEROW

- 53 ● KOSEROW FKK PARKPLATZ
54 ● KOSEROW WARMBAD

KRIESOW

- 55 ▲ TUEZER SEE

KRUGSDORF

- 56 ⊕ ▲ KIESSEE KRUGSDORF

KUMMEROW

- 57 ▲ KUMMEROWER SEE KUMMEROW

LANCKEN-GRANITZ

- 58 ● NEU REDDEVITZ

LIETZOW

- 59 ● LIETZOW

LODDIN

- 60 ● KOELPINSEE HAUPTSTRAND

LOECKNITZ

- 61 ▲ LOECKNITZER SEE

LOISSIN

- 62 ● GAHLKOW
63 ● LOISSIN BUNGALOWSIEDLUNG
64 ● LOISSIN CP RETTUNGSTURM
65 ● LUDWIGSBURG

LUBMIN

- 66 ● LUBMIN FKK TEUFELSTEIN
67 ● LUBMIN SEEBRUECKE
68 ● LUBMIN WALDHEIDE

LUDORF

- 69 ▲ MUERITZ LUDORF

LUETOW

- 70 ● LUETOW CAMPINGPLATZ

MALCHOW

- 71 ▲ FLEESENSEE MALCHOW

MEESIER

- 72 ▲ KUMMEROWER SEE GRAVELLOTTE

MIDDELHAGEN

- 73 ● ALT REDDEVITZ
74 ● LOBBE-FISCHERSTRAND

MIROW

- 75 ▲ GRANZOWER MOESCHEN
76 ▲ MIROWER SEE

MOENKEBUDE

- 77 ● STETTINER HAFF MOENKEBUDE

NEPPERMIN

- 78 ⊕ ● BALM

NEUBRANDENBURG

- 79 ▲ REITBAHNSEE
80 ▲ TOLLENSESEE AUGUSTABAD
81 ▲ TOLLENSESEE BRODA
82 ▲ TOLLENSESEE BUCHORT
83 ▲ TOLLENSESEE GATSCHECK

NEUENKIRCHEN

- 84 ● VIEREGGE

NEUSTRELITZ

- 85 ▲ DOMJUECHSEE
86 ▲ FUERSTENSEER SEE FUERSTENSEE
87 ▲ GLAMBECKER SEE

PINNOW

- 88 ▲ PINNOWER SEE

PREROW

- 89 ● DARSSER LEUCHTTURM
90 ● PREROW, DUENENHAUS NORDSTRAND
91 ● PREROW, PARKPLATZ HOHE DUENE
92 ● PREROW, REGENBOGENCAMP

PUDAGLA

- 93 ● PUDAGLA IM BEREICH KONKERBERG

PUTBUS

- 94 ● BADESTRAND IN DER GOOR
95 ● NEUENDORFER BADESTRAND
96 ● NEUKAMP
97 ● STRESOWER BADESTRAND
98 ● WREECHENER BADESTRAND

PUTGARTEN

- 99 ● PUTGARTEN NORDSTRAND

100 ⊕ ● VITT**RALSWIEK**

- 101 ● RALSWIEK

RANKWITZ

- 102 ● QUILTZ UNTERHALB DER STEILKUESTE

RAPPIN

- 103 ● BANZELVITZER BERG

REINBERG

- 104 ⊖ ● STRELASUND, STAHLBRODE

ROEBEL

- 105 ▲ MUERITZ-BAD

SAAL

- 106 ● LANGENDAMM, KLEINGARTENANLAGE

SARNOW

- 107 ▲ BADESTELLE KIESGRUBE WUSSEKEN

SCHAPRODE

- 108 ● SCHAPRODE

SCHWICHTENBERG

- 109 ▲ LUEBKOW-SEE SCHWICHTENBERG

SELLIN

- 110 ● SELLIN-FISCHERSTRAND
111 ● SELLIN-NORDSTRAND

SOMMERSDORF

- 112 ▲ KUMMEROWER SEE SOMMERSDORF

STRALSUND

- 113 ● DEVIN
114 ● STRELASUND FREIBAD
115 ● STRELASUND SEEBADEANSTALT

STRASBURG

- 116 ▲ SCHMIEDEGRUNDSEE NEUENSUND
117 ▲ STADTSEE

THIESSOW

- 118 ● THIESSOW FISCHERSTRAND
119 ● THIESSOW HAUPTSTRAND

TRASSENHEIDE

- 120 ● TRASSENHEIDE CAMPINGPLATZ
121 ● TRASSENHEIDE HAUPTSTRAND

UECKERITZ

- 122 ● UECKERITZ CAMPINGPLATZ
123 ● UECKERITZ FISCHERSTRAND

UECKERMUENDE

- 124 ● STETTINER HAFF BELLIN
125 ⊕ ● STETTINER HAFF UECKERMUENDE

UMMANZ

- 126 ● SUHRENDORF-HEIDE
127 ● WAASE / FOCKERSTROM

USEDOM

- 128 ● USEDOM-PEENESTROM

VERCHEN

- 129 ▲ KUMMEROWER SEE VERCHEN

WAREN

- 130 ▲ FEISNECKSEE
131 ⊖ ▲ KOELPINSEE
132 ▲ MUERITZ ECKTANNEN
133 ▲ MUERITZ VOLKSBAD

WESENBERG

- 134 ▲ WEISSER SEE

WIECK A. DARSS

- 135 ● WIECK, NOERDL. FASTBUELTENHAKEN

WIEK

- 136 ● WIEK NORD

WOLGAST-STADT

- 137 ● WOLGAST-DREILINDENGRUND

WUSTROW, OSTSEEBAD

- 138 ● WUSTROW, PARKPLATZ NEBELSTATION

ZEMPIN

- 139 ● ZEMPIN CAMPINGPLATZ

ZETTEMIN

- 140 ⊕ ▲ RUETZENFELDER SEE

ZINGST

- 141 ● ZINGST, KURHAUS
142 ● ZINGST, MUEGGENBURG, PARKPLATZ
143 ● ZINGST, SUNDISCHE WIESE, PARKPL.
144 ● ZINGST, 1. PARKPLATZ UMGEHUNGSSTR.,

ZINNOWITZ, OSTSEEBAD

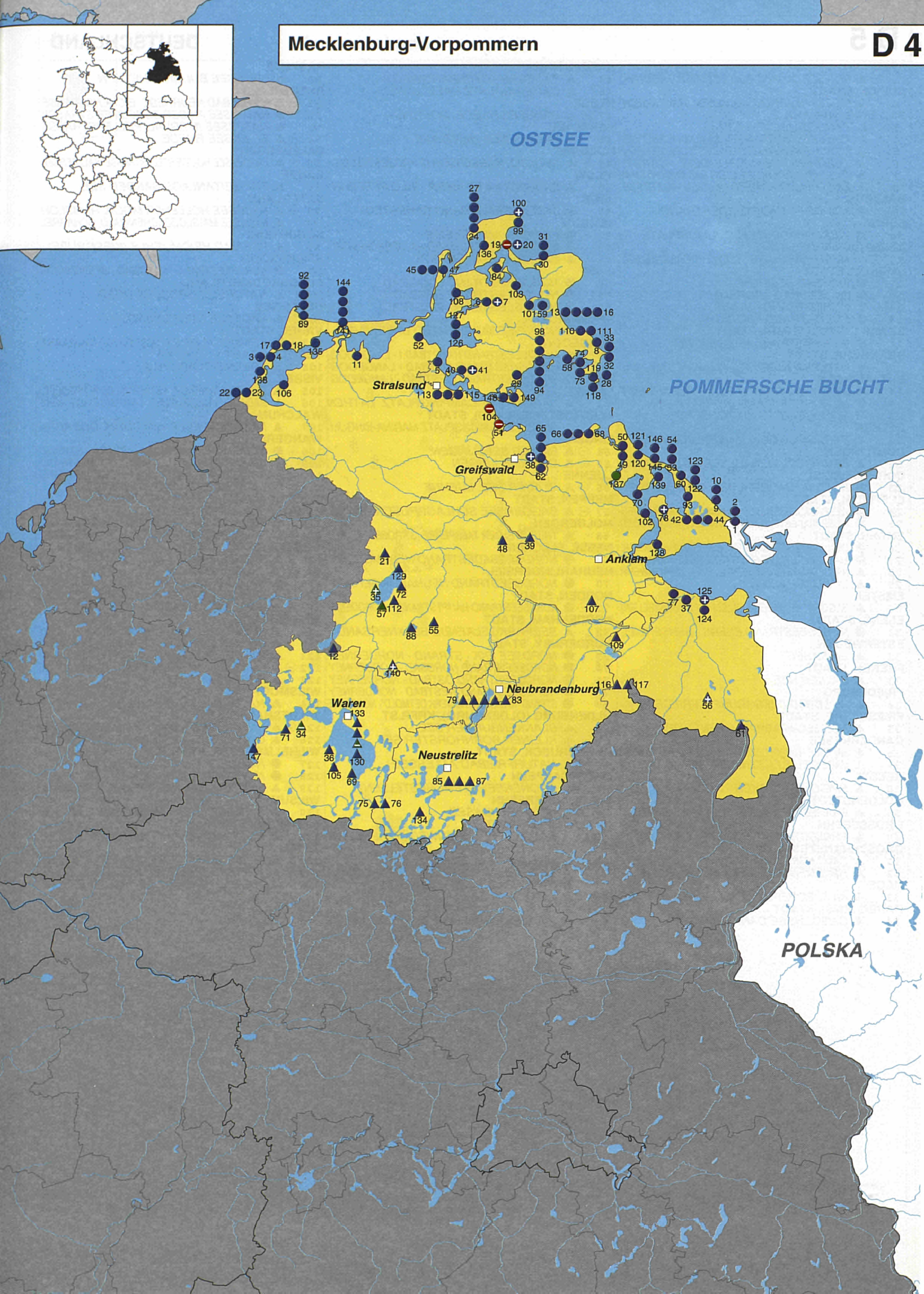
- 145 ● ZINNOWITZ 500M OESTLICH VOM HAUPTZUGANG
146 ● ZINNOWITZ CAMPINGPLATZ

ZISLOW

- 147 ▲ PLAUER SEE ZISLOW

ZUDAR

- 148 ● STRAND GRABOW - PALMER ORT
149 ● ZELTPLATZSTRAND ZICKER-ZUDAR



APEN

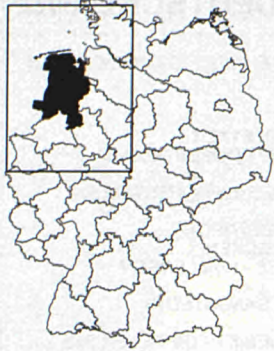
- 1 ⊖ ▲ **BADESEE CAMPINGPLATZ DELGER, NORDLOH AURICH, STADT**
 2 ▲ **FREIZEITANLAGE TANNENHAUSEN, STADT AURICH**
BAD ZWISCHENAHN
 3 ▲ **SANDGRUBE WEHNEN**
 4 ▲ **ZWISCHENAHNER MEER, JUGENDHERBERGE**
 5 ▲ **ZWISCHENAHNER MEER, BADEST. DREIBERGEN**
 6 ⊖ ▲ **ZWISCHENAHNER MEER, BADEST. ROSTRUP**
 7 ▲ **ZWISCHENAHNER MEER, BADEST. BAD ZWISCHENAHN**
 8 ▲ **ZWISCHENAHNER MEER, OELTJEN HALFSTEDE**
BALTRUM
 9 ▲ **NORDSEE HAUPTBADESTRAND**
BERNE
 10 ● **WESERBADESTELLE JULIUSPLATE**
BERSENBRUECK, STADT
 11 ⊖ ▲ **ALFSEE (DUBBLAUN - SEE) (2 PROBESTELLEN)**
BORKUM, STADT
 12 ● **FKK-BAD BORKUM**
 13 ● **JUGENDBAD - BORKUM**
 14 ● **NORDSTRAND - BORKUM**
 15 ⊕ ● **SUEDSTRAND - BORKUM**
BRAKE (UNTERWESER), STADT
 16 ● **WESERSTRAND KAESEBURG**
BRAMSCH, STADT
 17 ▲ **NATURBAD DARNSEE (3 PROBESTELLEN)**
BUTJADINGEN
 18 ● **JADEBUSENSTRAND ECKWARDERHOERN**
 19 ● **NORDSEESTRAND BURHAVE**
 20 ● **NORDSEESTRAND TOSENS**
DETERN
 21 ▲ **BADESEE STICKHAUSEN, JUEMME**
DOETLINGEN
 22 ▲ **CAMPINGPLATZBADESEE ASCHENBECK**
DORNUMERSIEL
 23 ⊖ ● **NORDSEEBADESTRAND DORNUMERSIEL**
ELSFLETH, STADT
 24 ● **WESERBADESTELLE OBERHAMMELWARDEN NORD**
 25 ● **WESERBADESTELLE OBERHAMMELWARDEN SUED**
EMDEN, STADT
 26 ⊕ ● **DOLLARTSTRAND WYBELSUM - KNOCK**
 27 ● **MAHLBUSEN (VORFLUTERBECKEN) KNOCK**
 28 ▲ **NATURBAD KLEINES MEER (HIEVE) - MARIENWEHR**
 29 ▲ **UPHUSER MEER**
EMSTEK
 30 ⊖ ▲ **BAGGERSEE HALEN - HALEN (3 PROBESTELLEN)**
ESENS, STADT
 31 ● **NORDSEESTRAND ESENS - BENSERSIEL**
ESTERWEGEN
 32 ▲ **ERIKASEE**
FREREN, STADT
 33 ▲ **SALLER SEE**
FRIEDEBURG
 34 ▲ **WALDBAD (KIESGRUBE) - FRIEDEBURG**
FRIESOYTHE, STADT
 35 ▲ **BADESEE CAMPINGPLATZ. JANSEN-OLLIGE, GEHLENBE**
GANDERKESEE
 36 ▲ **BADESEE HOHENBOEKENER MOOR, BOOKHOLZBERG**
 37 ▲ **BADESTELLE FALKENSTEINSEE, FALKENBERG**
GEESTE
 38 ▲ **SPEICHERBECKEN - GEESTE**
GOLDENSTEDT
 39 ▲ **BADESEE HARTENSBERGSEE (2 PROBESTELLEN)**
GROSSEFEHN
 40 ▲ **FREIZEITANLAGE TIMMELER MEER**
GROSSENKNETEN
 41 ▲ **CAMPINGPLATZBADESEE SCHONER, BISSEL**
 42 ▲ **HELENENSEE - GROSSENKNETEN**
HAGE
 43 ▲ **KIESSEE BERUM - SAMTGEMEINDE HAGE**
HAREN (EMS), STADT
 44 ▲ **BAGGERSEE DANKERN**

HASELUENNE

- 45 ▲ **BADESEE TOTENBERGWEG**
 46 ▲ **CAMPINGPLATZ HASELUENE**
HEEDE
 47 ⊕ ▲ **BADESEE HEEDE, DOERPEN**
HERZLAKE
 48 ▲ **BAGGERSEE HERZLAKE**
HOLDORF
 49 ⊖ ▲ **HEIDEESE (BAGGERSEE) (2 PROBESTELLEN)**
IHLOW
 50 ▲ **BADESEE IHLER MEER - IHLERFEHN**
JADE
 51 ● **JADEBUSENSTRAND SEHESTEDT**
JEMGUM
 52 ⊖ ● **FREIBAD AN DER EMS**
 53 ● **NORDSEE DOLLART DYKSTERHAUSEN BOHRINSEL**
 54 ▲ **BADESEE HOLTGASTE**
JUIST
 55 ● **NORDSEESTRAND LOOGBAD**
 56 ● **NORDSEESTRAND OSTBAD**
 57 ● **NORDSEESTRAND WESTBAD**
KRUMMHOERN
 58 ● **NORDSEEBADESTRAND UPLEWARD**
LANGEOOG
 59 ● **NORDSEESTRAND HAUPTBAD I - LANGEOOG**
 60 ● **NORDSEESTRAND OSTBAD - LANGEOOG**
 61 ● **NORDSEESTRAND WESTBAD - LANGEOOG**
LATHEN
 62 ⊖ ▲ **BAGGERSEE CAMPINGPLATZ, LATHEN**
LEER (OSTFRIESLAND), STADT
 63 ▲ **BADESEE CAMPINGPLATZ MARINA-BINGUM**
LINGEN
 64 ⊖ ▲ **BIENER SEE, LINGEN**
 65 ⊖ ▲ **DIEKSEE, LINGEN**
LUENNE
 66 ⊕ ▲ **BLAUER SEE, LUENNE**
MEPPEN, STADT
 67 ▲ **BAGGERSEE SCHLAGBRUECKERWEG**
MOLBERGEN
 68 ▲ **THUELSFELDER TALSPERRE (3 PROBESTELLEN)**
NESSE, FLECKEN
 69 ● **NORDSEEBADESTRAND NESSMERSIEL**
NEUHARLINGERSIEL
 70 ● **NORDSEESTRAND NEUHARLINGERSIEL**
NORDEN, STADT
 71 ⊖ ● **NORDSEESTRAND HAUPTSTRAND - NORDDEICH**
NORDENHAM, STADT
 72 ▲ **SEEPARKGELAENDE BLEXNERSAND**
NORDERNEY, STADT
 73 ● **NORDSEE FKK - STRAND - NORDERNEY**
 74 ● **NORDSEESTRAND NORDBAD - NORDERNEY**
 75 ● **NORDSEESTRAND OSTBAD - NORDERNEY**
 76 ● **NORDSEESTRAND WESTBAD - NORDERNEY**
 77 ● **STRAND "KREISJUGENDWERK DETMOLD" - NORDERNEY**
OLDENBURG (OLDENBURG), KRFR. ST
 78 ▲ **BLANKENBURGER SEE**
 79 ▲ **KLEINER BORNHORSTER SEE**
OSNABRUECK, STADT
 80 ▲ **NATURFREIBAD ATTERSEE**
OSTERCAPPELN
 81 ▲ **KRONENSEE (3 PROBESTELLEN)**
OSTRHAUDERFEHN
 82 ▲ **BADESEE IDASEE**
PAPENBURG, STADT
 83 ⊖ ▲ **BADESEE PRANGENWEG, PAPENBURG**
 84 ▲ **BARRENBERG-SEE**
 85 ▲ **NATURBAD BOELTE**
 86 ▲ **NATURBAD GESPRENGTE BRUECKE**
 87 ▲ **NATURBAD SURFSEE, BOKEL**
 88 ⊖ ▲ **TUNXDORFER WALDSEE**
QUENDORF
 89 ⊕ ▲ **BADESEE (ERHOLUNGSGEBIET) QUENDORF**

RASTEDE

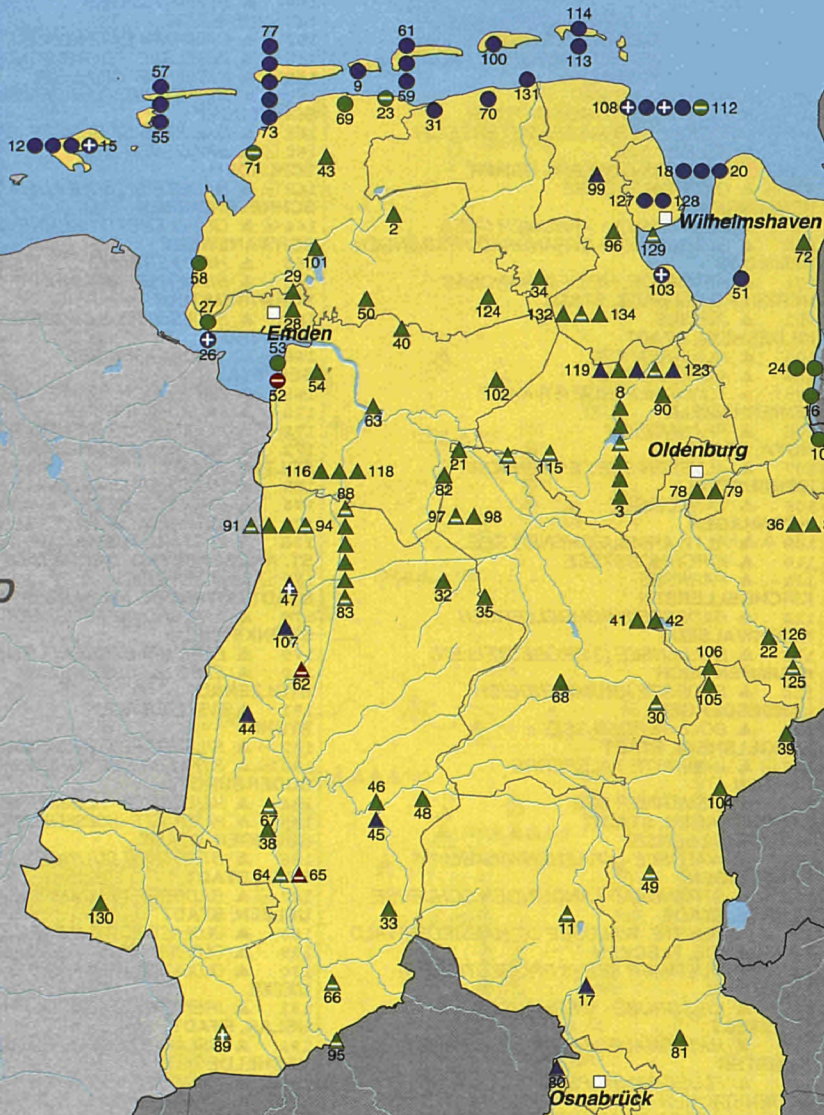
- 90 ▲ **BADESEE BULLING, NETHEN**
RHEDE (EMS)
 91 ⊖ ▲ **NATURBAD NEURHEDE, EICHENSTRASSE**
 92 ▲ **NATURSEE AN DER BORSUMER STRASSE**
 93 ▲ **NATURSEE IN BRUAL, POLLERSTRASSE**
 94 ⊖ ▲ **SPIEKSEE RHEDE**
SALZBERGEN
 95 ⊖ ▲ **BAGGERSEE HOLSTERFELDSTRASSE, SALZBERGEN**
SANDE
 96 ▲ **FREIZEITANLAGE SANDER SEE**
SATERLAND
 97 ⊖ ▲ **BADESEE HOLLENER MOOR, RAMSLOH**
 98 ▲ **BADESEE MAIGLOECKCHENWALD, SCHARREL**
SCHORTENS
 99 ▲ **FREIBAD HEIDMUEHLE (KIESGRUBE)**
SPIEKEROOG
 100 ● **NORDSEESTRAND HAUPTBAD - SPIEKEROOG**
SUEDBROOKMERLAND
 101 ▲ **NATURSEE GROSSES MEER**
UPLINGEN
 102 ▲ **BADESEE GROSSSANDER**
VAREL, STADT
 103 ⊕ ● **KOMMUNALER BADESTRAND DANGAST**
VECHTA, STADT
 104 ▲ **FREIBAD TONKUHLE**
VISBEK
 105 ▲ **BADESEE CAMPINGPLATZ ACAPULCO (2 PROBEST.)**
 106 ▲ **BADESEE KOKEMUEHLE, CAMPINGPLATZ KOKEMUEHLE**
WALCHUM
 107 ▲ **NATURBADESEE WALCHUM, DOERPEN**
WANGERLAND
 108 ⊕ ● **NORDSEESTRAND HOOKSIEL FKK - STRAND**
 109 ● **NORDSEESTRAND HOOKSIEL HUNDESTRAND**
 110 ⊕ ● **NORDSEESTRAND HOOKSIEL TEXTILSTRAND**
 111 ● **NORDSEESTRAND HORUMERSIEL**
 112 ⊖ ● **NORDSEESTRAND SCHILLIG**
WANGEROOGE, NORDSEEBAD
 113 ● **NORDSEE STRANDBAD IM WESTEN - WANGEROOGE**
 114 ● **NORDSEESTRAND HAUPTBAD - WANGEROOGE**
WESTERSTEDE, STADT
 115 ⊖ ▲ **BADESEE KARLSHOF**
WESTOVERLEDINGEN
 116 ▲ **BADESEE GROTEGASTE**
 117 ▲ **BADESEE STEENFELDE - WESTOVERLEDINGEN**
 118 ▲ **BADESEE VOELLEN**
WIEFELSTEDE
 119 ▲ **BADESEE CAMPINGPLATZ BRUMUND, CONNEFORDE**
 120 ▲ **BADESEE CAMPINGPLATZ RABEN, MOLLBERG**
 121 ▲ **BADESEE SIEDLUNG BRANDORFF, MOLLBERG**
 122 ⊖ ▲ **BADESEEN AMMERLAND-OASEN, DRINGENBURG**
 123 ▲ **BADESEEN SEEPARK, LEHE**
WIESMOOR
 124 ▲ **NATURBAD OTTERMEER**
WILDESCHAUEN, STADT
 125 ⊖ ▲ **BADESEE WESTERHOLT (AM KORSOBERG)**
 126 ▲ **CAMPINGPLATZBADESEE SCHROEDER, AUMUEHLE**
WILHELMSHAVEN, KRFR. ST.
 127 ● **NORDSEE GENIUSSTRAND**
 128 ● **NORDSEE SUEDSTRAND**
 129 ⊖ ▲ **BADESEE KLEIN- WANGEROOGE (BANTER SEE)**
WILSUM
 130 ▲ **BADESEE (ERHOLUNGSGEBIET) WILSUM**
WITTMUND, STADT
 131 ● **NORDSEESTRAND HARLESIEL**
ZETEL
 132 ▲ **BADESEE FREIZEITGELAENDE ASTERFELD**
 133 ⊖ ▲ **FREIBAD DRIFEDER ESCH**
 134 ▲ **FREIBAD GRABSTEDERFELD (KIESGRUBE)**



DEUTSCHE BUCHT

NORDSEE

NEDERLAND



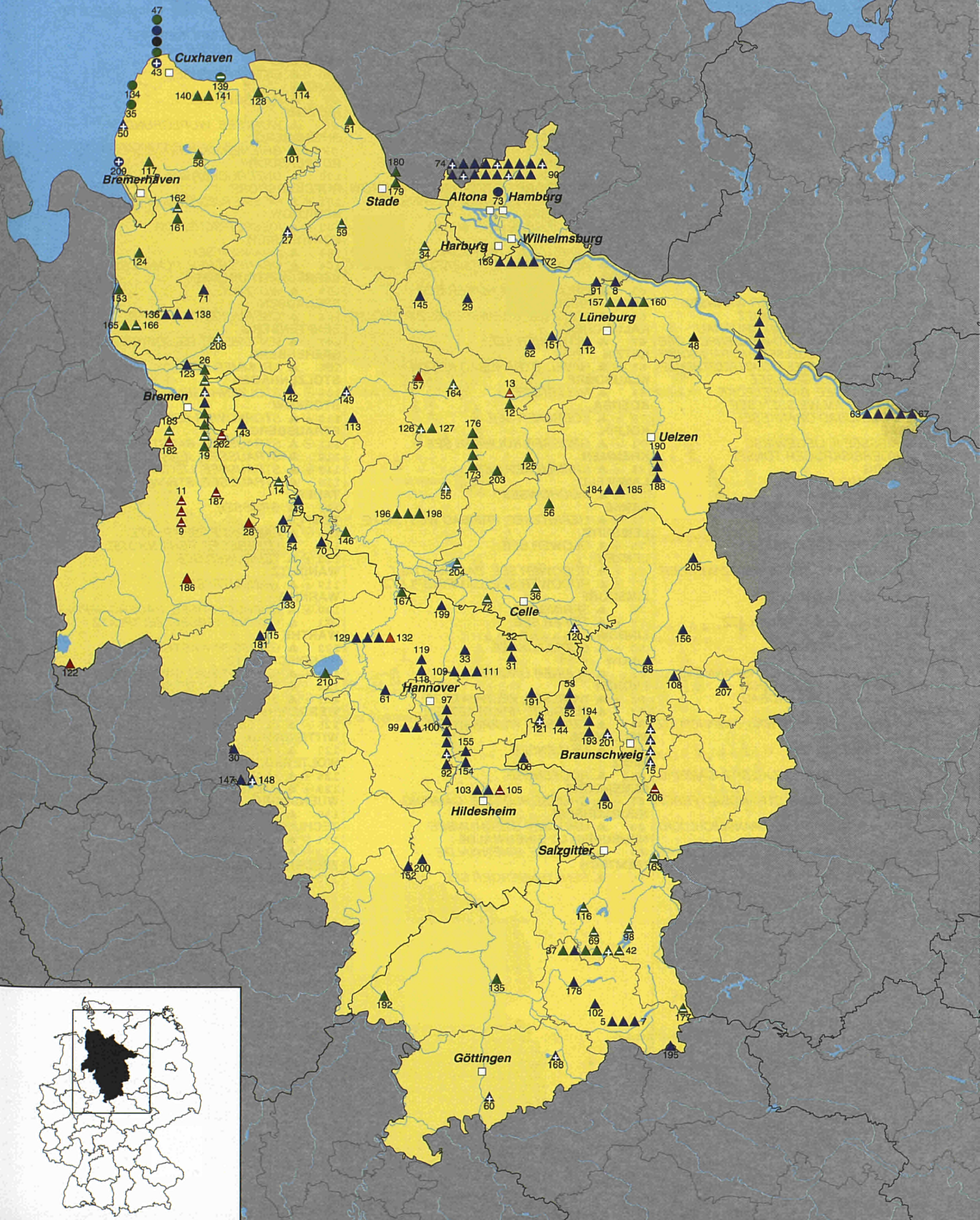
AMT NEUHAUS
 1 ▲ BADESTELLE STIXE
 2 ▲ BADESTELLE ZEETZE
 3 ▲ SUMTER SEE, BADESTELLE HAAR
 4 ▲ TRABSEE STAPEL
BAD LAUTERBERG IM HARZ, STADT
 5 ▲ FREIBAD BARBIS
 6 ▲ ODERTALSPERRE
 7 ▲ WIESENBEKER TEICH
BARUM
 8 ▲ BARUMER SEE
BASSUM
 9 ⊖ ▲ BADESEE MIT QUELLE IN HOLLSTEDT
 10 ⊖ ▲ BADESEE OHNE QUELLE IN HOLLSTEDT
 11 ⊖ ▲ ERIESEE IN GROSS RINGMAR
BISPINGEN
 12 ▲ BRUNAUSEE - BISPINGEN
 13 ⊖ ▲ FEUERLOESCHTEICH - STEINBECK
BLENDER
 14 ⊖ ▲ BLENDER SEE, BLENDER-VERDEN
BRAUNSCHWEIG
 15 ⊕ ▲ KENNELBAD I
 16 ⊕ ▲ KENNELBAD II
 17 ⊕ ▲ RAFFTEICH I
 18 ⊕ ▲ RAFFTEICH II
BREMEN
 19 ▲ ACHTERDIEKSEE
 20 ⊖ ▲ BULTENSEE
 21 ▲ MAHNDORFER SEE
 22 ▲ SODENMATTSEE
 23 ▲ STADTWALDSEE
 24 ⊕ ▲ WALLER FELDMARKSEE
 25 ⊖ ▲ WERDERSEE
 26 ▲ WESER
BREMEROERDE, STADT
 27 ⊕ ▲ VOERDER-SEE (2 PROBESTELLEN)
BRUCHHAUSEN-VILSEN, FLECKEN
 28 ▲ BADESEE AM CAMPINGPLATZ MEYSEGARD / ASENDORF
BUCHHOLZ IN DER NORDHEIDE, STADT
 29 ▲ BADETEICH HOLM - SEPPENSEN
BUECKEBURG, STADT
 30 ▲ KIESTEICH - GEVATTERFELD
BURGDORF
 31 ▲ EHLERSHAUSEN, GRUENER SEE
 32 ▲ EHLERSHAUSEN, WALDSEE
BURGWEDDEL
 33 ▲ SPRINGHORSTSEE
BUXTEHUDE
 34 ⊖ ▲ FREIBAD 'HEIDEBAD' - BUXTEHUDE
CAPPEL
 35 ● NORDSEEBADESTRAND CAPPEL-NEUFELD
CELLE, STADT
 36 ⊖ ▲ BADESTELLE AUF DEM CAMPINGPLATZ SILBERSEE
CLAUSTHAL-ZELLERFELD, BERGSTADT
 37 ▲ KIEFHÖLZER TEICH
 38 ▲ OBERER HAUSHERZBERGER TEICH, CLAUSTRAL-ZELLER.
 39 ▲ PIXHAIER TEICH
 40 ▲ SEMMELWIESER TEICH
 41 ⊕ ▲ STADTWEGER TEICH
 42 ⊖ ▲ ZIEGENBERGER TEICH
CUXHAVEN, STADT
 43 ⊕ ▲ ELBESTRANDBAD ALTENBRUCH - CUXHAVEN 12
 44 ▲ NORDSEEBADESTRAND DOESE
 45 ● NORDSEEBADESTRAND DUHMEN (2 PROBESTELLEN)
 46 ▲ NORDSEESTRAND GRIMMESHÖRNER - BUCHT
 47 ● NORDSEESTRAND SAHLENBURG (2 PROBESTELLEN)
DAHLENBURG, FLECKEN
 48 ▲ BADESEE VENTSCHAU
DOERVERDEN
 49 ▲ LANDWEHRSEE STEDEBERGEN
DORUM
 50 ⊕ ▲ DORUMER-TIEF
DROCHTERSEN
 51 ▲ ELBBEBADESTELLE BEI KRAUTSAND
EDEMISSEN
 52 ▲ KIESSEE EDEMISSEN - WEHNSEN
 53 ▲ KIESSEE EDEMISSEN - WIPSHAUSEN
EYSTRUP
 54 ▲ EYSTRUPER SEE
FALLINGBOSTEL, STADT
 55 ⊕ ▲ NATURSEE DORFMARK
FASSBERG
 56 ▲ BADESEE OBEROHE
FINTEL
 57 ▲ EUROSTRAND (2 PROBESTELLEN)
FLOEGELN
 58 ▲ FLOEGELNER SEE
FREDENBECK
 59 ⊖ ▲ BADESEE FREDENBECK
FRIEDLAND
 60 ⊕ ▲ WENDEBACHSTAUSEE
GARBSEN, STADT
 61 ▲ FREIBAD - BLAUER SEE
GARLSTORF
 62 ▲ WALDBAD GARLSTORF
GARTOW, FLECKEN
 63 ▲ GARTOWER SEE - BADESTRAND
 64 ▲ GARTOWER SEE - SURFSTRAND
 65 ▲ GARTOWER SEE - ZULAU
 66 ▲ LAASCHER SEE - BADESTELLE I
 67 ▲ LAASCHER SEE - BADESTELLE II
GIFHORN, STADT
 68 ▲ ERIKASEE
GOSLAR, STADT
 69 ⊖ ▲ KUTTELBACHER TEICH
HAEMELHAUSEN
 70 ▲ HAEMELSEE / ANDERTEN
HAMBERGEN
 71 ▲ KIESGRUBE - STEDEN-HELLINGST
HAMBUEHREN
 72 ⊖ ▲ STRANDBAD OVELGOENNE

HAMBURG, FREIE UND HANSESTADT
 73 ● NEUWERK; ANLEGESTEG
 74 ⊕ ▲ ALLERMÖHER SEE; NORD-SPITZE
 75 ▲ BOBERGER SEE; SANDSTRAND
 76 ▲ EICHAUMSEE; BADEPLATZ NORD
 77 ▲ EICHAUMSEE; BADEPLATZ OST
 78 ⊕ ▲ EICHAUMSEE; BADEPLATZ WEST
 79 ▲ FREIBAD STADTPARKSEE
 80 ▲ HOHENDEICHER SEE; BADEPLATZ SÜD
 81 ▲ HOHENDEICHER SEE; BADEPLATZ WEST
 82 ⊕ ▲ OEJENDORFER SEE; BADEPLATZ NORD
 83 ▲ OEJENDORFER SEE; BADEPLATZ SÜD
 84 ⊕ ▲ SEE "HINTERM HORN"
 85 ▲ SOMMERBAD ALTENGAMME
 86 ▲ SOMMERBAD DUVENSTEDT
 87 ▲ SOMMERBAD FARMSSEN; STEG
 88 ⊕ ▲ SOMMERBAD HOHE LIEDT; STEG
 89 ▲ SOMMERBAD OSTENDE
 90 ▲ SOMMERBAD VOLKSDORF
HANDORF
 91 ▲ BADESEE HANDORF
HANNOVER, LANDESHAUPTSTADT
 92 ▲ ALTWARMBUECHENER SEE (2 PROBESTELLEN)
 93 ⊕ ▲ MASCHSEEBAD
 94 ▲ RICKLINGER BAD
 95 ▲ RICKLINGER DREIECKTEICH
 96 ▲ RICKLINGER SIEBENMETERTEICH
 97 ▲ SONNENSEE
HARZ (LANDKREIS GOSLAR), GEMFR.
 98 ⊖ ▲ OKERTALSPERRE
HEMMINGEN
 99 ▲ HEMMINGEN - ARNUMER SEE
 100 ▲ HEMMINGEN - STRANDBAD HEMMINGEN
HEMMOOR
 101 ▲ HEMMOOR, HEIDESTRANDBAD
HERZBERG AM HARZ, STADT
 102 ▲ JUESEE
HILDESHEIM, STADT
 103 ▲ HOHNSEN SEE
 104 ▲ MUEGGELSEE
 105 ⊖ ▲ TONKÜHLE BLAUER KAMP
HOHENAMELN
 106 ▲ PFANNTEICH
HOYA, STADT
 107 ▲ ALVESER SEE / EITZENDORF
ISENBUETTEL
 108 ▲ TANKUMSEE
ISERNHAGEN
 109 ▲ ALTWARMBUECHENER SEE
 110 ▲ KIRCHHORSTSEE
 111 ▲ PARKSEE
KIRCHGELLERSEN
 112 ▲ BADESEE KIRCHGELLERSEN
KIRCHWALDE
 113 ▲ BULLENSEE (3 PROBESTELLEN)
KRUMMENDEICH
 114 ▲ BADESEE KRUMMENDEICH
LANDESBERGEN
 115 ▲ BOLLWERDER SEE
LANGELSHEIM, STADT
 116 ⊖ ▲ INNERSTE TALSPERRE
LANGEN
 117 ▲ SIEVERNER SEE
LANGENHAGEN, STADT
 118 ▲ SILBERSEE
 119 ▲ WALDSEE - KRAEHNWINKEL
LANGLINGEN
 120 ⊕ ▲ STRANDBAD LANGLINGER SCHLEUSE
LEHRTE, STADT
 121 ⊕ ▲ LEHRTE, WALDSEE OT HAEMELERWALD
LEMFOERDE, FLECKEN
 122 ▲ DUEMMER SEE (3 PROBESTELLEN)
LILIENTHAL
 123 ▲ KIESGRUBE - VIERHAUSEN
LOXSTEDT
 124 ▲ NATURBADESEE STOTELER SEE
MUNSTER
 125 ▲ FLUEGGENHOFSEE - MUNSTER
NEUENKIRCHEN
 126 ⊕ ▲ BADEANSTALT NEUENKIRCHEN
 127 ▲ STICHTERSEE - NEUENKIRCHEN
NEUHAUS (OSTE), FLECKEN
 128 ▲ BADESTELLE AN DER OSTE (OSTE-SEE) NEUHAUS
NEUSTADT AM RUEBENBERGE, STADT
 129 ▲ BADESTRAND WEIßE DUEHNE MARDORF
 130 ▲ FREIBAD - FRANZ SEE - MANDELSLOH
 131 ▲ KIESTEICH - BORDENAU
 132 ▲ KIESTEICH - METHEL
NIENBURG (WESER), STADT
 133 ▲ DIE ROLLE / NIENBURG
NORDHOLZ
 134 ● NORDSEESTRAND SPIEKA-NEUFELD
NORTHEIM, STADT
 135 ▲ KIESSEE
OSTERHOLZ-SCHARMBECK, STADT
 136 ▲ GOLDBERGSEE - OHLENSTEDT
 137 ▲ MARITIMSEE - OHLENSTEDT
 138 ▲ QUELLSEE - OHLENSTEDT
OTTERNDORF, STADT
 139 ⊖ ▲ ELBBEBADESTELLE OTTERNDORF
 140 ▲ BADESEE "SEE ACHTERN-DIEK", OTTERNDORF
 141 ▲ BADESEE JUGENDLAGER H.-W.-KOPF - OTTERNDORF
OTTERSBERG, FLECKEN
 142 ▲ OTTERSTEDTER SEE
OYTEN
 143 ▲ OYTER BAGGERSEE
PEINE, STADT
 144 ▲ EIXER SEE (2 PROBESTELLEN)
REGESBOSTEL
 145 ▲ BADETEICH REGESBOSTEL

RETHEM (ALLER)
 146 ▲ RETHEMER FAHRSEE (CAMPINGPLATZ)
RINTELN, STADT
 147 ▲ DOKTORSEE
 148 ⊕ ▲ HELENEN SEE
ROTENBURG (WUEMME), STADT
 149 ⊕ ▲ WEICHELSEE (2 PROBESTELLEN)
SALZGITTER, STADT
 150 ▲ SALZGITTERSEE (6 PROBESTELLEN)
SALZHAUSEN
 151 ▲ TANGENDORFER TEICH
SALZHEMMENDORF, FLECKEN
 152 ▲ HUMBOLDT SEE - WALLENSEN
SANDSTEDT
 153 ▲ BADESTRAND SANDSTEDT
SARSTEDT, STADT
 154 ▲ ERHOLUNGSGBIET - GIFTENER SEE
 155 ▲ KIESSEE HEISEDE
SASSENBURG
 156 ▲ BERNSTEINSEE
SCHARNEBECK
 157 ▲ CAMPINGPLATZ KLOODT - LUEDERSHAUSEN
 158 ▲ INSELSEE - DLRG STATION
 159 ▲ INSELSEE - INSELTEIL
 160 ▲ REIHERSEE - LUEDERSHAUSEN
SCHIFFDORF
 161 ▲ BADESEE SILBERSEE - WEHDEL
 162 ⊖ ▲ SPADENER SEE
SCHLADEN
 163 ⊖ ▲ BADETEICH SCHLADEN (2 PROBESTELLEN)
SCHNEVERDINGEN
 164 ⊕ ▲ QUELLENBAD - SCHNEVERDINGEN
SCHWANEWEDD
 165 ▲ HARRIERSAND
 166 ⊖ ▲ SILBERSEE BRUNDORF
SCHWARMSTEDT
 167 ▲ BADESEE AZUR CAMPINGPLATZ - ENGEHAUSEN
SEEBURG
 168 ⊕ ▲ SEEBURGER SEE
SEEVETAL
 169 ▲ BADETEICH RAMMELSLOH
 170 ▲ MASCHENER SEE
 171 ▲ PULVERMUEHLENTEICH MECKELFELD
 172 ▲ SEE IM MASCHENER MOOR (SÜEDL. RICHT. B4)
SOLTAU, STADT
 173 ▲ BADESEE SKANDINAVIA - SOLTAU
 174 ▲ BROCK, IMBROCK-BADETEICH
 175 ▲ MORAENE SEE DITTMERN
 176 ▲ ZUM MUEHLENBACH HARBER
ST. ANDREASBERG, BERGSTADT
 177 ⊖ ▲ ODER TEICH
STADT OSTERODE AM HARZ, STADT
 178 ▲ FREIBAD RIEFENSBECK - KAMSCHLACKEN
STEINKIRCHEN
 179 ▲ ELBE BEI BASSENFLETH
 180 ▲ ELBE BEI LUHESAND
STOLZENAU
 181 ▲ WELLIER KOLK
STUHR
 182 ⊖ ▲ SILBERSEE / GROSSMACKENSTEDT
 183 ⊖ ▲ STELLER SEE / GROSSMACKENSTEDT
SUDERBURG
 184 ▲ HARDAUSEE - HOESSERINGEN AUFSICHTSTURM
 185 ▲ HARDAUSEE - HOESSERINGEN STRAND HOEHE KIOSK
SULINGEN, STADT
 186 ▲ STADTSEE SULINGEN (2 PROBESTELLEN)
SYKE, STADT
 187 ⊖ ▲ BADESEE AM CAMPINGPLATZ HEUSMANN
UELZEN, STADT
 188 ▲ OLDENSTÄEDTER SEE - BADESTRAND KIOSK HINTEN
 189 ▲ OLDENSTÄEDTER SEE - BADESTRAND KIOSK VORN
 190 ▲ OLDENSTÄEDTER SEE - STRAND OLDENSTADT MITTE
UETZE
 191 ▲ IRENENSEE - DAHRENHORST
USLAR, STADT
 192 ▲ USLAR, BADESTELLE IM OT SCHOENHAGEN
VECHELDE
 193 ▲ BADESEE VECHTELDE - BETTMAR (FREIBAD)
 194 ▲ CAMPINGPLATZ BETTMAR
WALKENRIED
 195 ▲ PRIORTEICH
WALSRODE, STADT
 196 ▲ BADETEICH VETHEM (CAMPINGPLATZ)
 197 ▲ NATURSEE HODENHAGEN
 198 ▲ STRANDBAD - DUESHORN
WEDEMARK
 199 ▲ NATELSHEIDEESE - BISSENDORF
WEENZEN
 200 ▲ BRUCHSEE (3 PROBESTELLEN)
WENDEBURG
 201 ⊕ ▲ CAMPINGPLATZ MEERDORF
WEYHE
 202 ⊖ ▲ ALTE WESER IN DREYE
WIETZENDORF
 203 ▲ SUEDESEKAMP
WINSEN (ALLER)
 204 ⊖ ▲ BADESEE IM HUETTENSEE-PARK - MEISSENDORF
WITTINGEN
 205 ▲ STRANDBAD KNESEBECK
WOLFENBUETTEL, STADT
 206 ⊖ ▲ FUEMMELSEE (2 PROBESTELLEN)
WOLFSBURG, STADT
 207 ▲ ALLERSEE (2 PROBESTELLEN)
WORPSWEDD
 208 ⊕ ▲ HAMME / NEU HELGOLAND
WREMEN
 209 ⊕ ▲ NORDSEESTRAND WREMEN
WUNSTORF
 210 ▲ BADEINSEL IM STEINHÜDER MEER

DEUTSCHE BUCHT

OSTSEE



ALT SCHADOW

1 ⊕ ▲ GODNASEE

ALTENHOF

2 ▲ WERBELLINSEE, EJB

ALTZESCHDORF

3 ⊕ ▲ HOHENJESARSCHER SEE

ANGERMUENDE

4 ▲ WOLLETZSEE

ATTERWASCH

5 ⊕ ▲ DEULOWITZER SEE

BAD LIEBENWERDA OT ZEISCHA

6 ⊖ ▲ WALDBAD, CAMPINGPLATZ

BAD SAAROW

7 ▲ SCHARMUETZELSEE, CECILIENPARK

8 ▲ SCHARMUETZELSEE, PIESKOW

9 ⊕ ▲ SCHARMUETZELSEE, STRANDBAD MITTE

10 ⊖ ▲ SCHARMUETZELSEE, STRANDBAD NEPTUN

BERLIN

11 ▲ BADESTELLE GRUNEWALDSEE

12 ⊖ ▲ BREITHEORN

13 ▲ FREIBAD HALENSEE

14 ⊕ ▲ FREIBAD JUNGFERNHEIDETEICH

15 ▲ FREIBAD PLOETZENSEE

16 ▲ FREIBAD TEGELER SEE

17 ▲ FREIBAD ZIEGELEISEE

18 ▲ GROSSE STEINLANKE

19 ▲ KONRADSHOEHE/BUERGERABLAG

20 ▲ SAATWINKEL

21 ⊕ ▲ STRANDBAD GROSSER WANNSEE

22 ⊕ ▲ DAHME, SCHMOECKWITZ

23 ▲ DAHME, STRANDBAD GRUENAU

24 ▲ DAHME, STRANDBAD WENDENSCHLOSS

25 ⊖ ▲ GROSSER MUEGGELSEE, BAD RAHNSDORF

26 ⊖ ▲ GROSSER MUEGGELSEE, SEEBAD FRIEDRICHSHAGEN

27 ▲ KLEINER MUEGGELSEE

28 ⊖ ▲ LANGER SEE, BAMMELECKE

29 ⊕ ▲ SEEBAD AM WEISSEN SEE

30 ▲ STRANDBAD ORANKESEE

BESTENSEE

31 ▲ KIESSEE II, LIEGEWIESE

32 ▲ KOERBISKRUGER TONSEE

BOITZENBURG

33 ⊕ ▲ SCHUMELLEENSEE

BRANDENBURG/HAVEL

34 ⊕ ▲ BEETZSEE, MASSOWBURG

35 ▲ BREITLINGSEE, MALGE

BRIESELANG

36 ▲ NYMPHENSEE (BADESEE)

BRODOWIN

37 ⊖ ▲ PARSTEINER SEE, PEHLITZWERDER

BUCKOW

38 ▲ SCHERMUETZELSEE

BUTZOW

39 ⊖ ▲ BEETZSEE, CAMPINGPLATZ

DIENSDORF-RADLOW

40 ▲ SCHARMUETZELSEE

EGGERSDORF

41 ▲ BOETZSEE, FKK "HOCHSPANUNG"

42 ⊕ ▲ BOETZSEE, POSTBRUCH

43 ▲ BOETZSEE, STRANDBAD

EICHHORST

44 ▲ WERBELLINSEE, AM SPRING, CAMPINGPLATZ

ERKNER

45 ▲ DAEMERITZSEE

FALKENBERG

46 ⊕ ▲ KIEBITZER SEE, NEZ KIEBITZ, CAMPING

FERCH

47 ⊕ ▲ SCHWIELOWSEE, STRANDBAD FERCH

FERCHESAR

48 ▲ HOHENNAUENER SEE, DRANSESCHLUCHT

FINOWFURT

49 ⊖ ▲ UEDERSEE, FERIEHPARK UEDERSEE, CAMPING

FRANKFURT (ODER)

50 ⊖ ▲ HELENESEE

FUERSTENBERG

51 ⊕ ▲ ROEBLINSEE

FUNKENHAGEN

52 ▲ CARWITZER SEE, THOMSDORF

GLINDOW

53 ⊕ ▲ GLINDOWER SEE

GORTZ

54 ⊕ ▲ BEETZSEE, CAMPINGPLATZ

GROSS SCHOENEBECK

55 ⊕ ▲ WERBELLINSEE, SUESSEER WINKEL

GROSS-FREDENWALDE

56 ▲ SABINENSEE

GROSSKOSCHEN

57 ▲ SENFTENBERGER SEE

GRUENHEIDE

58 ⊕ ▲ PEETZSEE

59 ⊕ ▲ WERLSEE

HENNICKENDORF

60 ▲ GROSSER STIENITZSEE

HOHEN NEUENDORF OT BORGSDORF-PINNOW

61 ⊕ ▲ BERNSTEINSEE (AUTOBAHNSEE)

HOHENFERCHESAR

62 ⊕ ▲ PRITZERBER SEE - HAVEL

JOACHIMSTHAL

63 ▲ WERBELLINSEE, CAMPINGPLATZ VIOGTWIESE

64 ▲ WERBELLINSEE, HOLZABLAG MICHEN

KAGAR

65 ▲ GROSSER ZECHLINER SEE

KAGEL-MOELLEENSEE

66 ⊕ ▲ MOELLEENSEE, GRUENHEIDE, WEG ZUR ERHOLUNG

KALLINCHEN

67 ▲ MOTZENER SEE

KETZIN

68 ⊕ ▲ HAVEL, STRANDBAD KETZIN

KLAUSDORF

69 ▲ MELLEENSEE

KOERBA

70 ⊕ ▲ KOERBAER SEE

KOLPIN

71 ⊕ ▲ GROSSER KOLPINER SEE

KREMMEN

72 ⊕ ▲ KREMMENER SEE

LAMSFELD

73 ⊕ ▲ MOCHOWSEE

LANKE

74 ⊕ ▲ LIEPNITZSEE, FREIBAD WESTSEITE

LEISSNITZ

75 ⊕ ▲ GLOWER SEE

LENZEN

76 ⊕ ▲ RUDOWER SEE, BADEANSTALT

77 ⊕ ▲ RUDOWER SEE, CAMPINGPLATZ

LIMSDORF

78 ▲ SPRINGSEE

79 ⊕ ▲ TIEFER SEE

LINDOW

80 ⊕ ▲ GUEDELACKSEE

LINOW

81 ▲ KLEINER LINOWSEE

LYCHEN

82 ⊕ ▲ WURLSEE, ZELTPLATZ 79

83 ▲ ZENSSEE, HEILSTAETTEN

84 ▲ ZENSSEE, WUPPGARTEN

MELLEENSEE

85 ▲ MELLEENSEE

MENZ

86 ▲ ROOFENSEE

NEUENDORF

87 ⊕ ▲ GROSSE PLOETZE, CAMPING

NEUGLOBSOW

88 ▲ GROSSER STECHLINSEE

NEURUPPIN OT BINENWALDE

89 ▲ KALKSEE, BINENWALDE

NIEMTSCH

90 ▲ SENFTENBERGER SEE

NIEWISCH

91 ⊕ ▲ SCHWIELOCHSEE

ORANIENBURG

92 ⊕ ▲ LEHNITZSEE

PARSTEIN

93 ▲ PARSTEINER SEE, CAMPINGPLATZ

POTSDAM

94 ▲ HAVEL, TEMPLINER SEE

95 ▲ HAVEL, TIEFER SEE

PRENZLAU

96 ▲ UNTERUCKERSEE

RANZIG

97 ▲ RANZIGER SEE

RETZOW

98 ▲ WURLSEE, WURLGRUND

RHEINSBERG

99 ▲ GRIENERICKSEE

ROEPERSDORF

100 ▲ UNTERUCKERSEE

RUECKERSDORF

101 ⊕ ▲ BADESEE RUECKERSDORF (EHM. BADETEICH)

SCHILDOW

102 ⊕ ▲ KIESSEE SCHILDOW

SCHWEINRICH

103 ▲ DRANSER SEE

104 ▲ DRANSER SEE, PLANSCHEN

SEEBECK-STRUBENSEE

105 ▲ WUTZSEE

SEEHAUSEN

106 ▲ OBERUCKERSEE, QUAST

SENFTENBERG

107 ▲ SENFTENBERGER SEE, SENFTENBERG/BUCHWALDE

SPERENBERG

108 ▲ KRUMMER SEE

STOLZENHAGEN

109 ⊖ ▲ STOLZENHAGENER SEE

STORKOW

110 ⊕ ▲ STORKOWER SEE

STRAUSBERG

111 ⊖ ▲ STRAUSSEE, BADSTRABE

112 ▲ STRAUSSEE, JENSEITS DES SEES

113 ⊕ ▲ STRAUSSEE, LIEGEWIESEN NORD

114 ▲ STRAUSSEE, STRANDBAD

TAUER

115 ▲ GROSSEE

TEMPLIN

116 ⊖ ▲ FAHRSEE, ZELTPLATZ

117 ▲ LUEBBESE, FERIEHPHOTEL

118 ⊕ ▲ TEMPLINER SEE

WANDLITZ

119 ⊕ ▲ WANDLITZSEE

WARNITZ

120 ⊕ ▲ OBERUCKERSEE, DAUER CAMPING

121 ▲ OBERUCKERSEE, ZELTPLATZ

WARTHE

122 ▲ GROSSER WARTHESEE

WENDISCH-RIETZ

123 ⊕ ▲ SCHARMUETZELSEE, CAMPINGPLATZ SCHWARZHORN

124 ▲ SCHARMUETZELSEE, EHEM. JEZ

125 ⊕ ▲ SCHARMUETZELSEE, GEMEINDEWIESE

WERDER/HAVEL

126 ⊕ ▲ PLESSOWER SEE

WITTENBERGE

127 ▲ FRIEDENSTEICH

WOLTERS DORF

128 ⊕ ▲ FLAKENSEE, CAMPINGPLATZ E42

129 ⊕ ▲ KALKSEE, RICHARD-WAGNER-STR.

WUENS DORF

130 ▲ GROSSER WUENS DORFER SEE

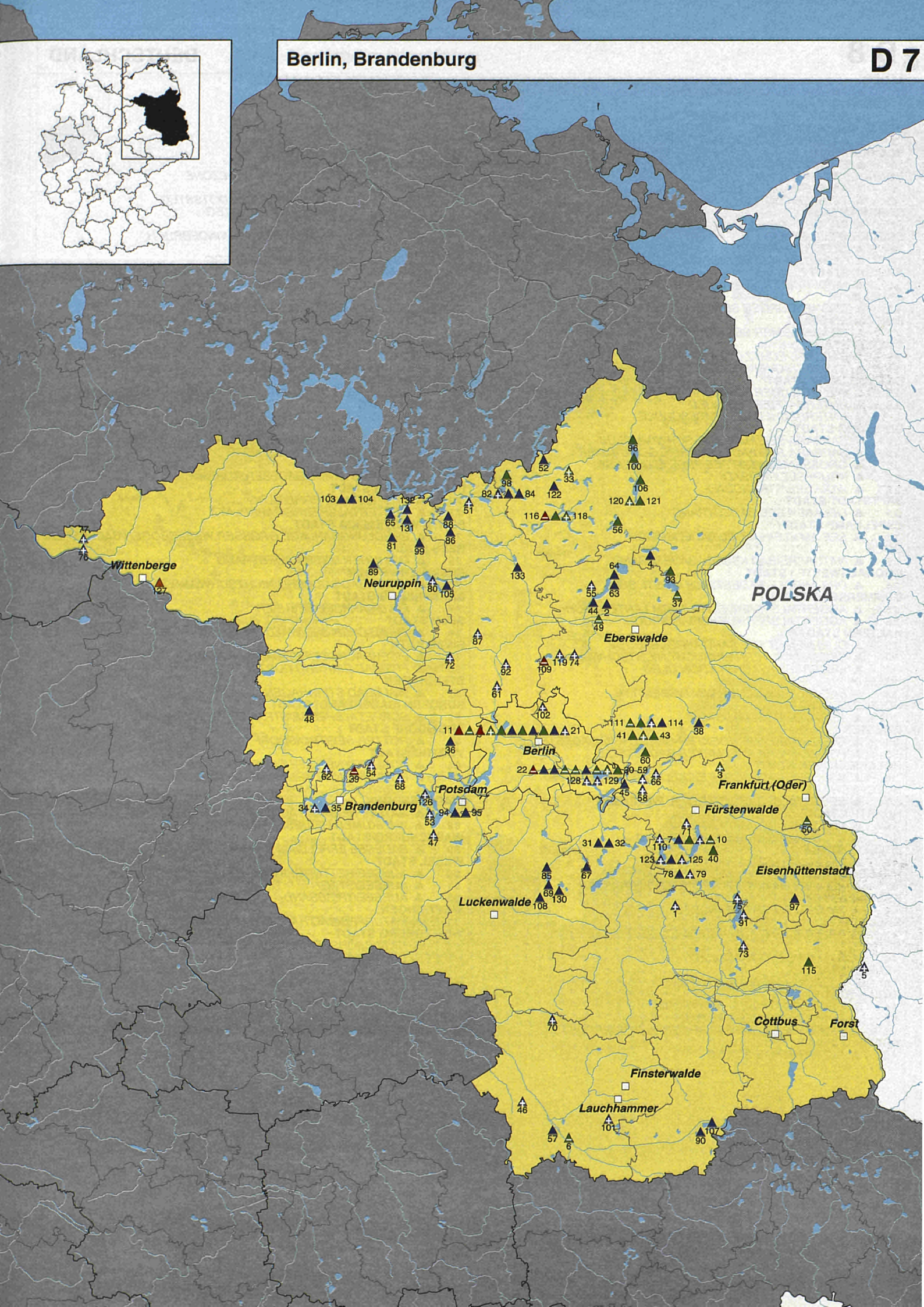
ZECHLINERHUETTE

131 ▲ SCHLABORNSEE

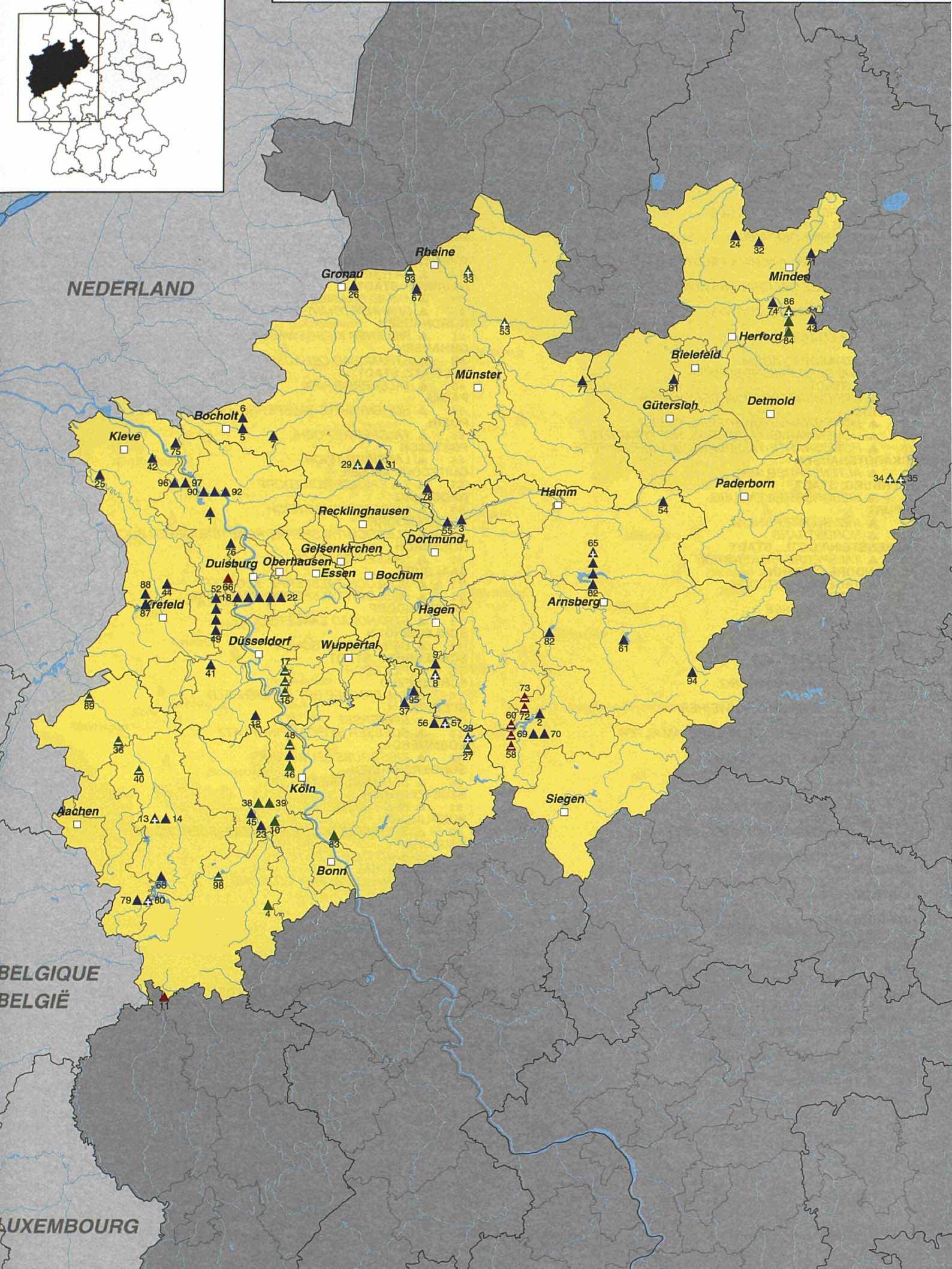
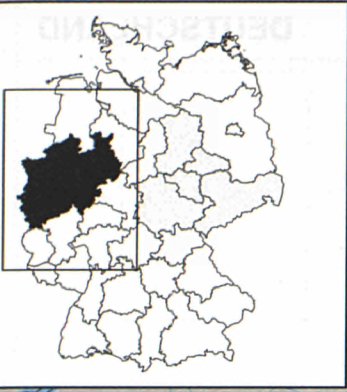
132 ▲ ZOETZENSEE

ZEHDENICK-NEUHOF

133 ▲ WALDBAD



- ALPEN**
1 ▲ FREIZEITSEE ALPEN-MENZELN
- ATTENDORN STADT**
2 ▲ BIGGESEE/WALDENBURGER BUCHT
- BERGKAMEN STADT**
3 ▲ BADEANSTALT HEIL/AM SPRUNGBRETT
- BLANKENHEIM**
4 ▲ FREILINGER SEE/BADESTRAND
- BOCHOLT STADT**
5 ▲ AA-SEE/BADESTELLE
6 ▲ TONWERKE/STEG
- BORKEN STADT**
7 ▲ PROEBSTING-SEE/BADESTELLE
- BRECKERFELD STADT**
8 ⊕ ▲ GLOERTALSPERRE/MITTLERE BADEZONE
9 ▲ GLOERTALSPERRE/NOERDLICHE BADEZONE
- BRUEHL STADT**
10 ▲ HEIDERBERGSEE/BADESTRAND
- DAHLEM**
11 ▲ KRONENBURGER SEE/BADESTRAND
- DORMAGEN STADT**
12 ▲ NIEVENHEIMER SEE/NOERDL.BADESTRAND
- DUEREN STADT**
13 ⊕ ▲ BADESEE ECHTZ/CAMPINGPLATZ
14 ▲ GUERZENICHER SEE/BADESTRAND
- DUESSELDORF STADT**
15 ⊖ ▲ UNTERBACHER SEE/NORD
16 ⊖ ▲ UNTERBACHER SEE/SUED
17 ⊖ ▲ UNTERBACHER SEE/SURFSCHULE
- DUISBURG STADT**
18 ▲ BARBARA SEE/AMATEUR-SCHWIMMCLUB
19 ▲ BARBARA SEE/BADEANL.FREIE SCHWIMMER
20 ▲ GROSSENBAUMER SEE/FREIZEITANLAGE
21 ▲ KRUPPSEE/FREIBAD
22 ▲ WOLFSEE/STRANDBAD
- ERFTSTADT STADT**
23 ▲ LIBLARER SEE/BADESTRAND
- ESPELKAMP STADT**
24 ▲ SEE AM KLEIHUEGEL/BADEBEREICH
- GOCH**
25 ▲ NATURFREIBAD KESSEL/BADESTRAND
- GRONAU (WESTF.) STADT**
26 ▲ DRILANDSEE/BADESTELLE WESTL.SEE
- GUMMERSBACH STADT**
27 ⊖ ▲ AGGERTALSPERRE/DLRG-TURM LANTENBACH
28 ⊕ ▲ AGGERTALSPERRE/FREIBAD BRUCH
- HALTERN STADT**
29 ⊕ ▲ DUELMENER SEE/SANITAERGEBAEUDE
30 ▲ SEEBAD HALTERN/EINBUCHT.NICHTSCHW.
31 ▲ SILBERSEE/WACHSTATION DLRG
- HILLE**
32 ▲ BADESEE MINDENER WALD/SEEMITTE
- HOERSTEL STADT**
33 ⊕ ▲ TORFMOORSEE/AM STEG
- HOEXTER**
34 ⊕ ▲ FREIZEITANLAGE HOEXTER-GODELHEIM/BADESTELLE
35 ⊕ ▲ FREIZEITPARK AHLEMAYER/BADESTELLE
- HUECKELHOVEN STADT**
36 ⊖ ▲ BADESEE KAPUSCH HUECKELHOVEN/AM STRAND
- HUECKESWAGEN STADT**
37 ▲ BEVERTALSPERRE/ORTSTEIL WEFELSEN
- HUERTH STADT**
38 ▲ BLEIBTREUSEE/BADESTRAND
39 ▲ OTTO-MAIGLER-SEE/BADESTRAND
- JUELICH STADT**
40 ⊖ ▲ BARMENER SEE
- KAARST STADT**
41 ▲ KLEINER KAARSTER SEE/NOERDL.BADESTR.
- KALKAR STADT**
42 ▲ WISSELER SEE/STRANDBAD
- KALLETAL**
43 ▲ FREIZEITZENTRUM VARENHOLZ/SEEMITTE
- KERKEN**
44 ▲ EYLLER SEE/STRANDBAD
- KERPEN STADT**
45 ▲ ZIESELSMAAR/BADESTRAND
- KOELN STADT**
46 ▲ ESCHER BADESEE/PLATTFORM
47 ▲ FUEHLINGER SEE/FREIBAD
48 ⊖ ▲ VINGSTER BAGGERSEE/BEGRENZUNGSPFOSTEN
- KREFELD STADT**
49 ▲ ELFRATHER SEE/STEG
- 50 ▲ FREIBAD HUELS/AM SEIL
51 ▲ NEPTUN/TREPPE
52 ▲ WALDSEE/STEG
- LADBERGEN**
53 ⊕ ▲ WALDSEE/SEEMITTE
- LIPPSTADT**
54 ▲ ALBERSEE/SUEDSTRAND
- LUENEN STADT**
55 ▲ HORSTMARER SEE/MITTE BADEZONE
- MARIENHEIDE**
56 ▲ BRUCHERTALSPERRE/DLRG-BOOTSSTEG
57 ⊕ ▲ LINGESETALSPERRE/BOOTSSTEG
- MEINERZHAGEN STADT**
58 ⊖ ▲ LISTERTALSPERRE/CAMPING WINDEBRUCH
59 ⊖ ▲ LISTERTALSPERRE/DLRG
60 ⊖ ▲ LISTERTALSPERRE/RENGERBERG
- MESCHEDE STADT**
61 ▲ HENNETALSPERRE/BERGHAUSER BUCHT
- MOEHNESEE**
62 ▲ MOEHNESEE/STRANDBAD DELECKE
63 ▲ MOEHNESEE/STRANDBAD KOERBECKE NORD
64 ▲ MOEHNESEE/STRANDBAD KOERBECKE SUED
65 ⊕ ▲ MOEHNESEE/STRANDBAD WAMEL
- MOERS STADT**
66 ▲ BETTENKAMPER MEER/STRAND
- NEUENKIRCHEN**
67 ▲ BAGGERSEE NEUENKIRCHEN/UNTERHALB DES KIOSKS
- NIDEGGEN STADT**
68 ▲ BADESTRAND ESCHAUDEL/BADESTRAND
- OLPE STADT**
69 ▲ BIGGESEE/SONDERN-SURFCLUB
70 ▲ BIGGESEE/SONDERNER KOPF
- PETERSHAGEN STADT**
71 ▲ BADESEE LAHDE/BADEBEREICH
- PLETTENBERG STADT**
72 ⊖ ▲ OESTERTALSPERRE/DLRG
73 ⊖ ▲ OESTERTALSPERRE/PARKPLATZ
- PORTA WESTFALICA STADT**
74 ▲ ERHOLUNGSANLAGE GROSSER WESERBOGEN/BADEBEREICH
- REES STADT**
75 ▲ MILLINGER MEER/BADESTRAND
- RHEINBERG STADT**
76 ▲ NATURBAD BUDBERG/NICHTSCHWIMMER
- SASSENBERG STADT**
77 ▲ FELDMARKSEE/SEEUFER
- SELM STADT**
78 ▲ TERNSCHER SEE/WALDFREIBAD
- SIMMERATH**
79 ▲ EISERBACHSEE/FREIBAD SCHWIMMER
80 ⊕ ▲ FREIBAD EINRUHR RURTALSP./SCHWIMMER
- STEINHAGEN**
81 ▲ WALDBAD STEINHAGEN
- SUNDERN (SAUERLAND) STADT**
82 ▲ SORPETALSPERRE/STRANDBAD LANGSCHEID
- TROISDORF STADT**
83 ▲ ROTTER-SEE/TROISDORF
- VLOTHO STADT**
84 ▲ BORLEFZENER SEE/DLRG-STRAND
85 ▲ BORLEFZENER SEE/KINDERSTRAND
86 ⊕ ▲ SONNENSEE/CAMPINGPLATZ
- WACHTENDONK**
87 ▲ NATURFREIBAD WACHTENDONK/BADESTRAND
88 ▲ WANKUMER HEIDEESEE/BADESTRAND
- WASSENBERG STADT**
89 ⊖ ▲ BADESEE EFFELD/AM STRAND
- WESEL STADT**
90 ▲ AUÉESEE/RETTUNGSINSEL
91 ▲ AUÉESEE/STEG
92 ▲ AUÉESEE/TREIBSAND
- WETTRINGEN**
93 ⊖ ▲ NATURFREIBAD HADDORFER SEE/AM UFER
- WINTERBERG STADT**
94 ▲ HILLEBACHSEE/NIEDERSFELD
- WIPPERFUERTH STADT**
95 ▲ BEVERTALSPERRE/ORTSTEIL GROSSHOEHFELD
- XANTEN STADT**
96 ▲ NATURBAD XANTEN-WARDT/NICHTSCHWIMMER
97 ▲ NATURBAD XANTEN-WARDT/SCHWIMMER
- ZUELPICH STADT**
98 ⊖ ▲ WASSERSPORTSEE ZUELPICH/BADESTRAND



ALTENBEUTHEN

1 ▲ HOHENWARTE-TALSPERRE, DROSCHKAU

ARENDSEE

2 ▲ ARENDSEE BST STRANDBAD

BARLEBEN

3 ⊕ ▲ BARLEBER SEE

BAUTZEN, STADT

4 ⊕ ▲ TALSPERRE BAUTZEN

BERGA OT ALBERSDORF

5 ▲ STAUSEE

BERGWITZ

6 ▲ BERGWITZSEE

BORNA, STADT

7 ▲ SPEICHERBECKEN BORNA

BRAND-ERBISDORF, STADT

8 ▲ ERZENGELTEICH

BRANDIS

9 ▲ ALBRECHTSHAINER SEE

CALLENBERG

10 ▲ STAUSEE OBERWALD

CATTERFELD

11 ⊕ ▲ CAMPINGPLATZ PAULFELDTEICH

CHEMNITZ, STADT

12 ⊖ ▲ STAUSEE OBERRABENSTEIN

COSWIG

13 ▲ FLAEMINGBAD COSWIG

DANNIGKOW

14 ⊖ ▲ PLATTENSEE

DESSAU

15 ▲ STRANDBAD ADRIA

16 ▲ WALDBAD FREUNDSCHAFT

DRESDEN, STADT

17 ⊕ ▲ SPEICHERBECKEN NIEDERWARTHA

DROGNITZ

18 ▲ HOHENWARTE-TALSPERRE, GREEZ

19 ▲ HOHENWARTE-TALSPERRE, HOPFENMUEHLE

20 ▲ HOHENWARTE-TALSPERRE, SCHAEFERWIESE

ECKARDTSHAUSEN

21 ▲ ALTENBERGER SEE

EILENBURG, STADT

22 ⊕ ▲ KIESGRUBE EILENBURG

ERFURT

23 ▲ NEZ STOTTERNHEIM

24 ▲ NORDSTRAND

FALKENSTEIN/VOGTL., STADT

25 ▲ TALSPERRE FALKENSTEIN

FOCKENDORF OT PAHNA

26 ▲ TAGEBAURESTLOCH

FOERDERSTEDT

27 ⊖ ▲ ALBERTINESEE

FRANKENHAIN

28 ▲ LUETSCHKE-STAUSEE

GERA OT AGA

29 ▲ STRANDBAD AGA

GERA OT KAIMBERG

30 ⊕ ▲ NATURBAD KAIMBERG

GEYER, STADT

31 ⊕ ▲ GREIFENBACH-STAUWEIHER

GOSSWITZ OT SAALTHAL

32 ▲ HOHENWARTE-TALSPERRE, AM ALTER

GROSS DUEBEN

33 ▲ BADESEE HALBENDORF

GUTTAU

34 ▲ OLBASEE

HALLE ANGERSDORF

35 ⊖ ▲ ANGERSDORFER TEICH

HALLE NIETLEBEN

36 ⊖ ▲ HEIDEBAD/STRANDABSCHNITT I

HELDRUNGEN

37 ▲ NATURSCHWIMMBAD

HOHENFELDEN

38 ▲ STAUSEE HOHENFELDEN

HOHENMOELSEN

39 ▲ MONDSEE

HOYERSWERDA

40 ▲ ZIEGELTEICH BADESEE

IMMELBORN

41 ▲ KIESGRUBE

JENA

42 ⊕ ▲ SCHLEICHERSEE

JERSLEBEN

43 ⊕ ▲ JERSLEBER SEE

KAMENZ, STADT

44 ⊖ ▲ WALDSEE DEUTSCHBASELITZ

KAMERN

45 ⊖ ▲ KAMERN-SEE BST KAMERN

KNAPPENSEE

46 ▲ KNAPPENSEE

KOENIGSEE

47 ▲ WALDBAD

KRETZSCHAU

48 ▲ STRANDBAD KRETZSCHAU

LIMBACH-OBERFROHNA, STADT

49 ▲ GROSSER TEICH LIMBACH

LOHSA

50 ▲ SILBERSEE

LUCKA OT PROESSDORF

51 ▲ PROESSDORFER SEE

MAGDEBURG

52 ⊖ ▲ NEUSTAEDTER SEE

53 ⊖ ▲ SALBKER SEE I

MALTER

54 ⊖ ▲ TALSPERRE MALTER

MARKRANSTAEDT, STADT

55 ▲ KULKWITZER SEE

MEUSELWITZ

56 ▲ HAINBERGSEE

MORITZBURG

57 ⊕ ▲ DIPPELSDORFER TEICH

MUENCHENBERNSDORF

58 ▲ NATURBAD

NAUNHOF, STADT

59 ▲ AMMELSHAINER SEE

60 ▲ SPANNBETONWERK-SEE

NORDHAUSEN

61 ▲ BIELENER KIESGEWAESSER

OBHAUSEN

62 ▲ STRANDBAD OBHAUSEN

OELSNITZ, STADT

63 ▲ TALSPERRE PIRK

PASKA

64 ▲ HOHENWARTE-TALSPERRE, LINKENMUEHLE

POEHL

65 ⊖ ▲ TALSPERRE POEHL

PRETZSCH

66 ▲ LAUSIGER TEICH

QUITZDORF AM SEE

67 ▲ TALSPERRE QUITZDORF

RADEBURG

68 ▲ NIEDERER WALDTEICH

REMPENDORF

69 ⊕ ▲ BLEILOCH-TALSPERRE, REMPTENDORFER BUCHT

ROSSBACH

70 ▲ HASSE-ROSSBACH

SAALBURG

71 ⊕ ▲ BLEILOCH-TALSPERRE, KLOSTER

72 ▲ BLEILOCH-TALSPERRE, SAALBURG

SANDERSDORF

73 ▲ STRANDBAD SANDERSDORF

SCHLEUSINGEN

74 ▲ BERGSEE RATSCHER

SCHNEEBERG, STADT

75 ⊖ ▲ FILZTEICH

SCHOENFELD

76 ⊖ ▲ KAMERN-SEE BST SCHOENFELD

SEEBURG

77 ⊕ ▲ BINDERSEE

78 ▲ SUESSER SEE/CAMPINGPLATZ

SOEMMERDA,

79 ▲ KIESGRUBE LEUBINGEN

SONDRSHAUSEN

80 ▲ BEBRAER TEICHE

STUETZERBACH

81 ▲ BADETEICH

SUEPLINGEN

82 ⊖ ▲ STEINBRUCH ALTE SCHMIEDE SUEPLINGEN

TAUSCHA

83 ⊖ ▲ BRETTMUEHLENTEICH

TEUTSCHENTHAL

84 ▲ STRANDBAD PAPPELGRUND

TRIEBES

85 ⊕ ▲ NATURBAD

URNSHAUSEN

86 ▲ SCHOENSEE

WERDAU, STADT

87 ⊕ ▲ TALSPERRE KOBERBACH

WERMSDORF

88 ▲ KIESGRUBE LUPPA

WILHELMSDORF OT PORTENSCHMIEDE

89 ▲ HOHENWARTE-TALSPERRE, PORTENSCHMIEDE

WOLMIRSLEBEN

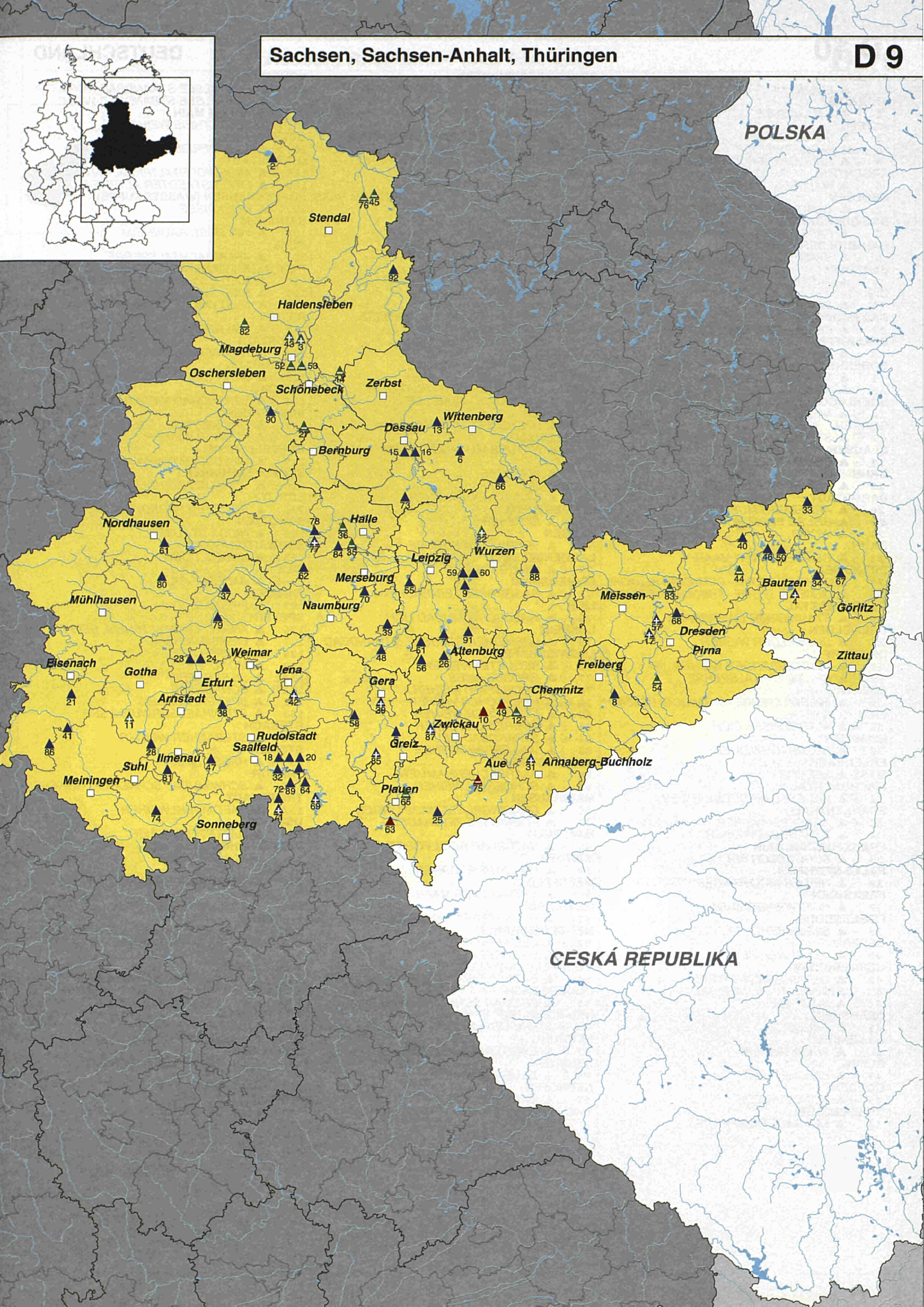
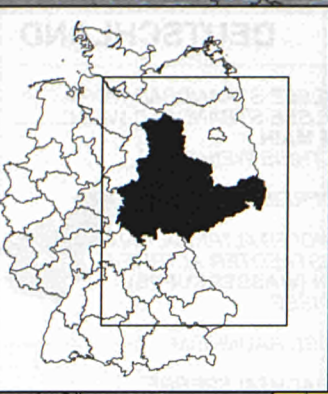
90 ▲ WOLMIRSLEBENER SCHACHTSEE

WYHRATAL

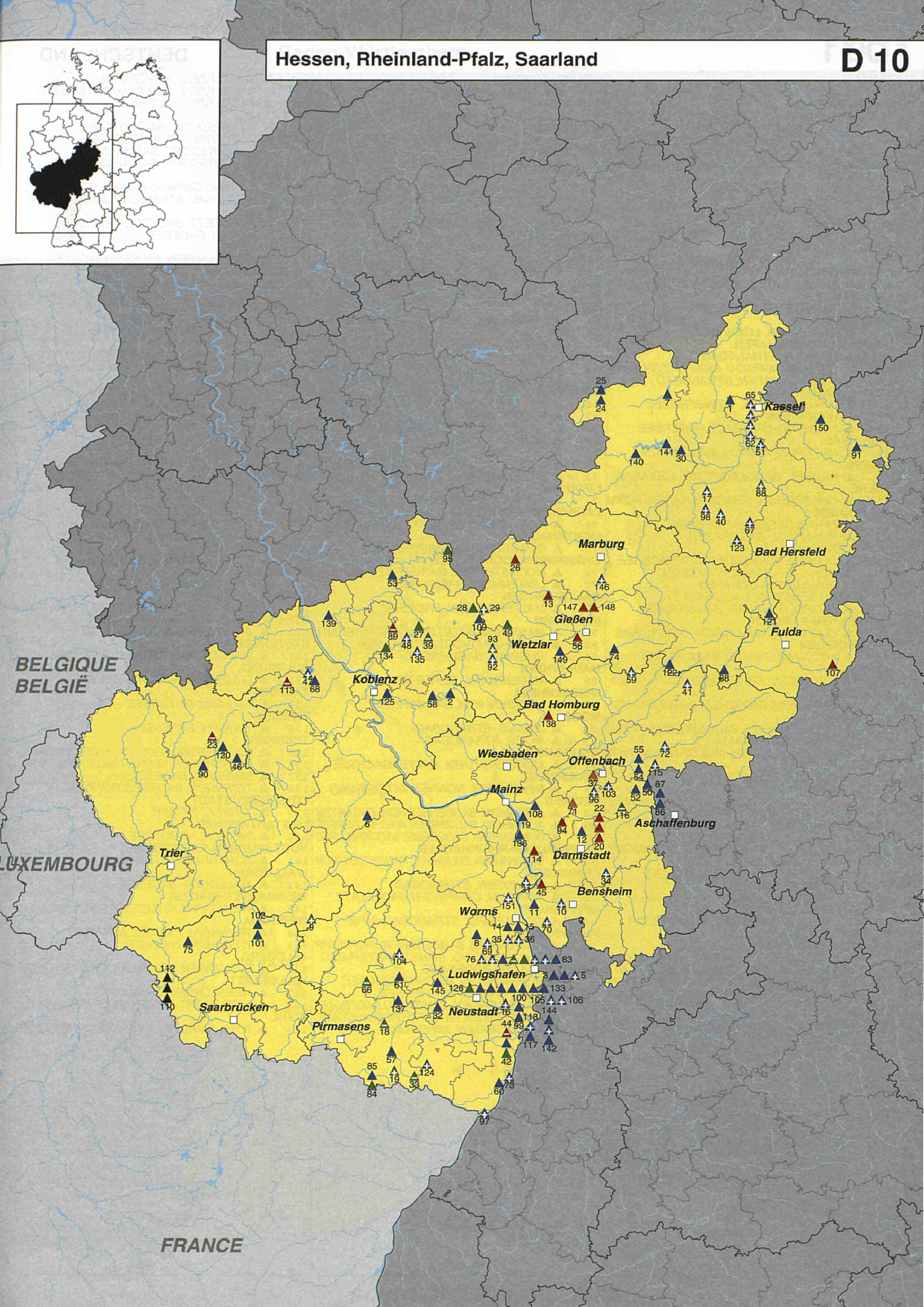
91 ▲ HARTHSEE

ZABAKUCK

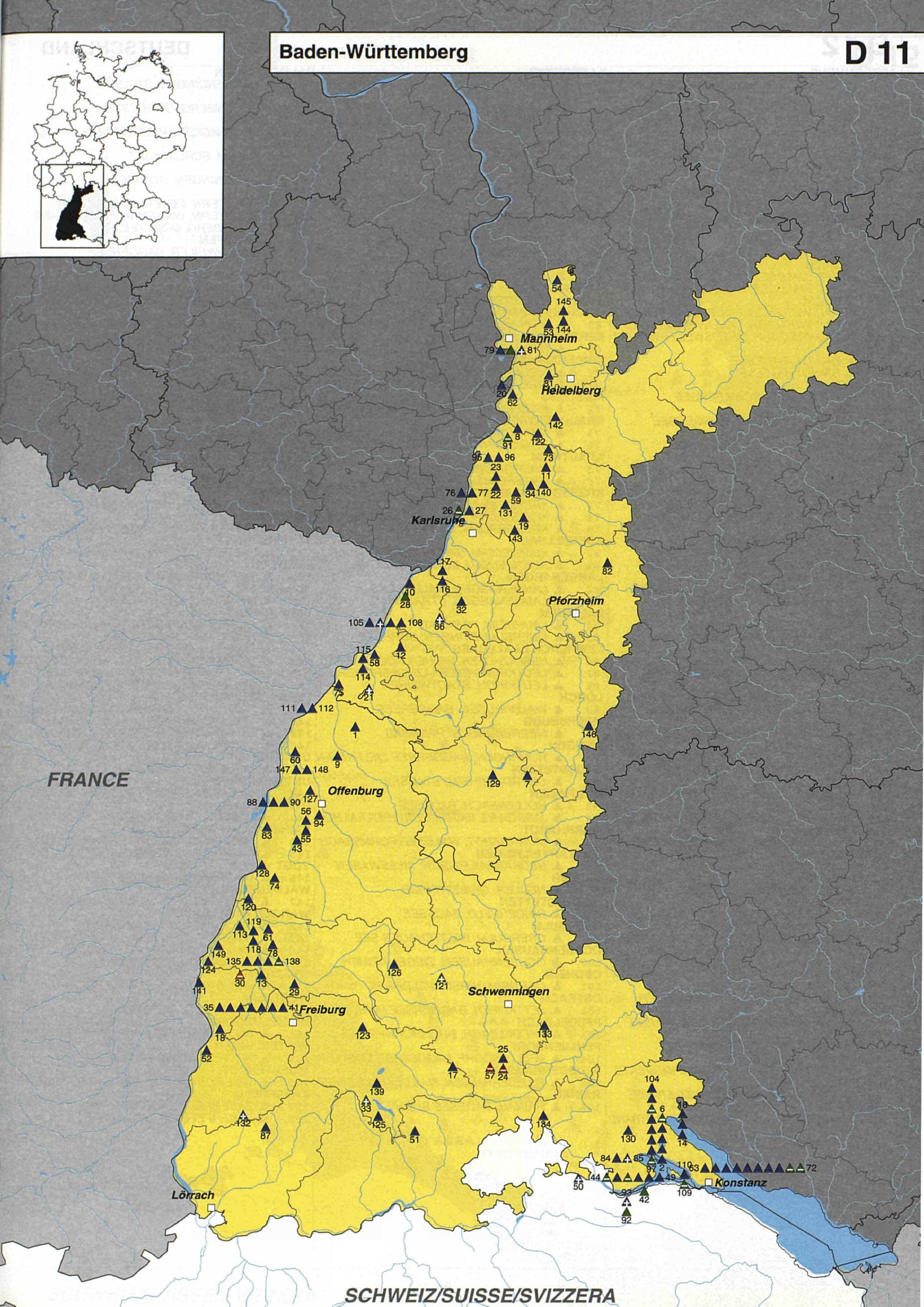
92 ▲ ZABAKUCKER SEE



AHNATAL	GROSSKROTZENBURG	NOHFELDEN
1 ▲ BUEHL	50 ▲ STRANDBAD SPESSARTBLICK	101 ▲ BOSTALSEE STRANDBAD-NORD
ALTENDIEZ	GUXHAGEN	102 ▲ BOSTALSEE STRANDBAD-WEST
2 ▲ BAGGERSEE	51 ⊕ ▲ STELLBERGSEE	OFFENBACH AM MAIN
ALTRIP	HAINBURG	103 ⊕ ▲ SCHULTHEIS WEIHER
3 ▲ BLAUE ADRIA	52 ▲ BADESEE KLEIN-KROTZENBURG	OTTERBERG
4 ▲ JAEGERWEIHER	HAMM, SIEG	104 ⊕ ▲ NATURFREIBAD OTTERBERG
5 ⊕ ▲ NEUHOFENER ALTRHEIN	53 ▲ FREIBAD THALHAUSERMUEHLE	OTTERSTADT
ARGENTHAL	HANAU	105 ⊕ ▲ ANGELHOFER ALTRHEIN, CAMPINGPLATZ
6 ▲ WALDSEE	54 ▲ BAERENSEE	106 ⊕ ▲ OTTERSTAEDTER ALTRHEIN
AROLSEN	55 ▲ BIRKENSEE; FREIZEITZENTRUM HAAS	POPPEHAUSEN (WASSERKUPPE)
7 ▲ TWISTETALSPERRE - STRANDBAD WETTERB.	HEUCHELHEIM	107 ▲ GUCKAISEE
BAD DUERCKHEIM	56 ▲ HEUCHELHEIMER SEE II	RAUNHEIM
8 ▲ BADEWEIHER "AUF DEM KNAUS"	HINTERWEIDENTHAL	108 ▲ WALDSEE RAUNHEIM
BAUMHOLDER	57 ▲ ROHRWOOG	REHE
9 ⊕ ▲ STADTWEIHER BAUMHOLDER	HOLZAPPEL	109 ▲ KROMBACHTALSPERRE
BENSHEIM	58 ▲ HERTHASEE	REHLINGEN-SIERSBURG
10 ⊕ ▲ BADESEE	HUNGEN	110 ▲ NIED EIMERSDORF-CAMPINGPLATZ
BIBLIS	59 ⊕ ▲ INHEIDENER SEE	111 ▲ NIED SIERSBURG-CAMPINGPLATZ
11 ▲ BADESEE	JOCKGRIM	112 ▲ NIED WACKENMUEHLE
BICKENBACH	60 ▲ BAGGERSEE JOHANNISWIESE	RIEDEN
12 ▲ ERLENSEE; STRAND	KAISERSLAUTERN	113 ⊖ ▲ WALDSEE
BISCHOFFEN	61 ▲ GELTERSWOOG	RIEDSTADT
13 ▲ AARTALSPERRE	KASSEL	114 ▲ RIEDSEE, LEEHEIM
BOBENHEIM-ROXHEIM	62 ⊕ ▲ FULDAAUE - BADESEE	RODENBACH
14 ▲ NACHTWEIDWEIHER	63 ⊕ ▲ FULDAAUE - FKK-SEE	115 ⊕ ▲ STRANDBAD RODENBACH
15 ▲ SILBERSEE	64 ⊕ ▲ FULDAAUE - SPIELPLATZ-SEE	RODGAU
BOEHL-IGGELHEIM	65 ⊕ ▲ FULDAAUE - SURFSEE	116 ⊖ ▲ STRANDBAD NIEDER-RODEN
16 ⊕ ▲ NIEDERWIESENWEIHER	KINDBACH	ROEMERBERG
BORKEN	66 ⊖ ▲ BAERENLOCHWEIHER	117 ▲ GROSSER WEIHER
17 ⊕ ▲ STOCKELACHE	KNUELLWALD	118 ⊕ ▲ KLEINER WEIHER
CLAUSEN	67 ⊕ ▲ NATURBAD WALLENSTEIN	RUESSELSHEIM
18 ⊖ ▲ CLAUSENSEE	KRUFT	119 ▲ WALDSCHWIMMBAD
DAHN	68 ▲ WALDSEE	SCHALKENMEHREN
19 ⊕ ▲ NEUDAHNER WEIHER	LAMBSHEIM	120 ▲ SCHALKENMEHRENER MAAR
DARMSTADT	69 ⊕ ▲ NACHTWEIDWEIHER	SCHLITZ
20 ▲ ARHEILGER MUEHLCHEN	LAMPERTHEIM	121 ▲ GROSSER PFORDTER SEE
21 ▲ GRUBE PRINZ VON HESSEN	70 ⊕ ▲ BADESEE	SCHOTTEN
22 ▲ WOOG	LANGEN	122 ▲ NIDDA-STAUSEE
DAUN	71 ▲ SEHRING-KIESGRUBE	SCHWARZENBORN
23 ⊖ ▲ GEMUENDENER MAAR	LANGENSELBOLD	123 ⊕ ▲ KNUELLTEICH
DIEMELSEE	72 ⊕ ▲ KINZIGSEE	SILZ
24 ▲ DIEMELTALSPERRE - STRANDBAD HELMIGHS.	LEIMERSHEIM	124 ⊕ ▲ BADESEE SILZ
25 ▲ DIEMELTALSPERRE - STRANDBAD HERINGHS.	73 ⊕ ▲ BAGGERSEE LEIMERSHEIM	SIMMERN
DIETZHOELZTAL	LICH	125 ▲ FREIBAD
26 ▲ STAUWEIHER EWERSBACH	74 ▲ WALDSCHWIMMBAD LICH	SPEYER
DREIFELDEN	LOSHEIM	126 ▲ ANGELHOFER ALTRHEIN, REFFENTHAL
27 ▲ DREIFELDER WEIHER	75 ▲ LOSHEIMER STAUSEE, STRANDBAD	127 ▲ BIERSIEDERSEE
DRIEDORF	LUDWIGSHAFEN	128 ▲ BINSFELDSEE
28 ▲ HEISTERBERGER WEIHER	76 ⊕ ▲ BEGUTENWEIHER	129 ▲ MONDSEE
29 ⊕ ▲ KROMBACHTALSPERRE	77 ⊕ ▲ GROSSE BLIES	130 ▲ SILBERSEE
EDERTAL	78 ▲ GROSSPARTWEIHER	131 ▲ SONNENSEE
30 ▲ EDERTALSPERRE - STRANDBAD REHBACH	79 ⊖ ▲ HOLZ'SCHER WEIHER	132 ▲ SPEYERLACHSEE
EICH	80 ▲ KIEF'SCHER WEIHER	133 ▲ STEINHAEUERWUEHLSEE
31 ⊕ ▲ ALTRHEINSEE EICH	81 ⊕ ▲ SCHREIBER WEIHER	STEBACH
ELMSTEIN	82 ⊕ ▲ STRANDBAD MELM	134 ▲ STEBACHER WEIHER
32 ▲ HELMBACHWEIHER	83 ▲ WILLERSINNWEIHER	STEINEN
ERLENBACH	LUDWIGSWINKEL	135 ⊕ ▲ HAUSWEIHER
33 ⊖ ▲ SEEHOF	84 ▲ SAARBACHERHAMMER	TREBUR
FISCHBACHTAL	85 ▲ SCHOENTALWEIHER	136 ▲ SCHWIMMBAD SCHNEIDER; GEINSHEIM
34 ⊕ ▲ BADESEE NIEDERNHAUSEN	MAINHAUSEN	TRIPPSTADT
FRANKENTHAL	86 ▲ CAMPINGPLATZ MAINFLINGEN	137 ▲ SAEGMUEHLWEIHER
35 ⊕ ▲ KRAEPPLEWEIHER	87 ▲ KOENIGSEE ZELLHAUSEN	USINGEN
36 ⊕ ▲ STRANDBADWEIHER	MALSFELD	138 ▲ HATTSTEINWEIHER
FRANKFURT AM MAIN	88 ⊕ ▲ NATURBAD BEISEFOERTH	VETTELSSCHOSS
37 ▲ SCHWEDLER SEE	MAROTH	139 ▲ BLAUER SEE
FRIENSTEINAU	89 ⊖ ▲ MAROTHER WEIHER	VOEHL
38 ▲ NIEDER-MOOSER-SEE	MEERFELD	140 ▲ EDERTALSPERRE
FREILINGEN	90 ▲ MEERFELDER MAAR	WALDECK
39 ⊖ ▲ POSTWEIHER	MEINHARD	141 ▲ EDERTALSPERRE - STRANDBAD WALDECK
FRIELENDORF	91 ▲ SEE IM FREIZEIT- UND ERHOLUNGSZENTRUM	WALDSEE
40 ⊕ ▲ SILBERSEE	MENGERSKIRCHEN	142 ▲ BADEWEIHER AN DER ALTRIPPER STRASSE
GEDERN	92 ⊕ ▲ SEEWEIHER	143 ⊕ ▲ SCHULGUTWEIHER
41 ⊕ ▲ GEDERNER SEE	93 ⊕ ▲ WALDSEE	144 ▲ WOLFGANGSEE
GERMERSHEIM	MOERFELDEN-WALLDORF	WEIDENTHAL
42 ▲ GERMERSHEIMER SEE	94 ▲ BADESEE WALLDORF	145 ▲ WEIDENTHALER WEIHER
43 ▲ SONDERNHEIMER SEE	MUDERSBACH	WEIMAR
44 ⊖ ▲ SURFSEE	95 ▲ FREIBAD SCHINDERWEIHER	146 ⊕ ▲ FREIZEITANLAGE WEIMARER SEE
GERNSHEIM	NEU-ISENBURG	WETTENBERG
45 ▲ BADESEE	96 ⊕ ▲ FKK-ORPLID E.V.	147 ▲ LAUNSBACHER SEE
GILLENFELD	NEUBURG	148 ▲ WISSMARER SEE
46 ▲ PULVERMAAR	97 ⊕ ▲ BAGGERSEE NEUBURG	WETZLAR
GLEES	NEUENTAL	149 ▲ DUTENHOFENER BADESEE
47 ⊕ ▲ LAACHER SEE	98 ⊕ ▲ NEUENHAINER SEE	WITZENHAUSEN
GODDERT	NEUHOFEN	150 ▲ GRUENER SEE - HUNDELSHAUSEN
48 ⊕ ▲ KLINGELWIESE	99 ▲ BADESEE SCHLICHT	WORMS
GREIFENSTEIN	100 ▲ BADEWEIHER NEUHOFEN	151 ⊕ ▲ HERRNSHEIMER BADESEE
49 ▲ ULMBACHTALSPERRE		



- ACHERN**
1 ▲ ACHERN, ACHERNSEE
- ALLENSBACH**
2 ▲ ALLENSBACH, CAMPING-U. BADEPLATZ
3 ▲ ALLENSBACH, STRANDBAD
4 ▲ GMK REICHENAU, CAMPING-U. BADEPLATZ DGB
5 ▲ GMK REICHENAU, CAMPING WILLAM
6 ⊖ ▲ HEGNE, CAMPING-U. BADEPLATZ
- ALTENSTEIG**
7 ▲ SPIELBERG, BOEMBACHSEE
- ALTLUSSHEIM**
8 ▲ LUSSHEIM, BADESEE
- APPENWEIER**
9 ▲ URLOFFEN, MAX-JORDAN-SEE
- AU AM RHEIN**
10 ▲ AU AM RHEIN, BAGGERSEE
- BAD SCHOENBORN**
11 ▲ BAD LANGENBRUECKEN, BAGGERSEE PHILIPP
- BADEN-BADEN**
12 ▲ SANDWEIER, KUEHLSEE
- BAHLINGEN**
13 ▲ BAHLINGEN, LOEHLINSEE
- BODMAN-LUDWIGSHAFEN**
14 ▲ BODMAN, STRANDBAD
15 ▲ BODMANN, CAMPING U. BADEPLATZ SEE-ENDE
16 ▲ LUDWIGSHAFEN, STRANDBAD
- BRAEUNLINGEN**
17 ▲ BRAEUNLINGEN, KIRNBERGSEE
- BREISACH AM RHEIN**
18 ▲ NIEDERRIMSINGEN, BAGGERSEE
- BRUCHSAL**
19 ▲ UNTERGROMBACH, BAGGERSEE
- BRUEHL**
20 ▲ BRUEHL, BAGGERSEE KOLLERINSEL
- BUEHL**
21 ⊕ ▲ OBERBRUCH, FERIEPARADIES ADAM
- DETTENHEIM**
22 ▲ LIEDOLSHEIM, BAGGERSEE
23 ▲ RUSSHEIM, BAGGERSEE
- DONAUESCHINGEN**
24 ⊖ ▲ DONAUESCHINGEN, FISCHBACHSEE
25 ▲ DONAUESCHINGEN, RIEDSEE
- EGGENSTEIN-LEOPOLDSHAFEN**
26 ⊖ ▲ EGGENSTEIN, BAGGERSEE
27 ▲ LEOPOLDSHAFEN, BAGGERSEE
- ELCHESHEIM-ILLINGEN**
28 ▲ ELCHESHEIM-ILLINGEN, GOLDKANAL
- EMMENDINGEN**
29 ▲ KOLLMARSREUTE, BAGGERSEE
- ENDINGEN**
30 ⊕ ▲ ENDINGEN, ERLENWEIHER
- EPPELHEIM**
31 ▲ EPPELHEIM, BAGGERSEE ANGELSPORTV.
- ETTLINGEN**
32 ▲ BRUCHHAUSEN, BAGGERSEE BUCHZIG
- FELDBERG (SCHWARZWALD)**
33 ⊕ ▲ ALTGLASHUETTEN, WINDGFAELLWEIHER
- FORST**
34 ▲ FORST, HEIDEESEE
- FREIBURG IM BREISGAU**
35 ▲ FREIBURG-WEST-KLARAFELD, FLUECKIGERSEE
36 ▲ HOCHDORF, SILBERSEE
37 ▲ HOCHDORF, TUNISEE
38 ▲ LANDWASSER, MOOSWEIHER
39 ▲ OPFINGEN, BAGGERSEE OCHSENMOOS
40 ▲ OPFINGEN, REGATTASEE
41 ▲ WEINGARTEN, DIETENBACHSEE
- FRIDINGEN AN DER DONAU**
42 ▲ FRIDINGEN, DONAU, JAEGERHAUS
- FRIESENHEIM**
43 ▲ SCHUTTERN, BAGGERSEE GROSS
- GAIENHOFEN**
44 ⊖ ▲ GAIENHOFEN, FREIBAD
45 ▲ GAIENHOFEN, FREIBAD INTERNATSSCHULE
46 ⊖ ▲ GUNDHOLZEN, GEMEINDEBADEPLATZ
47 ▲ HEMMENHOFEN, BADEPLATZ HOTEL HOERI
48 ▲ HEMMENHOFEN, NEUES STRANDBAD
49 ▲ HORN, CAMPING-U. BADEPLATZ
- GAILINGEN**
50 ⊕ ▲ GAILINGEN, STRANDBAD
- GRAFENHAUSEN**
51 ▲ GRAFENHAUSEN, SCHLUECHTSEE
- HARTHEIM**
52 ▲ HARTHEIM, BAGGERSEE
- HEDDESHEIM**
53 ▲ HEDDESHEIM, BAGGERSEE
- HEMSBACH**
54 ▲ HEMSACH, WIESENSEE
- HOHBERG**
55 ▲ HOFWEIER, KOENIGSWALDSEE
56 ▲ NIEDERSCHOPFHEIM, BAGGERSEE UHL
- HUEFINGEN**
57 ⊖ ▲ HUEFINGEN, BAGGERSEE
- HUEGELSHEIM**
58 ▲ HUEGELSHEIM, BAGGERSEE
- KARLSDORF-NEUTHARD**
59 ▲ NEUTHARD, SIEBEN-ERLEN-SEE
- KEHL**
60 ▲ KORK, BAGGERSEE KIESWERK VOGEL
- KENZINGEN**
61 ▲ KENZINGEN, NACHTALLMENDSEE
- KETSCH**
62 ▲ KETSCH, HOCHWIESENSEE
- KONSTANZ**
63 ▲ DETTINGEN, STRANDBAD WALLHAUSEN
64 ▲ DINGELSDORF, FLIESSHORN CAMPING
65 ▲ DINGELSDORF, KLAUSENHORN CAMPING
66 ▲ EGG, WASSERSPORTGELAENDE UNI KONSTANZ
67 ▲ KONSTANZ, CAMPING-U. BADEPLATZ BRUDERHOFER
68 ▲ KONSTANZ, FREIBAD HORN
69 ▲ KONSTANZ, JAKOBSBAD
70 ▲ KONSTANZ, RHEINSTRANDBAD
71 ⊖ ▲ LITZELSTETTEN, CAMPING-U. BADEPLATZ
72 ⊖ ▲ LITZELSTETTEN, STRANDBAD
- KRONAU**
73 ▲ KRONAU, BAGGERSEE
- LAHR/SCHWARZWALD**
74 ▲ KIPPENHEIMWEILER, WALDMATTENSEE
- LICHTENAU**
75 ▲ GRAUELSBAUM, BAGGERSEE
- LINKENHEIM-HOCHSTETTEN**
76 ▲ HOCHSTETTEN, BAGGERSEE
77 ▲ LINKENHEIM, BAGGERSEE
- MALTERDINGEN**
78 ▲ MALTERDINGEN, BADESEE
- MANNHEIM**
79 ▲ MANNHEIM, STOLLENWOERTHWEIHER
80 ▲ MANNHEIM, VOGELSTANG-SEE
81 ⊕ ▲ RHEINAU, BAGGERSEE
- MAULBRONN**
82 ▲ MAULBRONN, TIEFER SEE
- MEISSENHEIM**
83 ▲ MEISSENHEIM, BAGGERSEE
- MOOS**
84 ▲ IZNANG, STRANDBAD
85 ⊕ ▲ MOOS, STRANDBAD
- MUGGENSTURM**
86 ⊕ ▲ MUGGENSTURM, KALTENBACHSEE
- NEUENWEG**
87 ▲ NEUENWEG, NONNENMATTWEIHER
- NEURIED**
88 ▲ ALTENHEIM, BAGGERSEE FOHLENGARTEN
89 ▲ ALTENHEIM, BAGGERSEE WACHOLDERSEE
90 ▲ DUNDENHEIM, BAGGERSEE STOCKFELDSEE
- OBERHAUSEN-RHEINHAUSEN**
91 ⊖ ▲ OBERHAUSEN, ERLICHSEE, FREIZEITZENTRUM
- OEHNINGEN**
92 ▲ ÖHNINGEN, STRANDBAD
93 ⊕ ▲ WANGEN, CAMPING-U. BADEPLATZ
- OFFENBURG**
94 ▲ OFFENBURG, STRANDBAD GIFIZ
- PHILIPPSBURG**
95 ▲ HUTTENHEIM, BAGGERSEE RUFF/PHILIPP
96 ▲ PHILIPPSBURG, ERNST-FREYER-BAD
- RADOLFZELL AM BODENSEE**
97 ⊖ ▲ BOEHRINGEN, BOEHRINGER SEE
98 ▲ GUETTINGEN, BUCHENSEE
99 ▲ MARKELFINGEN, CAMPING-U. BADEPLATZ
100 ▲ MARKELFINGEN, NATURFREUNDEHAUS CAMP.
101 ▲ MOEGGINGEN, MINDELSEE
- 102 ⊖ ▲ RADOLFZELL, HERZENBAD
103 ▲ RADOLFZELL, METTNAUSTRANDBAD
104 ▲ RADOLFZELL, SEEBAD
- RASTATT**
105 ▲ OTTERSODORF, BAGGERSEE
106 ⊕ ▲ PLITTERSDORF, DEGLERSEE
107 ▲ WINTERSDORF, SAEMANNSEE
108 ▲ WINTERSDORF, SAUWEIDE
- REICHENAU**
109 ⊖ ▲ REICHENAU, CAMPING- UND BADEPLATZ SANDSEELE
110 ▲ REICHENAU, STRANDBAD BAURENHORN
- RHEINHAUSEN**
111 ▲ FREISTETT, BADESEE FREISTETT
112 ▲ HONAU, BADESEE
- RHEINHAUSEN**
113 ▲ RHEINHAUSEN, BIRKENWALDSEE
- RHEINMUENSTER**
114 ▲ SOELLINGEN, HANF-SEE
115 ▲ STOLLHOFEN, FREIZEITZENTRUM OBERRHEIN
- RHEINSTETTEN**
116 ▲ FORCHHEIM, BAGGERSEE
117 ▲ NEUBURGWEIHER, FERMA SEE
- RIEGEL**
118 ▲ RIEGEL, FREIZEITANLAGE GROSSER SEE
119 ▲ RIEGEL, FREIZEITANLAGE KL. BADESEE
- RUST**
120 ▲ RUST, BAGGERSEE ALLMENDSEE
- SANKT GEORGEN IM SCHWARZWALD**
121 ⊕ ▲ SANKT GEORGEN, KLOSTERWEIHER
- SANKT LEON-ROT**
122 ▲ SANKT LEON, BADESEE
- SANKT MAERGEN**
123 ▲ SANKT MAERGEN, KLOSTERWEIHER
- SASBACH**
124 ▲ SASBACH, BADESEE LEOPOLDSINSEL
- SCHLUCHSEE**
125 ▲ SCHLUCHSEE, SCHLUCHSEE
- SCHONACH IM SCHWARZWALD**
126 ▲ SCHONACH, NATURFREIBAD
- SCHUTTERWALD**
127 ▲ SCHUTTERWALD, BADESEE
- SCHWANAU**
128 ▲ NONNENWEIER, BAGGERSEE
- SEEWALD**
129 ▲ ERZGRUBE, STAUSEE ERZGRUBE, VORSPERRE
- STEISSLINGEN**
130 ▲ STEISSLINGEN, STRANDBAD
- STUTENSEE**
131 ▲ SPOECK, BAGGERSEE
- SULZBURG**
132 ⊕ ▲ SULZBURG, NATURFREIBAD
- TALHEIM**
133 ▲ TALHEIM, NATURSEE
- TENGEN**
134 ▲ TENGEN, ESPELSEE
- TENINGEN**
135 ▲ KOENDRINGEN, GROSSER NIEDERWALDSEE
136 ▲ KOENDRINGEN, KLEINER NIEDERWALDSEE
137 ▲ NIMBURG, BADESEE
138 ⊖ ▲ TENINGEN, BADESEE ROHRLACHE
- TITISEE-NEUSTADT**
139 ▲ TITISEE, TITISEE
- UBSTADT-WEIHER**
140 ▲ WEIHER, HARDTSEE
- VOGTSBURG IM KAISERSTUHL**
141 ▲ BURKHEIM, BAGGERSEE
- WALLDORF**
142 ▲ WALLDORF, BADESEE
- WEINGARTEN (BADEN)**
143 ▲ WEINGARTEN, BAGGERSEE
- WEINHEIM**
144 ▲ WEINHEIM, FKK-SEE, MIRAMAR
145 ▲ WEINHEIM, WAIDSEE
- WILDBERG**
146 ▲ GUELTLINGEN, BERGFELDINGER STAUWEIHER
- WILLSTAETT**
147 ▲ HESSELHURST, WALDSEE
148 ▲ LEGELSHURST, BAGGERSEE KIESWERK VOGEL
- WYHL**
149 ▲ WYHL, BAGGERSEE KIESWERK SCHWEIZER



ABTSGMUEND

1 ▲ ABTSGMUEND, LAUBACHSEE

ALFDORF

2 ⊕ ▲ ALFDORF, EISENBACHSEE

3 ▲ ALFDORF, HAGERWALDSEE

ALTSHAUSEN

4 ⊖ ▲ ALTSHAUSEN, ALTER WEIHER

AMTZELL

5 ⊖ ▲ AMTZELL, BAGGERSEE GRENIS

ARGENBUEHL

6 ▲ ARGENBUEHL, MOORBAD BURG

AULENDORF

7 ▲ AULENDORF, STEEGERSEE

BAD SCHUSSENRIED

8 ▲ BAD SCHUSSENRIED, OLZREUTHER SEE

9 ▲ BAD SCHUSSENRIED, ZELLER SEE

BAD WALDSEE

10 ⊖ ▲ BAD WALDSEE, SCHLOSSEE

11 ⊖ ▲ BAD WALDSEE, STADTSEE

BAD WURZACH

12 ▲ BAD WURZACH, HOLZMUEHLEWEIHER

13 ⊖ ▲ BAD WURZACH, LANGWEIHER BAIERZ

14 ⊖ ▲ BAD WURZACH, METZISWEILERWEIHER

BAINDT

15 ▲ BAINDT, BADESEE

16 ▲ BAINDT, EGELSEE

BALINGEN

17 ▲ FROMMERN, SCHIEFERSEE

BALZHEIM

18 ▲ UNTERBALZHEIM, BAGGERSEE

BISSINGEN

19 ▲ BISSINGEN, BISSINGER SEE

CRAILSHEIM

20 ⊖ ▲ JAGSTHEIM, DEGENBACHSTAUSEE

CREGLINGEN

21 ▲ CREGLINGEN, BADESEE SCHWARZENBRONN

22 ▲ FINSTERLOHR, KAROTH-SEE

23 ▲ MUENSTER, UNTERER BADESEE

DIETENHEIM

24 ▲ DIETENHEIM, BAGGERSEE

EBENWEILER

25 ▲ EBENWEILER, EBENWEILERSEE

EHINGEN (DONAU)

26 ▲ HERBERTSHOFEN, SONNTAGSSEE

27 ▲ RISSTISSEN, BAGGERSEE

ELLENBERG

28 ⊕ ▲ ELLENBERG, HAESLESEE

29 ▲ ELLENBERG, HASELBACHSEE

ELLWANGEN (JAGST)

30 ▲ ELLWANGEN, KRESSBACHSEE

31 ▲ ELLWANGEN, SONNENBACHSEE

EPPINGEN

32 ▲ ELSENZ, ELSENZSEE

33 ▲ EPPINGEN, MUEHLBACH SEE

ERBACH

34 ▲ DONAURIEDEN, BAGGERSEE

35 ▲ ERBACH, BADESEE

36 ▲ ERSINGEN, GROSSER BAGGERSEE

37 ▲ ERSINGEN, KLEINER BAGGERSEE

ERISKIRCH

38 ⊖ ▲ ERISKIRCH, STRANDBAD

ERTINGEN

39 ▲ ERTINGEN, SCHWARZACHTALER SEE

FICHTENBERG

40 ⊕ ▲ FICHTENBERG, DIEBACHSEE BADESTELLE

FORCHTENBERG

41 ▲ MUTHOF, TIROLER SEE

FREUDENBERG

42 ▲ FREUDENBERG, BADESEE

FRIEDRICHSHAFEN

43 ▲ FISCHBACH, CAMPINGPLATZ

44 ▲ FISCHBACH, STRANDBAD

45 ▲ FRIEDRICHSHAFEN, FREIZEITG. MANZELL

46 ▲ FRIEDRICHSHAFEN, STRANDBAD

47 ▲ FRIEDRICHSHAFEN, ZELTLAGER SEEMOOS

FRONREUTE

48 ⊖ ▲ FRONREUTE, BIBERSEE

49 ▲ FRONREUTE, HAECKLERWEIHER

GOEGGINGEN

50 ⊕ ▲ GOEGGINGEN, GOETZENBACHSEE

GSCHWEND

51 ▲ GSCHWEND, NATURBADESEE

HAGNAU AM BODENSEE

52 ▲ HAGNAU, STRAND-U.CAMPINGPLATZ

HORGENZELL

53 ⊖ ▲ HORGENZELL, HASENWEILER-SEE

HOSSKIRCH

54 ▲ KOENIGSEGGSEE, HOSSKIRCHER STRAND

ILLERRIEDEN

55 ▲ ILLERRIEDEN, BADESEE HEILIGAU

ILLMENSEE

56 ▲ ILLMENSEE, FREIBAD

57 ▲ RUSCHWEILER, RUSCHWEILER SEE

IMMENSTAAD

58 ▲ IMMENSTAAD, CAMPINGPLATZ HELMSDORF

59 ▲ IMMENSTAAD, STRANDBAD

INGELFINGEN

60 ⊖ ▲ DIEBACH, BADESEE

61 ⊖ ▲ HERMUTHAUSEN, BADESEE

62 ▲ WELDINGSFELDEN, BADESEE

ISNY IM ALLGAEU

63 ⊖ ▲ BEUREN, BADESEE

64 ▲ ISNY, BAGGERSEE BURGWANG

65 ▲ ISNY, WALDFREIBAD

JAGSTZELL

66 ▲ JAGSTZELL, FISCHBACHSEE

KAISERSBACH

67 ⊕ ▲ KAISERSBACH, EBNISEE

KIRCHBERG AN DER ILLER

68 ▲ SINNINGEN, BADESEE SINNINGEN

KIRCHENTELLINSFURT

69 ▲ KIRCHENTELLINSFURT, BAGGERSEE

KIRCHHEIM UNTER TECK

70 ⊕ ▲ KIRCHHEIM, BUERGERSEE/MITTELSEE

71 ▲ KIRCHHEIM, BUERGERSEE/UNTERSEE

KISSLEGG

72 ⊖ ▲ KISSLEGG, FREIBAD OBERSEE

KRAUCHENWIES

73 ▲ KRAUCHENWIES, BAGGERSEE LUTZ

74 ▲ KRAUCHENWIES, FREIBAD BAGGERSEE

KRAUTHEIM

75 ▲ OBERGINSBACH, BADESEE

76 ▲ UNTERGINSBACH, BADESEE

KRESSBRONN AM BODENSEE

77 ▲ KRESSBRONN, CAMPINGPLATZ GOHREN

78 ▲ KRESSBRONN, CAMPINGPLATZ IRISWIESE

79 ▲ KRESSBRONN, STRANDBAD

KUENZELSAU

80 ▲ KUENZELSAU, GARNBERG SEE ZIEGELEI

81 ▲ KUENZELSAU, KOCHERBADEBUCHT

LANGENARGEN

82 ▲ LANGENARGEN, MALERECKE

83 ▲ LANGENARGEN, STRANDBAD

LAUPHEIM

84 ▲ LAUPHEIM, PARKBAD

85 ⊕ ▲ OBERSULMETINGEN, SURFSEE

LEUTKIRCH IM ALLGAEU

86 ⊖ ▲ HERLAZHOFEN, WEIHER, MOORFREIBAD

87 ▲ LEUTKIRCH, ELLERAZHOEFER WEIHER

88 ▲ LEUTKIRCH, STADTWEIHER

LORCH

89 ▲ WALDHAUSEN, BAGGERSEE

MEERSBURG

90 ▲ MEERSBURG, STRANDBAD

MENGEN

91 ▲ RULFINGEN, BAGGERSEE ZIELFINGEN

MESSSTETTEN

92 ▲ OBERDIGSHEIM, STAUSEE

MULFINGEN

93 ⊖ ▲ HOLLENBACH, BADESEE

94 ▲ JAGSTBERG, BADESEE UNTERER RAILHOF

MURRHARDT

95 ⊖ ▲ MURRHARDT, WALDSEE FORNSBACH

NECKARTAILFINGEN

96 ▲ NECKARTAILFINGEN, AILESWASEN

NEULER

97 ▲ NEULER, GRIESWEIHER

NIEDERSTETTEN

98 ▲ RINDERFELD, BADESEE

OBERSULM

99 ▲ OBERSULM, BREITENAUER SEE

OCHSENHAUSEN

100 ▲ OCHSENHAUSEN, ZIEGELWEIHER

OEDHEIM

101 ▲ OEDHEIM, HIRSCHFELDPARK

OSTRACH

102 ▲ JETTKOFEN, BAGGERSEE MUELLER

PFEDELBACH

103 ⊕ ▲ PFEDELBACH, BUCHHORNSEE

PFULLENDORF

104 ▲ PFULLENDORF, BAGGERSEE MUELLER

PLUEDERHAUSEN

105 ▲ PLUEDERHAUSEN, PLUEDERHAUSERSEE

RAINAU

106 ⊕ ▲ RAINAU, BADESEE BUCH

RANGENDINGEN

107 ▲ RANGENDINGEN, STAUSEE

ROSENBERG

108 ▲ ROSENBERG, ORROTSEE

ROTTENACKER

109 ⊖ ▲ ROTTENACKER, BAGGERSEE HEPPENACKER

SALEM

110 ▲ SALEM, SCHLOSSEE

SATTELDORF

111 ▲ GROENINGEN, STAUSEE

SAULGAU

112 ▲ BOLSTERN, FEUERLOESCHTEICH

113 ▲ BOLSTERN, WAGENHAUSER-WEIHER

114 ▲ FRIEDBERG, DORFTEICH

SCHEMMERHOFEN

115 ▲ ALBERWEILER, BAGGERSEE

SCHLIER

116 ▲ SCHLIER, ROESSLERWEIHER

SCHNUERPFLINGEN

117 ▲ SCHNUERPFLINGEN, BADESEE

SCHOEMBERG

118 ⊕ ▲ SCHOEMBERG, STAUSEE

SCHORNDORF

119 ▲ SCHORNDORF, ZIEGELEISEE

SCHWAEBISCH GMUEND

120 ▲ SCHWAEBISCH-GMUEND, BADESEE SCHIESSTAL

SCHWAEBISCH HALL

121 ▲ BIBERSFELD, STARKHOLZBACHER SEE

SCHWENDI

122 ▲ SCHOENEBUERG, BAGGERSEE (FREIBAD)

SIGMARINGEN

123 ▲ LAIZ, BAGGERSEE STEIDLE

SIPPLINGEN

124 ▲ SIPPLINGEN, BADESTRAND SUESSENMUEHLE

125 ▲ SIPPLINGEN, STRANDBAD

SPRAITBACH

126 ⊖ ▲ SPRAITBACH, REICHENBACHSEE

STIMPFACH

127 ▲ WEIPERTSHOFEN, REIGLERSBACHSEE

TAEFERROT

128 ▲ TAEFERROT, REHNENMUEHLENSEE

TETTANG

129 ▲ TETTANG, DEGERSEE GAMS/MAIER

TUEBINGEN

130 ▲ HIRSCHAU, BAGGERSEE

UEBERLINGEN

131 ▲ NUSSDORF, BADEPLATZ NUSSDORF

132 ▲ NUSSDORF, STRANDBAD

133 ▲ UEBERLINGEN-OST, STRANDBAD OST

134 ▲ UEBERLINGEN-WEST, CAMPINGPLATZ WEST

135 ▲ UEBERLINGEN-WEST, STRANDBAD WEST

136 ▲ UNTERMAURACH, CAMPINGPLATZ UNTERMAURACH

UHLDINGEN-MUEHLHOFEN

137 ▲ MUEHLHOFEN, CAMPINGPLATZ MAURACH

138 ▲ MUEHLHOFEN, CAMPINGPLATZ SEEFELDEN

139 ▲ UNTERUHLDINGEN, BADESTRAND SCHILFHUETTE

140 ▲ UNTERUHLDINGEN, STRANDBAD

UMMENDORF

141 ▲ UMMENDORF, FREIBAD

UNTERSCHNEIDHEIM

142 ▲ UNTERSCHNEIDHEIM, FREIZEITSEE WESTERE

UTTENWEILER

143 ▲ UTTENWEILER, FREIBAD

VAIHINGEN AN DER ENZ

144 ▲ HERRHEIM, OBERER SEEWALDSEE

145 ⊖ ▲ HERRHEIM, UNTERER SEEWALDSEE

VOGT

146 ⊖ ▲ VOGT, HOLZMUEHLEWEIHER

WALDENBURG

147 ▲ WALDENBURG, NEUMUEHLSEE

WANGEN IM ALLGAEU

148 ⊖ ▲ NEURAVENSBURG, WEIHER

149 ⊖ ▲ WANGEN, BLAUSEE

150 ⊕ ▲ WANGEN, GROSSWEIHER-ROEHRENMOOS

151 ⊕ ▲ WANGEN, KARSEE-WEIHER

WELZHEIM

152 ⊕ ▲ WELZHEIM, AICHSTRUTERSEE

WERTHEIM

153 ▲ MONDFELD, BADESEE

WILHELMSDORF

154 ▲ WILHELMSDORF, LENGENWEILER-SEE

WINTERLINGEN

155 ▲ WINTERLINGEN, NATURSEE

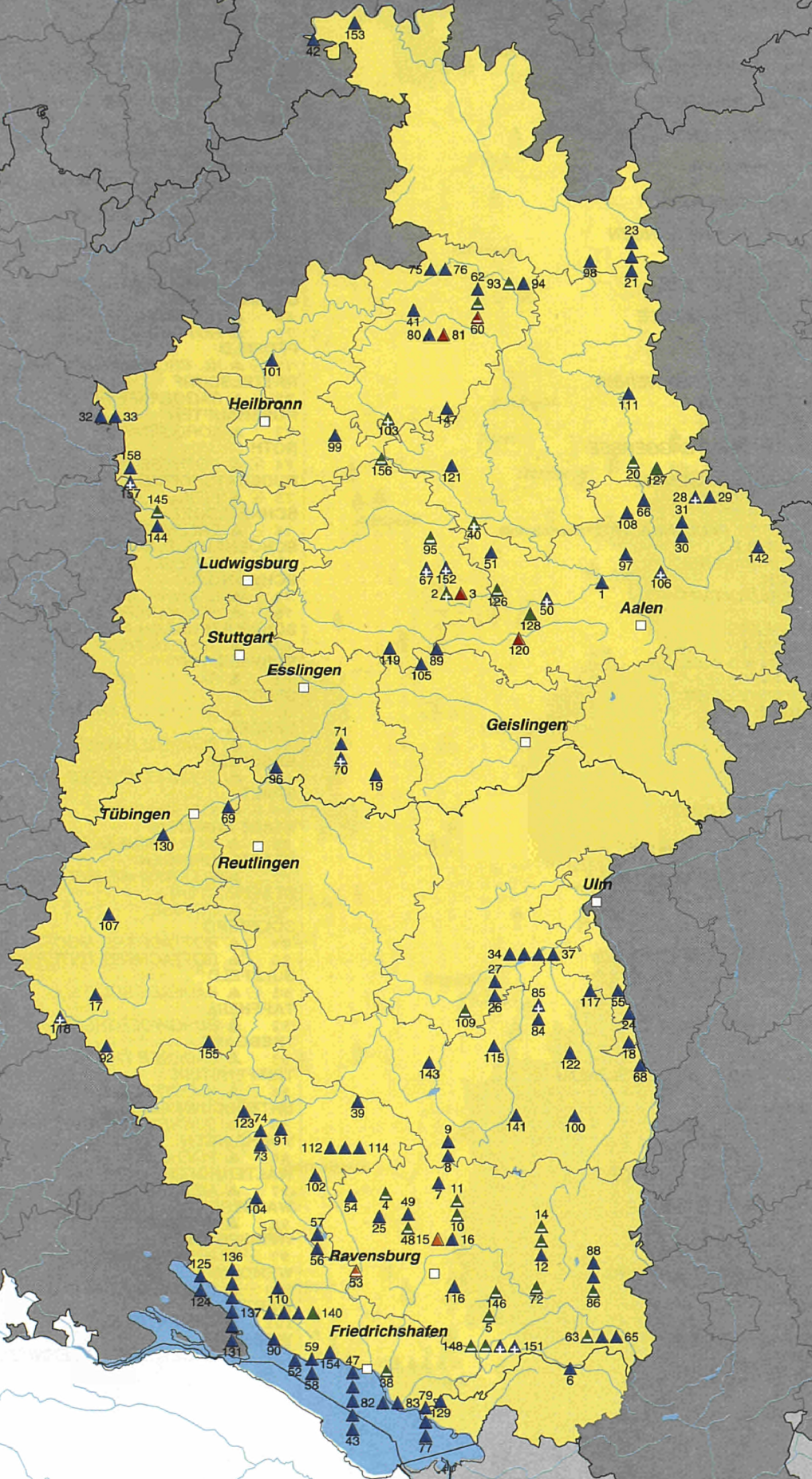
WUESTENROT

156 ⊖ ▲ WUESTENROT, FINSTERROTER SEE

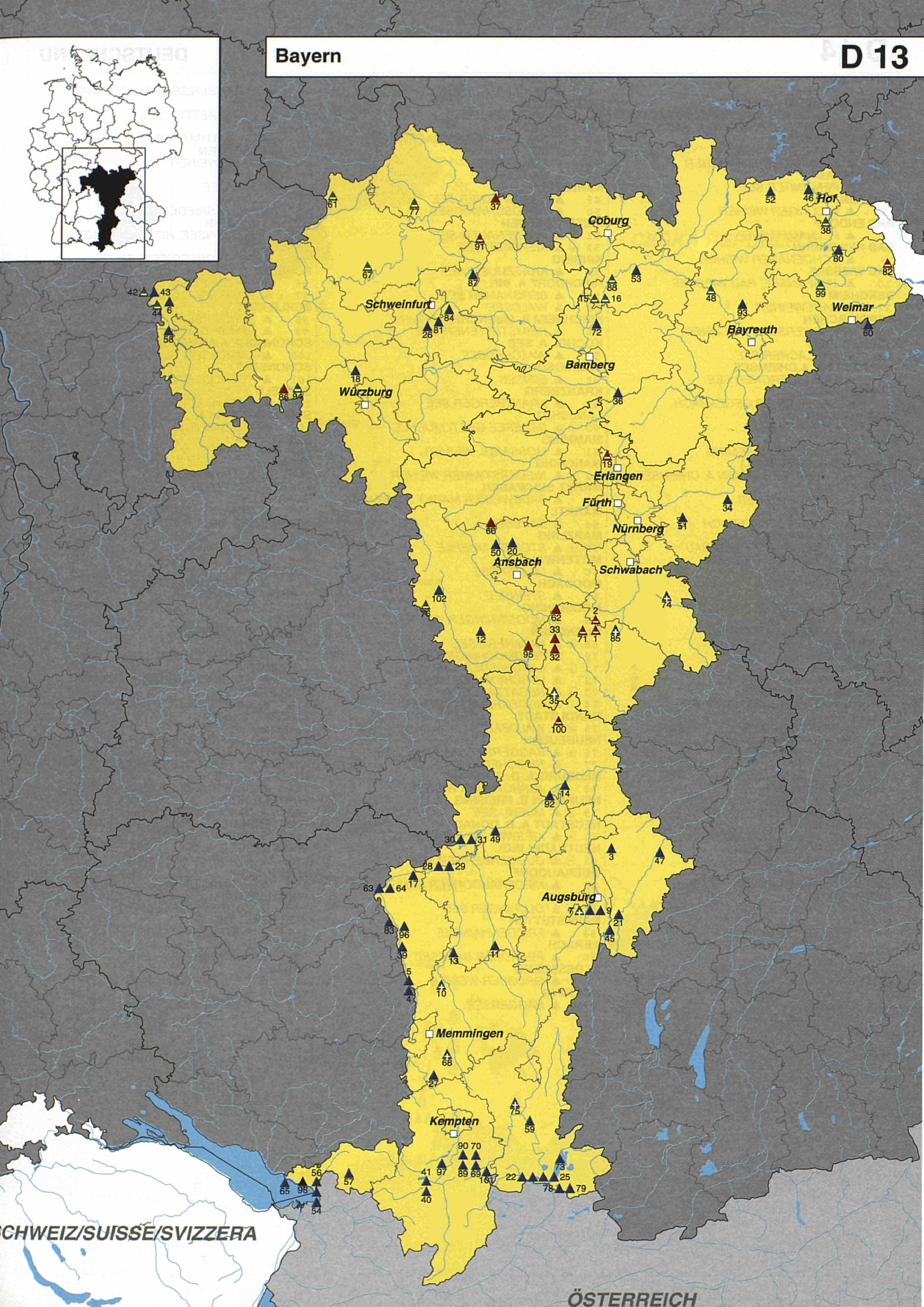
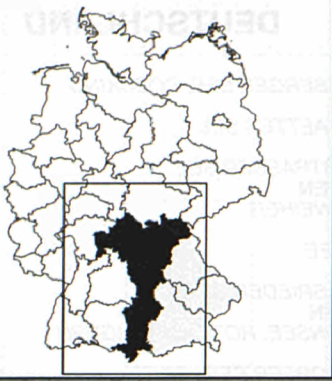
ZABERFELD

157 ⊕ ▲ ZABERFELD, EHMETSKLINGE

158 ▲ ZABERFELD, KATZENBACHSEE



- ABSBERG**
 1 ⊖ ▲ KL. BROMBACHSEE
 2 ⊖ ▲ KL. BROMBACHSEE
- AINDLING**
 3 ▲ AINDLINGER SEE
- ALTENSTADT**
 4 ▲ NOERDLICHER FILZINGER BADESEE
 5 ▲ SUEDLICHER FILZINGER BADESEE
- ALZENAU I. UFR.**
 6 ▲ MEERHOFSEE
- AUGSBURG**
 7 ⊕ ▲ AUTOBAHNSEE
 8 ▲ KUHSEE
 9 ▲ NATURFREIBAD HAUNSTETTEN
- BABENHAUSEN**
 10 ⊕ ▲ ROTHDACHWEIHER
- BALZHAUSEN**
 11 ▲ BADEGEBIET KREISSTRASSE
- BECHHOFEN**
 12 ▲ KRUMMWEIHER
- BREITENTHAL**
 13 ▲ OBERRIEDER WEIHER
- DONAUWOERTH**
 14 ▲ BAGGERSEE RIEDLINGEN
- EBENSFELD**
 15 ⊖ ▲ ALTMAINSEE
 16 ⊖ ▲ EBENSFELDER SEE
- ELCHINGEN**
 17 ▲ SCHUETZENHEIM-SEE
- ERLABRUNN**
 18 ▲ KLEINER SEE
- ERLANGEN**
 19 ⊖ ▲ DECHSENDORFER WEIHER
- FLACHSLANDEN**
 20 ▲ SONNENSEE
- FRIEDBERG**
 21 ▲ FRIEDBERGER BAGGERSEE
- FUESSEN**
 22 ▲ FREIBAD WEISSENSEE
 23 ▲ HOPFENSEE
 24 ▲ MITTERSEE
 25 ▲ OBERSEE, FAULENBACH
- GRAFENRHEINFELD**
 26 ▲ NATUR-BADESEE
- GROENENBACH**
 27 ▲ FREIBAD CLEVERS
- GUENZBURG**
 28 ▲ ERDBEERSEE
 29 ▲ MOOSWALDSEEN
- GUNDELFINGEN A.D.DON.**
 30 ▲ GARTNERSEE
 31 ▲ WUENSCHSEEN
- GUNZENHAUSEN**
 32 ▲ ALTMUEHLSEE
 33 ▲ ALTMUEHLSEE
- HAPPURG**
 34 ▲ BAGGERSEE
- HEIDENHEIM**
 35 ⊕ ▲ HAHNENKAMMSEE
- HIRSCHAID**
 36 ▲ BAGGERSEE HIRSCHAID
- HOECHHEIM**
 37 ▲ BADESEE IRMELSHAUSEN
- HOF**
 38 ⊖ ▲ UNTREUSEE
- ILLERTISSEN**
 39 ▲ AUER BADESEE
- IMMENSTADT I. ALLGAEU**
 40 ▲ GROSSER ALPSEE
 41 ▲ KLEINER ALPSEE
- KAHL A. MAIN**
 42 ⊖ ▲ FREIGERICHT OST
 43 ▲ WALDSEEBAD
- KARLSTEIN A. MAIN**
 44 ⊖ ▲ SEEFREIBAD GROSSWELZHEIM
- KISSING**
 45 ▲ WEITMANNSEE
- KOEDITZ**
 46 ▲ AUENSEE JODITZ
- KUEHBACH**
 47 ▲ BAGGERSEE SCHILLINGER
- KULMBACH**
 48 ⊖ ▲ MAINAUE-OBERAUFHOF
- LAUINGEN (DONAU)**
 49 ▲ AUWALD-SEE
- LEHRBERG**
 50 ▲ BADEWEIHER LEHRBERG
- LEINBURG**
 51 ▲ BIRKENSEE
- LICHTENBERG**
 52 ▲ FRANKENWALDSEE
- LICHTENFELS**
 53 ▲ ORTSWIESENSEE
- LINDAU (BODENSEE)**
 54 ▲ BODENSEE, EICHWALD
 55 ▲ BODENSEE, LINDENHOF
 56 ▲ BODENSEE, ZECH
- LINDENBERG I.ALLGAEU**
 57 ▲ WALDSEE
- MAINASCHAFF**
 58 ▲ MAINPARKSEE
- MARKTOBERDORF**
 59 ▲ ETTWIESER WEIHER
- MARKTREDWITZ**
 60 ▲ NATURFREIBAD
- MOTTEN**
 61 ⊖ ▲ BADE- UND PADDELTEICH
- MUHR A. SEE**
 62 ▲ ALTMUEHLSEE, MUHR A. SEE
- NEU-ULM**
 63 ▲ LUDWIGSFELDER BADESEE
 64 ▲ PFUHLER BADESEE
- NONNENHORN**
 65 ▲ BODENSEE, STRANDBAD NONNENHORN
- OBERNZENN**
 66 ▲ RUECKHALTEBECKEN
- OBERTHULBA**
 67 ⊖ ▲ SKINAUTIKA FREIZEITANLAGE
- OTTOBEUREN**
 68 ⊕ ▲ SCHACHENWEIHER
- OY-MITTELBERG**
 69 ▲ ROTTACHSEE, BISSEROY
 70 ▲ ROTTACHSEE, PETERSTHAL
- PFOFELD**
 71 ⊖ ▲ KL. BROMBACHSEE, PFOFELD
- RATTELSDORF**
 72 ▲ BAGGERSEE EBING
- ROSSHAUPTEN**
 73 ▲ FORGGENSEE
- ROTH**
 74 ⊕ ▲ ROTHSEE
- RUDERATSHOFEN**
 75 ⊕ ▲ ELBSEE
- SCHNELLDORF**
 76 ⊖ ▲ ERLENSEE
- SCHOENAU A. D. BREND**
 77 ⊖ ▲ BADESEE BURGWALLBACH
- SCHWANGAU**
 78 ▲ BANNWALDSEE
 79 ▲ SCHWANSEE
- SCHWARZENBACH A.D.SA.**
 80 ▲ SCHIEDATEICH
- SCHWEINFURT**
 81 ▲ BAGGERSEE
- SELB**
 82 ⊖ ▲ WALDBAD 'LANGER TEICH'
- SENDEN**
 83 ▲ SENDENER WALDSEE
- SENNFELD**
 84 ▲ SENNFELDER SEE
- SPALT**
 85 ⊕ ▲ IGELSBACHSEE
- STADT ARNSTEIN**
 86 ▲ NATURBADESEEEANLAGE
- STADTLAURINGEN**
 87 ▲ ELLERTSHAEUSER SEE
- STAFFELSTEIN**
 88 ⊖ ▲ OSTSEE
- SULZBERG**
 89 ▲ ROTTACHSEE, MOOSBACH
 90 ▲ ROTTACHSEE, UNTERMOOS
- SULZFELD**
 91 ⊖ ▲ BADESEE SULZFELD
- TAPFHEIM**
 92 ▲ BURGWOERTHSEE
- TREBGAST**
 93 ▲ BADESEE TREBGAST
- TRIEFENSTEIN**
 94 ⊖ ▲ KLOSTERSEE
- UNTERSCHWANINGEN**
 95 ▲ DENNENLOHER SEE
- VOEHRINGEN**
 96 ▲ VOEHRINGER BADESEE
- WALTENHOFEN**
 97 ▲ NIEDERSONTHOFNER SEE
- WASSERBURG (BODENSEE)**
 98 ▲ BODENSEE, STRANDBAD WASSERBURG
- WEISSENSTADT**
 99 ⊖ ▲ WEISSENSTAEDTER SEE
- WEMDING**
 100 ⊖ ▲ WALDSEE WEMDING
- WERTACH**
 101 ▲ GRUENTENSEE
- WOERNITZ**
 102 ▲ BADEWEIHER WOERNITZ

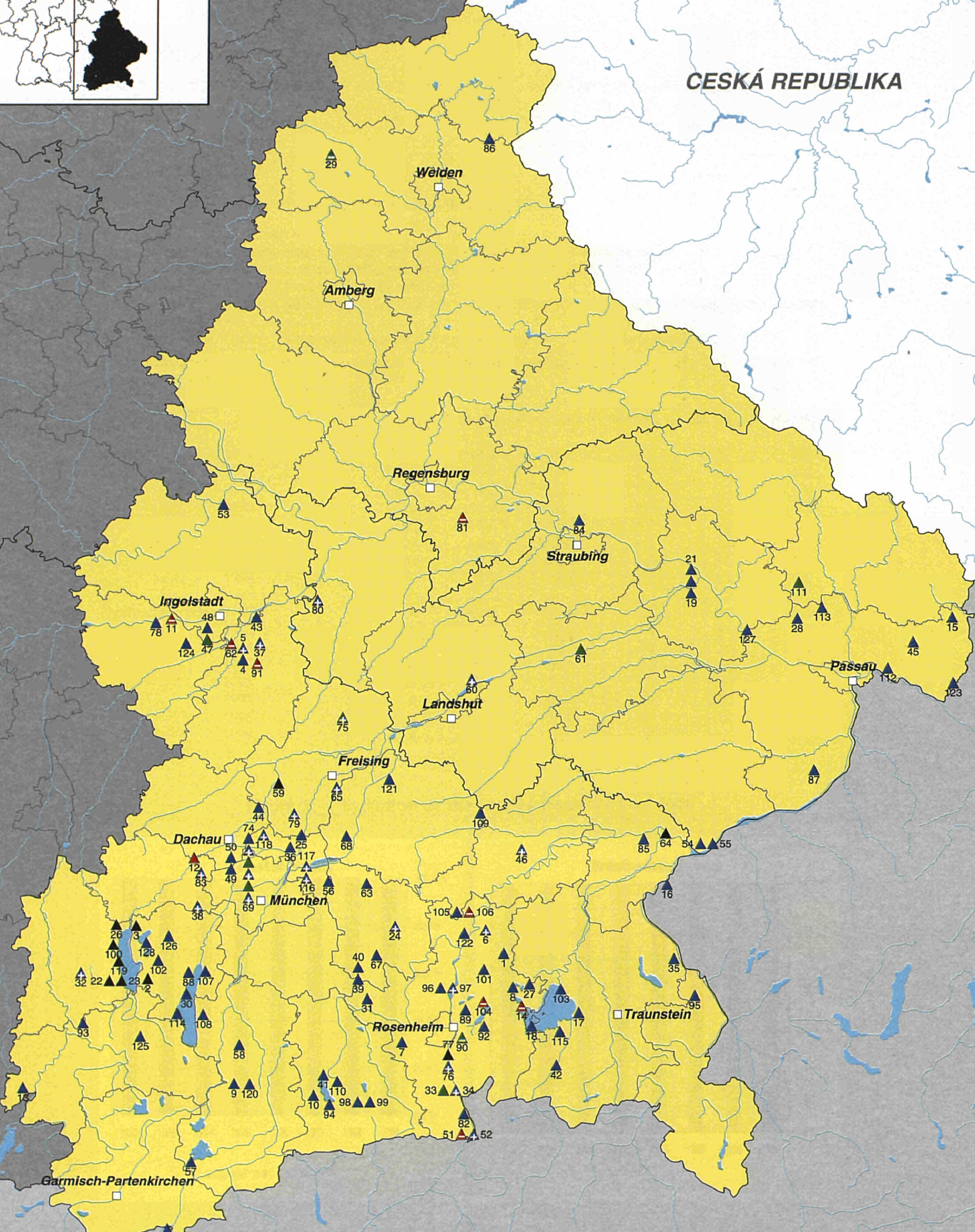


- AMERANG**
 1 ▲ FRIEDELSEE
 2 ▲ AMMERSEE (GEMFR.GEB.)
 3 ▲ AMMERSEE B. HERRSCHING A. AMM.
 3 ▲ AMMERSEE B. INNING A. AMMERSEE
- BAAR-EBENHAUSEN**
 4 ▲ BAARER WEIHER
 5 ⊕ ▲ EBENHAUSENER WEIHER
- BABENSHAM**
 6 ⊕ ▲ PENZINGER SEE
- BAD AIBLING**
 7 ▲ WILLINGER WEIHER
- BAD ENDORF**
 8 ▲ PELHAMER SEE
- BAD HEILBRUNN**
 9 ▲ SCHOENAUER WEIHER
- BAD WIESSEE**
 10 ▲ TEGERNSEE, BAD WIESSEE
- BERGHEIM**
 11 ⊖ ▲ BADEWEIHER
- BERGKIRCHEN**
 12 ▲ BAGGERSEE EISOLZRIED
- BERNBEUREN**
 13 ▲ HASLACHER SEE
- BREITBRUNN A. CHIEMSEE**
 14 ⊖ ▲ LANGBUERGNER SEE
- BREITENBERG**
 15 ▲ BADEWEIHER GEGENBACH
- BURGHAUSEN**
 16 ▲ WOHRSEE
- CHIEMING**
 17 ▲ CHIEMSEE, CHIEMING
- CHIEMSEE (GEMFR.GEB.)**
 18 ▲ CHIEMSEE B. PRIEN A. CHIEMSEE
- DEGGENDORF**
 19 ▲ HACKERWEIHER
 20 ▲ WEIHER
 21 ▲ WEIHER BEI SEEBACH
- DIESSEN A. AMMERSEE**
 22 ▲ AMMERSEE B. RIEDERAU
 23 ▲ AMMERSEE, DIESSEN
- EBERSBERG**
 24 ⊕ ▲ KLOSTERSEE
- ECHING**
 25 ▲ ECHINGER SEE
- ECHING A. AMMERSEE**
 26 ▲ AMMERSEE, ECHING
- EGGSTAETT**
 27 ▲ HARTSEE
- EGING A. SEE**
 28 ▲ ROHRBACHSEE
- ESCHENBACH I. D. OPF.**
 29 ⊖ ▲ NATURBAD RUSSWEIHER
- FELDAFING**
 30 ▲ STARNBERGER SEE, FELDAFING
- FELDKIRCHEN-WESTERHAM**
 31 ▲ UNTERLAUSER SEE
- FINNING**
 32 ⊕ ▲ WINDACHSPEICHER
- FLINTSBACH AM INN**
 33 ▲ EINOEDSEE
- FRIDOLFING**
 34 ⊕ ▲ HAWAII-SEE
- GARCHING B. MUENCHEN**
 35 ▲ BAGGERSEE B. OBERAU
 36 ▲ GARCHINGER SEE
- GEISENFELD**
 37 ⊕ ▲ KREISWEIHER
- GERMERING**
 38 ⊕ ▲ GERMERINGER SEE
- GLONN**
 39 ▲ BAD WIESMUEHLE
 40 ▲ KASTENSEEONER SEE
- GMUND A. TEGERNSEE**
 41 ▲ TEGERNSEE, GMUND A. T.
- GRASSAU**
 42 ▲ REIFINGER WEIHER
- GROSSMEHRING**
 43 ▲ WEINZIERL-WEIHER
- HAIMHAUSEN**
 44 ▲ HEIGLWEIHER AMPERPETTENBACH
- HAUZENBERG**
 45 ▲ FREUDENSEE
- HELDENSTEIN**
 46 ⊕ ▲ HELDENSTEINER BADEWEIHER
- INGOLSTADT**
 47 ▲ AUWALDSEE
 48 ▲ BAGGERSEE
- KARLSFELD**
 49 ▲ KARLSFELDER SEE
 50 ▲ WALDSCHWAIGSEE
- KIEFERSFELDEN**
 51 ⊖ ▲ HOEDENAUER-SEE
 52 ⊕ ▲ KIEFERER-SEE
- KINDING**
 53 ▲ KRATZMUEHLSEE
- KIRCHDORF A. INN**
 54 ▲ BERGHAMER SEE
 55 ▲ WALDSEE
- KIRCHHEIM B. MUENCHEN**
 56 ▲ HEIMSTETTENER SEE
- KOCHER A. SEE**
 57 ▲ WALCHENSEE
- KOENIGSDORF**
 58 ▲ BIBISEE
- KRANZBERG**
 59 ▲ KRANZBERGER SEE
- LANDSHUT**
 60 ⊕ ▲ BADESEE GRETLMUEHLE
- MAMMING**
 61 ▲ MOSSANDL-WEIHER
- MANCHING**
 62 ⊖ ▲ NIEDERSTIMMER WEIHER
- MARKT SCHWABEN**
 63 ▲ BADEWEIHER MARKT SCHWABEN
- MARKTL**
 64 ▲ BADESEE
- MARZLING**
 65 ▲ STOIBER-MUEHLE
- MITTENWALD**
 66 ▲ LAUTERSEE
- MOOSACH**
 67 ▲ STEINSEE
- MOOSINNING**
 68 ▲ MOOSINNINGER WEIHER
- MUENCHEN**
 69 ⊕ ▲ FASANERIESEE
 70 ▲ FELDMOCHINGER SEE
 71 ⊕ ▲ LANGWIEDER SEE
 72 ▲ LERCHENAUER SEE
 73 ⊕ ▲ REGATTASEE
 74 ▲ RUDERREGATTASTRECKE
- NANDLSTADT**
 75 ⊕ ▲ WALDBAD
- NEUBEUERN**
 76 ⊕ ▲ BAGGERSEE-WASSERLEITE
 77 ▲ REISCHENHARTER-SEE
- NEUBURG A. D. DONAU**
 78 ▲ JOSHOFENER WEIHER
- NEUFAHRN B. FREISING**
 79 ⊕ ▲ MUEHL-SEE
- NEUSTADT A. D. DONAU**
 80 ⊕ ▲ KIESWEIHER BRUCKMEIER
- NEUTRAUBLING**
 81 ⊖ ▲ GUGGENBERGER SEE
- OBERAUDORF**
 82 ▲ NIEDERAUDORFER-BAGGERSEE
- OLCHING**
 83 ⊕ ▲ OLCHINGER SEE
- PARKSTETTEN**
 84 ▲ FRIEDENHAINSEE
- PERACH**
 85 ▲ PERACHER BADESEE
- PLOESSBERG**
 86 ▲ GROSSER WEIHER
- POCKING**
 87 ▲ BAGGERSEE
- POECKING**
 88 ▲ STARNBERGER SEE, POECKING
- PRUTTING**
 89 ▲ HOFSTAETTER SEE
- RAUBLING**
 90 ⊖ ▲ HOCHSTRASSER-SEE
- REICHERTSHOFEN**
 91 ⊖ ▲ HEIDEWEIHER
- RIEDERING**
 92 ▲ SIMSSEE
- ROTT**
 93 ▲ ENGELSRIEDER SEE
- ROTTACH-EGERN**
 94 ▲ TEGERNSEE, ROTTACH-EGGERN
- SAALDORF**
 95 ▲ ABTSDORFER SEE
- SCHECHEN**
 96 ▲ ERLENSEE
 97 ⊕ ▲ WALDSEE
- SCHLIERSEE**
 98 ▲ SCHLIERSEE
 99 ▲ SPITZINGSEE
- SCHONDORF A. AMMERSEE**
 100 ▲ AMMERSEE, SCHONDORF
- SCHONSTETT**
 101 ▲ KOEHLER BAD
- SEEFELD**
 102 ▲ PILSENSEE
 103 ▲ CHIEMSEE, SEEBRUCK
- SOECHTENU**
 104 ⊖ ▲ RINSEE
- SOYEN**
 105 ▲ ALTENSEE
 106 ⊖ ▲ SOYENSEE
- STARNBERG**
 107 ▲ STARNBERGER SEE, STARNBERG
 108 ▲ STARNBERGER SEE B. MUENSING
- TAUFKIRCHEN (VILS)**
 109 ▲ ERLENSEE LAIN
- TEGERNSEE**
 110 ▲ TEGERNSEE, TEGERNSEE
- THURMANSBANG**
 111 ▲ EBENREUTH SEE
- THYRNAU**
 112 ▲ NATURFREIBAD
- TITTLING**
 113 ▲ ROTHAUER SEE
- TUTZING**
 114 ▲ STARNBERGER SEE, TUTZING
- UEBERSEE**
 115 ▲ CHIEMSEE, UEBERSEE
- UNTERFOEHRING**
 116 ⊕ ▲ FERINGASEE
 117 ⊕ ▲ UNTERFOEHRINGER SEE
- UNTERSCHLEISSHEIM**
 118 ⊕ ▲ UNTERSCHLEISSHEIMER SEE
- UTTING A. AMMERSEE**
 119 ▲ AMMERSEE, UTTING
- WACKERSBERG**
 120 ▲ STALLAUERWEIHER
- WARTENBERG**
 121 ▲ THENNER WEIHER
- WASSERBURG A. INN**
 122 ▲ STAUDHAMER SEE
- WEGSCHEID**
 123 ▲ RANNASEE
- WEICHERING**
 124 ▲ BADESEE NIEDERFORST
- WEILHEIM I. OB**
 125 ▲ DIETELHOFER SEE
- WESSLING**
 126 ▲ WESSLINGER SEE
- WINZER**
 127 ▲ WEIHER IN SATTLING
- WOERTHSEE**
 128 ▲ WOERTHSEE



ČESKÁ REPUBLIKA

ÖSTERREICH



Greece

1. 1999 bathing season

5 to 6 months depending on the geographical location, but in general from 15 May to 31 October

2. Main results

Table 1 — Evolution of the results from 1992 to 1999

Σ : total number of bathing areas;

C (I) : percentage of bathing areas sufficiently sampled which comply with mandatory values;

C (G): percentage of bathing areas sufficiently sampled which comply with guide values;

NF : percentage of bathing areas insufficiently sampled;

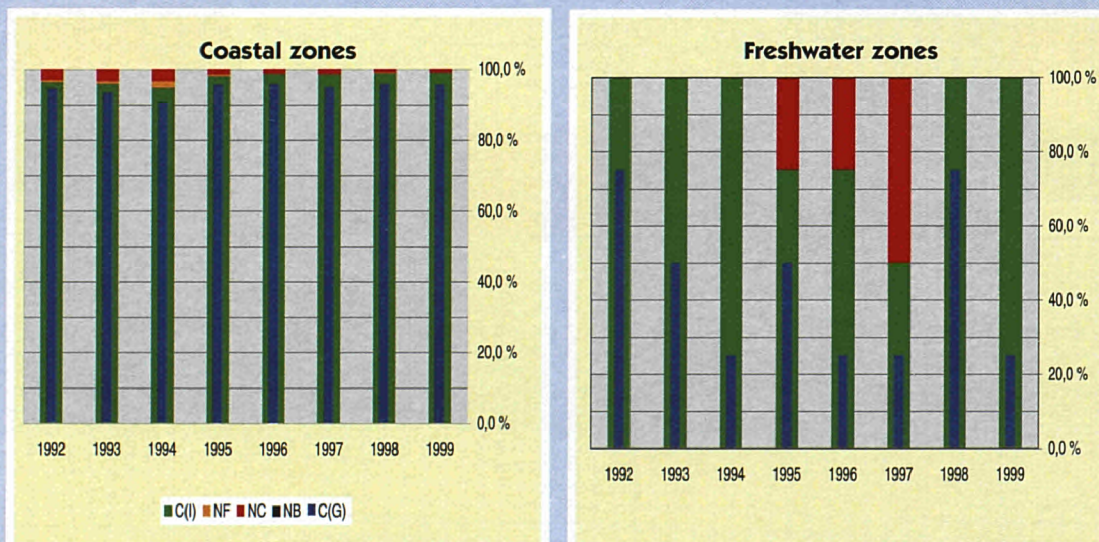
NC : percentage of bathing areas which do not comply with mandatory values or which are not sampled (or no data available);

NB : percentage of points where bathing was prohibited for the duration of the bathing season.

Parameters for which compliance is calculated: total coliforms, faecal coliforms, mineral oils surface-active substances, and phenols.

Greece		Σ	C (I) (%)	C (G) (%)	NF (%)	NC (%)	NB (%)
Coastal zones	1992	1 203	96.3	94.5	0.7	3.1	0.0
	1993	1 250	95.8	93.5	0.8	3.4	0.0
	1994	1 281	94.7	90.9	1.8	3.5	0.0
	1995	1 526	97.9	95.5	0.5	1.6	0.0
	1996	1 690	98.6	95.8	0.2	1.2	0.0
	1997	1 701	98.4	95.0	0.2	1.4	0.0
	1998	1 733	98.7	96.1	0.3	1.0	0.0
	1999	1 816	98.9	95.8	0.2	0.9	0.0
Freshwater zones	1992	4	100.0	75.0	0.0	0.0	0.0
	1993	4	100.0	50.0	0.0	0.0	0.0
	1994	4	100.0	25.0	0.0	0.0	0.0
	1995	4	75.0	50.0	0.0	25.0	0.0
	1996	4	75.0	25.0	0.0	25.0	0.0
	1997	4	50.0	25.0	0.0	50.0	0.0
	1998	4	100.0	75.0	0.0	0.0	0.0
	1999	4	100.0	25.0	0.0	0.0	0.0

Figure 1 — Evolution of the results from 1992 to 1999



3. Number of bathing areas (coastal: 1 816; freshwater: 4)

Five coastal bathing areas were withdrawn and 88 new areas were taken into account for the 1999 bathing season. The number of freshwater bathing areas remained unchanged compared with previous bathing seasons, with just four taken into account.

4. Comments

In the coastal zones the results remained very good. The percentage of bathing areas complying with the mandatory values rose very slightly to 98.8 % and although the percentage complying with the stricter guide values fell slightly it was still over 95 %. The percentage of bathing areas failing to comply with the mandatory values remained on 1 %, while the percentage insufficiently sampled was down very slightly (0.2 %). There were no areas where bathing was prohibited.

With only four freshwater bathing areas taken into account, analysis is simple. All four (100 %) complied with the mandatory values and one (25 %) complied with the stricter guide values. Two bathing areas lost their previous season's status, which explains the fall from 75 to 25 % of bathing areas complying with the guide values during the 1999 bathing season.

In the case of the coastal zones, it is unacceptable that certain bathing areas were still insufficiently sampled, since the sampling rate is a known quantity for each bathing area and is not open to interpretation.

5. Wastewater treatment

Large numbers of wastewater treatment stations are being built in Greece. Work has started on the second phase of construction of the Attiki wastewater treatment station covering the Athens conurbation.

There are plans to improve water quality in the Saronikos Gulf.

The biological wastewater treatment station for the Patraikos Gulf is under construction and should be operational in early 2000.

6. Analysis of the changes

Table 2 — Cross-reference table (bathing season 1998 and 1999)

Coastal zones (TC, FC, MO, SA, PHE)

	1999	DEL	Ban	NS	NC	Freq	C (I)	C (G)	Tot. 99
1998		5	0	0	17	4	55	1 740	1 816
NEW	88					3		85	88
Ban	0								0
NS	0								0
NC	17				6		1	10	17
Freq	6	2				1		3	0
C (I)	44				5		17	22	44
C (G)	1 666	3			6		37	1 620	1 663
Tot. 98	1 733	5	0	0	17	1	55	1 655	

Coastal zones (ratio = 0.7; stability = 95.1 %)

The ratio is 0.7, which reflects a deterioration in average bathing water quality compared with the 1998 bathing season. Fortunately, this ratio is coupled with an excellent stability index. This means that this deterioration in quality was confined to a limited number of bathing areas which, ultimately, narrowed the impact. Moreover, the low ratio can be put into context by the fact that 44 % of the changes were due to bathing areas which used to comply with the guide values complying only with the less strict mandatory values during the 1999 bathing season. Also, 85 new bathing areas complying with the guide values were taken into account.

As in other Member States, some bathing areas were still not sufficiently sampled. This is particularly regrettable inasmuch as the sampling rate is known for each bathing area. It is therefore unacceptable that bathing areas which were insufficiently sampled during the 1998 bathing season were still insufficiently sampled during the 1999 season.

Freshwater zones (TC, FC, MO, SA, PHE)

	1999	DEL	Ban	NS	NC	Freq	C (I)	C (G)	Tot. 99
1998		0	0	0	0	0	3	1	4
NEW	0								0
Ban	0								0
NS	0								0
NC	0								0
Freq	0								0
C (I)	1						1		1
C (G)	3						2	1	3
Tot. 98	4	0	0	0	0	0	3	1	

Freshwater zones (ratio = 0.0; stability = 50 %)

Neither the ratio nor the stability index are of any real interest in view of the particularly small number of bathing areas involved.

Two of the bathing areas (50 %) which complied with the guide values during the 1998 bathing season complied with only the less strict mandatory values during the 1999 season.

ACHILLEION

- 1 ● AGIOS GORDIOS - AGIOS GORDIOS HOTEL
2 ● AGIOS GORDIOS - THE PINK PALACE HOTEL

AGIOU GEORGIOU

- 3 ● AGIOS GEORGIOS - HOTEL ALKYON

ALYZIAS

- 4 ● SCHINOS - MESON EKVOLIS DYO XIROREMATON
5 ● SCHINOS - TRIPOLIAS, 250M APO OIKISMO MYTIKA

AMFILOCHIAS

- 6 ● AMFILOCHIA - ARISTERO AKRO AKTIS, KOULOURAKI
7 ⊕ ● AMFILOCHIA - ARISTERO AKRO AKTIS, PROVLITA
8 ● AMFILOCHIA - EOT, DEXIO AKRO
9 ● PLAZ BAKAS - PAIDIKES KATASKINOSEIS
10 ● PLAZ BAKAS - TAVERNA SALMA
11 ● KATAFOURKO - ENANTI PSARADIKON KALYVON
12 ● PLAZ SPARTOU - MESON AKTIS

AMVRAKIOU

- 13 ● KORONISIA - LIMANI KORONISIAS
14 ● KORONISIA - PRIN TO LIMANI KORONISIAS
15 ● LIMANI SALAORAS - DEXIA, 20M PRIN TO FARO
16 ● RAMMA SALAORAS-300M DEXIA TSIMENTENIAS GEFYR

ANAKTORIOU

- 17 ⊕ ● AKROTIPI GELADAS - MESON ORMOU
18 ⊖ ● PLAZ VONITSIS - ANATOLIKA PROVLITAS
19 ● VONITSA, PANAGIA - GEFYROULI DEXIO AKRO
20 ● VONITSA, PANAGIA - VRACHAKIA ARISTERO AKRO

APOLLONION

- 21 ● PORTO KATSIKI - MESON AKTIS
22 ● PONTI - CAMPING SIDERI
23 ● PONTI - ESTIATORIO DOUKATO
24 ● GIALOS DRAGANOU - DRAGANITIKA
25 ● GIALOS DRAGANOU - LINOBROXI

ARACHTHOU

- 26 ● ALYKI - KOPRAINA, LIMANI

ARGOSTOLIOU

- 27 ● BOUKA - GRADAKIA
28 ● BOUKA - PALIOSTAFIDA
29 ● FANARI - MESON AKTIS
30 ● KALAMIA - MESON AKTIS
31 ● KOLYMBITIRIO ARGOSTOLIOU - MESON
32 ● MAKRYGIALOS - DEXIO AKRO AKTIS
33 ● MAKRYGIALOS - MESON AKTIS
34 ● PLATIA AMMOS - OIKISMOS MINIES
35 ● PLATYS GIALOS - ARISTERO AKRO AKTIS
36 ● PLATYS GIALOS - DEXIO AKRO AKTIS
37 ● PLATYS GIALOS - MESON AKTIS
38 ● SPASMATA - MESON AKTIS
39 ● TOURKOPADARO - OIKISMOS LASSIS
40 ● AGIA KYRIAKI - MESON AKTIS

ASTAKOU

- 41 ⊖ ● ASTAKOS - CHOVLIO
42 ● ASTAKOS - ENANTI HOTEL STRATOS
43 ● MARATHIA - MESON ORMOU
44 ● VELA - DEXIO AKRO AKTIS
45 ● VELA - ENANTI TAVERNAS
46 ● ASPROGIALI - MESON ORMOU

CHALKEIAS

- 47 ● KRYONERI - ENANTI CLUB KRYONERI
48 ● AKROTIPI KEFALIS - EMPROSTHEN BAR AKTI
49 ● ORMOS KALAMAKI - MESON ORMOU

ELEIOU

- 50 ● KATELEIOS - AGIA VARVARA
51 ● KATELEIOS - LEICHIDI
52 ● KATELEIOS - PERIPTERO
53 ● KORONI - MESON AKTIS
54 ● LIMENIA - MESON AKTIS
55 ● POROS - MESON AKTIS EMPROSTHEN TENIS CLUB
56 ● POROS-DEXIA EMPROSTHEN KENTRIKIS PLATEIAS
57 ● RAGIA - ARISTERO AKRO AKTIS
58 ● KAMINIA - MESON AKTIS
59 ● KAMINIA - PARALIA SKALAS
60 ● LOUTRAKI - MESON AKTIS
61 ● PARALIA SKALAS - ARISTERO AKRO
62 ● PARALIA SKALAS - DEXIO AKRO
63 ● PARALIA SKALAS - MESON AKTIS
64 ● POTAMAKIA - MESON AKTIS
65 ● SKALA - MESON AKTIS

ELLOMENOY

- 66 ⊕ ● NYDRI - ARISTERO AKRO AKTIS
67 ● NYDRI - DEXIO AKRO AKTIS
68 ⊕ ● NYDRI - HOTEL NYDRI
69 ⊕ ● PERIGIALI - ARISTERO AKRO AKTIS
70 ⊕ ● RERIGIALI - DEXIO AKRO AKTIS
71 ● MIKROS GIALOS - ARISTERO AKRO AKTIS
72 ● POROS, ROYDA - ESTIATORIO SKLAVENTI

ERISOU

- 73 ● EMLISI - MESON AKTIS

ESPERION

- 74 ● AGIOS STEFANOS - MESON AKTIS

- 75 ● ARILLA - ENANTI HOTEL MARINA
76 ● ARILLA - GRAVES
77 ● CANAL D'AMOUR - ESTIATORIO MPERTOS
78 ● SIDARI - ANATOLIKA
79 ● SIDARI - DYTIKA

FAIAKON

- 80 ● DASIA - CORFU HOTEL CHANDRIS
81 ● DASIA - DASIA HOTEL CHANDRIS
82 ● DASIA - EDEM BAR
83 ● YPSOS - ESTIATORIO ASTERIA
84 ● YPSOS - CORFU CAMPING IPSOS
85 ● YPSOS - DISCO ALBATROS
86 ● BARBATI - KENTRO O GIANNAKOS
87 ● BARBATI - MESON AKTIS

FANARIOU

- 88 ● AMOUDIA - MOLOS
89 ● ALONAKI - ENANTI MONOPATIOY
90 ● LOUTSA - MYLOS, FLEVA

IERAS POLIS MESOLONGIOU

- 91 ● TOURLIDA - ARISTERA TOURISTIKOU PERIPTEROY
92 ● TOURLIDA - ENANTI PRASINOU FAROU

IGOUMENITIS

- 93 ● DREPANO - BAR 'LA HOYA'
94 ● DREPANO - CAMPING DREPANO
95 ● DREPANO - MYTI DREPANOU
96 ● MAKRYGIALI - DEH
97 ● MAKRYGIALI - TERMA PARALIAS FTELIAS
98 ● ALYKI - ENANTI DISCO 'BUTTERFLY'

ITHAKIS

- 99 ● ITHAKI GIDAKI - MESON AKTIS
100 ● ITHAKI POLI - TA DEXIA, MESON AKTIS
101 ● ITHAKI POLI, LOUTSA - MESON AKTIS
102 ● ITHAKI POLI, PISO AETOS - MESON AKTIS
103 ● ITHAKI, EMPROS AETOS - MESON AKTIS
104 ● ITHAKI, SCHINOS - MESON AKTIS

KASSOPIAN

- 105 ● AVLAKI - ENANTI ESTIATORIOY AVLAKI
106 ● GIMARI - MESON AKTIS
107 ● KALAMIONES - ANATOLIKA FROURIOU
108 ● KALAMIONES - DYTIKA FROURIOU
109 ● KALAMIONES - ENANTI MESAIONIKOU FROURIOU
110 ● KERASIA - ENANTI ESTIATORIOY 'KERASIA'
111 ● NISAKI - KROUZERI, MESON AKTIS

KEKROPIAS

- 112 ● SFINA - MESON ORMOU
113 ● NEROKRATIMA - 500M DEXIA BANGALOWS

KERKYRAION

- 114 ● ALYKES POTAMOU - HOTEL 'KERKIRA GOLF'
115 ● GOUVIA - CORCYRA BEACH HOTEL
116 ● KANONI - HOTEL 'HILTON/CORFU HOLIDAY PALACE'
117 ● KERKYRA - BANIA ALEKOU
118 ⊖ ● KERKYRA - MON REPO, ARISTERO AKRO
119 ● KERKYRA - NAOK, ARISTERO AKRO
120 ● KERKYRA, POLI - BANIA ALEKOU PALIO FROURIO
121 ● KERKYRA, POLI - NAOK
122 ● KOMMENO - HOTEL 'CORFU IMPERIAL'
123 ● KONTOKALI - HOTEL 'KONTOKALI BAY'
124 ● PONTIKONISI - PERAMA

KORISSION

- 125 ● AGIOS GEORGIOS - MESON AKTIS
126 ● MARATHIAS - MESON AKTIS
127 ● PETRITI - MESON AKTIS

LEFKADOS

- 128 ● AI GIANNIS - 50M, ARISTERA VILLAS IOLI
129 ● AI GIANNIS - TILEGRAFOS
130 ● GYRA - ERGOSTASIO TAOL
131 ● GYRA - KAFENEIO FETSI
132 ● MYLOI, GYRA - SITE 1
133 ● MYLOI, GYRA - SITE 2
134 ● NIKIANA - LIMNI, KATOIKIA SOUNDIA
135 ● NIKIANA - OIKIA KAVVADA PANAGIOTI(70M NOTIA)
136 ● KATHISMA - 200M VOREIA KANTINAS THEOCHARI
137 ● KATHISMA - KANTINA THEOCHARI
138 ● PARALIA KALAMITSI - MESON AKTIS
139 ● LYGIA - ALYKES
140 ● LYGIA - PUB ZORMPAS
141 ● AI GIANNIS, KAMINIA - MESON AKTIS

LEFKIMMAION

- 142 ⊖ ● ALYKES - HOTEL ATTIKA
143 ● ALYKES - PETRAKIS BEACH
144 ● BOUKA - ENANTI DHMOTIKOY ANAPSIKTIRIOY
145 ● KAVOS - BOREIA TAVERNAS
146 ⊖ ● KAVOS - KOKKINIA, TAVERNA KRINOS
147 ⊖ ● KAVOS - NOTIA TAVERNAS
148 ● LEFKIMMI - BOUKA POTAMOU
149 ● MELIKIA - MESON AKTIS

LEIVATHOU

- 150 ● LOURDATA - MESON AKTIS
151 ● MAKRIA PETRA - MESON AKTIS

- 152 ● PARALIA ABYTHOS - MESON AKTIS
153 ● AI-CHELIS - MESON AKTIS
154 ● AMMES - MESON AKTIS

LEYKADOS

- 155 ● AGIOS NIKITAS - ESTIATORIO GIANOULATOU
156 ● AGIOS NIKITAS - PEFKOULIA, OIKIA VERYKIOU
157 ● PEFKOULIA - MESON, BROSTA STOUS DYO VRACHOUS

MELITEIEON

- 158 ● AGIOS MATHAIOS - MESON AKTIS
159 ● AGIOS IOANNIS - MESON AKTIS

MENIDIOU

- 160 ⊕ ● MENIDI - LIMANI

NAFPAKTOU

- 161 ● GRIMPOVO - ENANTI HOTEL RIVIERA
162 ⊖ ● GRIMPOVO - ENANTI HOTEL XENIA
163 ● PSANI - DIMOTIKI PLAZ
164 ● PSANI - ENANTI FLOISVOU
165 ⊖ ● PSANI - ENANTI HOTEL LINTO

OINIADON

- 166 ● DIONI - ENANTI PSARADIKON, MESON NISIDAS
167 ● LOUROS - 200M DEXIA PROVLITAS

PALAIOKASTRITSAS

- 168 ● PALAIOKASTRITSA - NAFTIKI VASI
169 ● PALAIOKASTRITSA - XENIA HOTEL

PALIKIS

- 170 ● AG.SPYRIDONAS, PORTO - MESON AKTIS
171 ● LEPEDA - DEXIO AKRO AKTIS
172 ● LEPEDA - MESON AKTIS
173 ● LIXOURI - ENANTI HOTEL 'SUMMERY'
174 ● PETANOI - MESON AKTIS
175 ● ATHERAS - MESON AKTIS
176 ● XI - HOTEL 'KEPHALONIA PALACE'
177 ● MEGAS LAKOS - MESON AKTIS

PARELION

- 178 ● ERMONES - ENANTI HOTEL ERMONES
179 ● GLYFADA - GLYFADA BEACH HOTEL
180 ● KONTOGIALOS - BAR NAFTIS
181 ● MPENITSES - MESON AKTIS

PARGAS

- 182 ● KRYONERI - ESTIATORIO GKOLFO
183 ● LICHNOS - CAMPING LICHNOS
184 ● PARGA - KENTRO AKTIS
185 ● VALTOS - ESTIATORIO AKROGIALI
186 ● SARAKINIKO - MESON AKTIS

PERDIKAS

- 187 ● ARILLAS - ESTIATORIO CHATZARA
188 ● KARAVOSTASI - ARISTERO AKRO AKTIS
189 ● KARAVOSTASI - ENANTI HOTEL 'REGINA MARE'

PREVEZIS

- 190 ● KALAMITSI - CAMPING KALAMITSI
191 ● KYANI AKTI - PANORAMA
192 ● KYANI AKTI - TOURISTIKO PERIPTERO
193 ● PANTOKRATOR - CAMPING GIANOULATOU
194 ● PANTOKRATOR - HOTEL ALONAKI
195 ● MONOLITHI - IONIO MOTEL
196 ● MONOLITHI - XEROVRACHOS
197 ● MYTIKAS - FAROS
198 ● MYTIKAS - LEFKES, ENANTI KATASTIM, SARAKINOU

PYLAREON

- 199 ● AGIA EFTHYMIA - MESON AKTIS
200 ● MYRTOS - ARISTERO AKRO AKTIS
201 ● MYRTOS - DEXIO AKRO AKTIS

SAGIADAS

- 202 ● SAGIADA - ENANTI KATASKINOSEON

SAMIS

- 203 ● ANTISAMOS - KENTRO AKTIS
204 ● SAMI - ARISTERO AKRO AKTIS
205 ● SAMI - DEXIO AKRO AKTIS

SYVOTON

- 206 ● PLATARIA - CAMPING 'HELENA'
207 ● PLATARIA - CAMPING KALAMAKI
208 ● PLATARIA - OIKISMOS, KAFE-BAR
209 ● SYVOTA, MEGAS AMMOS - MESON AKTIS

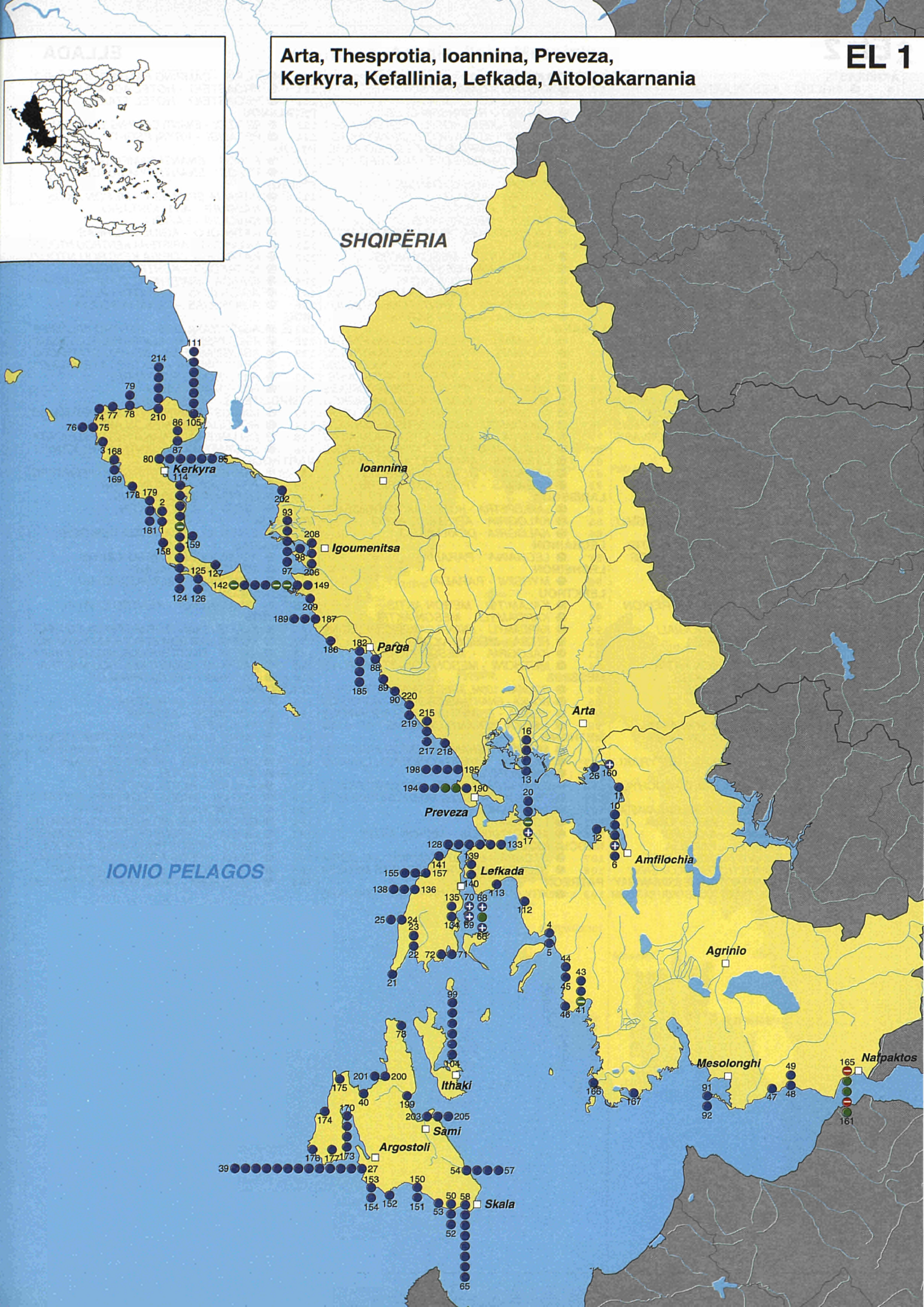
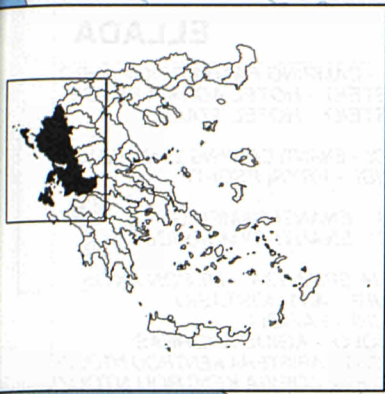
THINALIOU

- 210 ● ALMYROS - MESON AKTIS, GELINA HOTEL
211 ● APRAOS - MESON AKTIS
212 ● PERITHIA, AGIOS SPYRIDONAS - ENANTI EKKLISIAS
213 ● RODA - ANATOLIKA
214 ● RODA - DYTIKA

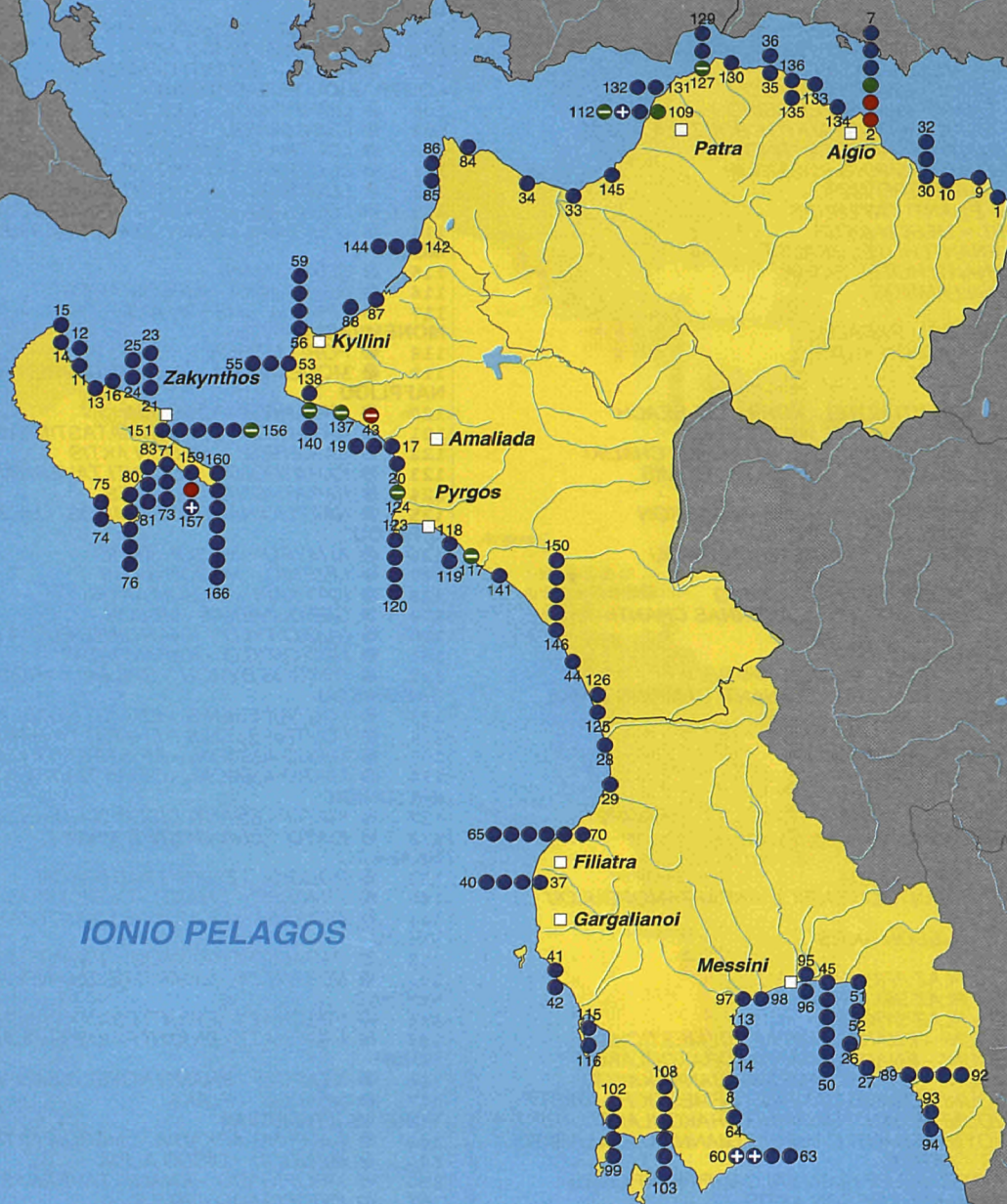
ZALONGOU

- 215 ● LIGIA - CHRYSI AMMOS
216 ● LYGIA - ESTIATORIO 'SIMOS'
217 ● MEGAS AMMOS - KATASTIMATOS LOUKA VISSARION
218 ● KASTROSYKIA - KENTRO PLATANIA
219 ● AKTI AGIOY GEORGIOY - PANORAMA
220 ● LITHARI DESPOS - CAMPING AKROGIALI

Arta, Thesprotia, Ioannina, Preveza, Kerkyra, Kefallinia, Lefkada, Aitolokarnania



AIGEIRAS	1 ● AIGEIRA - MESON AKTIS	KASTROU KYLLINIS	53 ● KASTRO - CAMPING EOT -	110 ● AGYIA - CAMPING PATRA, DEXIO AKRO
AIGIOU	2 ● AIGIO - ENALLAX	54 ● KASTRO - CHRYSI AKTI	55 ● KASTRO - ROBINSON CLUB	111 ⊕ ● PROASTEIO - HOTEL ACHAIA BEACH
3 ● AIGIO - INOA	4 ● AIGIO - KAFE OSTIA	56 ● KYLLINI - XENIA HOTEL, ARISTERO AKRO	57 ● KYLLINI - XENIA HOTEL, DEXIO AKRO	112 ⊖ ● PROASTEIO - HOTEL TZAKI
5 ● ALYKES - DEXIO AKRO	6 ● ALYKES - ARISTERO AKRO	58 ● KYLLINI CAMPING EOT - DEXIO AKRO	59 ● KYLLINI CAMPING EOT - ARISTERO AKRO	PETALIDIU
7 ● ALYKES - MESON AKTIS				113 ● PETALIDI - ENANTI CAMPING 'EROS BEACH'
AIPEIAS	8 ● CHRANOI - AGIOS ANDREAS	KORONIS	60 ⊕ ● KORONI - AGIOS IOANNIS	114 ● PETALIDI - VRYSI PSEFTI
AKRATAS	9 ● AKRATA - MESON AKTIS	61 ⊕ ● KORONI - ARTAKI	62 ● KORONI - ELEISTRA	PYLOU
10 ● PLATANOS - MESON AKTIS		63 ● ZAGKA - MESON AKTIS	64 ● LACHANO, AGIA TRIADA - MESON AKTIS	115 ● PYLOS - ENANTI CAMPING
ALYKON	11 ● ALIKANAS - 100 M. ARISTERA REMATOS SKOURTI	KYPARISSIAS	65 ● AI LAGOUDIS - MESON AKTIS	116 ● PYLOS - ENANTI GYMNASIOU
12 ● ALIKANAS - HOTEL VALAI	13 ● AMMOUDI - MESON AKTIS	66 ● GIANITSENA - MESON AKTIS	67 ● KARTELA - MESON AKTIS	PYRGOU
14 ● ALYKES - ARISTERA HOTEL MONTREAL	15 ● ALYKES-DEXIA YPSOS PROSVASIS KONTA STO POTAM	68 ● KYPARISSIA - ENANTI CAMPING 'CHAN'	69 ● KYPARISSIA - ENANTI TOURISTIKOU	117 ⊖ ● PARALIA SPIANTZA - MESON AKTIS
16 ● AMPOULA GERAKARIOU - 100M DYTICA PROSVASIS		70 ● PORAKIA - MESON AKTIS		118 ● KAVOURI - ANTLIOSTASIO
AMALIADOS	17 ● KOUROUTA - CAMPING PERIOCHIS LESCHIS	LAGANA	71 ● KALAMAKI - YPSOS PROSVASIS PASTRA	119 ● KAVOURI - LAFIOLI
18 ● KOUROUTA - ENANTI KENTROU REMOUNDOU	19 ● PALOUKI - CAMPING KOSTAKOPOULOU	72 ● KALAMAKI - YPSOS PROSVASIS SYNETOU	73 ● KALAMAKI - YPSOS PROSVASIS TSAGKAROPULOU	120 ● KATAKOLO - AGIOS ANDREAS
20 ● AGIA MARINA - MESON AKTIS		74 ● LIMNI KERIOU - YPSOS B PROSVASIS	75 ● LIMNI KERIOU - YPSOS KENTRIKIS PROSVASIS	121 ● KATAKOLO - ARISTERA KENTROU NTOUZI
ARKADION	21 ● STILIVI - YPSOS PROSVASIS KAMPITSI	76 ● AI SOSTIS - 100 M. BOREIA LIMENISKOU	77 ● AI SOSTIS - 100 M. NOTIA REMATOS VEZAL	122 ● KATAKOLO - DEXIA KENTROU NTOUZI
22 ● TSILIVI - YPSOS BD PROSVASIS	23 ● TSILIVI - YPSOS KENTRIKIS PROSVASIS	78 ● ARKADIANOU - AGIOS SOSTIS, MESON AKTIS	79 ● KAMINIA - AGIOS SOSTIS, MESON AKTIS	123 ● KATAKOLO - KENTRO NTOUZI
24 ● AMPOULA, TRAGAKI - YPSOS PROSVASIS	25 ● BOUKA - HOTEL KARAVEL	80 ● KOUKLA - AGIOS SOSTIS, TAVERNAS LINARDOU	81 ● LAGANAS - ARISTERO AKRO AKTIS	124 ⊖ ● SKAFIDIA - ENANTI HOTEL OLYMPIAN VILLAGE
AVIAS	26 ● AKROGIALI - STAVRIANEIA	82 ● LAGANAS - DEXIO AKRO AKTIS	83 ● LAGANAS - YPSOS BAR TSIERS	125 ● AGIOS ILIAS - KOINOTIKI PLAZ
27 ● SANTOVA, KITRIES - MESON AKTIS		LARISSOU	84 ● LAKKOPETRA - HOTEL LAKOPETRA BEACH	126 ● AGIOS ILIAS - PARALIA AG.ILIA
AVLONA	28 ● ELAIA - PARALIA ELAIAS	85 ● KALOGRIA - ARISTERO AKRO	86 ● KALOGRIA - DEXIO AKRO	RIOU
29 ● KALO NERO - ENANTI HOTEL 'AKROGIALI'		LECHAINON	87 ● LECHAINA - PARALIA	127 ⊖ ● AGIOS VASILEIOS - KENTRO KALAMIES
DIAKOPTOU	30 ● POUNTA TRAPEZIS - MESON AKTIS	LECHEINON	88 ● MYRSINI - PARALIA	128 ● AGIOS VASILEIOS - KENTRO KOCHILI(PERIKLIS)
31 ● TRAPEZA - ARISTERO AKRO AKTIS	32 ● TRAPEZA - DEXIO AKRO AKTIS	LEFKTROU	89 ● KALAMITSI - MESON AKTIS	129 ● AGIOS VASILEIOS - KENTRO STATHAKOS
DYMIS	33 ● TARANTELLA - MESON AKTIS	90 ● KARDAMYLI - MESON AKTIS	91 ● KARDAMYLI - ENANTI CAMPING 'MELISTINA'	130 ● ARACHOVITIKA - KENTRO TA LEIVADAKIA
34 ● NIFOREIKA - CAMPING NIFOREIKON		92 ● RITSA - MESON AKTIS	93 ● KALOGRIA - MESON AKTIS	131 ● RIO - HOTEL PORTO RIO
ERINEOU	35 ● LAMPIRI - KENTRO AKROGIALI	94 ● METHONI - MESON KOINOTIKIS PLAZ		132 ● RIO - MARALETU
36 ● RODINI - HOTEL FLORIDA		MESSINIS	95 ● BOUKA - 100M. ARISTERA ANAPSYKTIRIOU	SYMPOLITEIAS
FILIATRON	37 ● AGIA KYRIAKI - MESON AKTIS	96 ● BOUKA - ENANTI KENTROU ZAFYROPOULOU	97 ● VELIKA - ENANTI CAMPING AQUARIOUS	133 ● LONGOS - ENANTI KENTROU ASPRO-MAVRO
38 ● AGRILIOS - MESON AKTIS	39 ● LIMENARI - MESON AKTIS	98 ● VELIKA - ENANTI CAMPING PARALIAS		134 ● RODODAFNI - MESON AKTIS
40 ● STOMIO - MESON AKTIS		METHONIS	99 ● METHONI - ENANTI KENTROU AKROGIALI	135 ● SELIANITIKA - ENANTI HOTEL ALFA-VITA
GARGALIANON	41 ● CHRYSI AMMOS - MESON AKTIS	100 ● METHONI - ENANTI KOINOTIKOU CAMPING	101 ● ANEMOMYLOS	136 ● SELIANITIKA - ENANTI HOTEL KANELI
42 ● LAKOUVARDOS - MESON AKTIS		102 ● FOINIKOUNTA - ARISTERO AKRO KOINOTIKIS AKTIS	103 ● FOINIKOUNTA - DEXIO AKRO KOINOTIKIS AKTIS	VARTHOLIMIOU
GASTOYNIS	43 ⊖ ● PALAIOCHORIO(BOYKA) - GEFYRAKI	104 ● LIGONAMOS	105 ● LOUTSA	137 ⊖ ● VARTHOLOMIO - TOURISTIKO PERIPTERO
KAKOVATOU	44 ● KAKOVATO - KAFE BAR TO KOCHYLI	106 ● MAKRYNAMOS - MESON AKTIS		138 ● ARKOUDI - MESON AKTIS
KALAMATAS	45 ● ANATOLIKI KALAMATA - ENANTI EKKLISIAS ANASTASI	NEOCHORIOU	107 ● STOUPA - ENANTI CAMPING KALOGRIA	139 ⊖ ● GLYFA - MESON AKTIS
46 ● DYTIKI KALAMATA - AEROPORIA	47 ● DYTIKI KALAMATA - ANALIPSI	108 ● STOUPA - ENANTI PSISTARIAS MELISSA		140 ● LINTZI - MESON AKTIS
48 ● DYTIKI KALAMATA - PARALIA	49 ● VERGA - ENANTI HOTEL 'ELITE'	PATREON	109 ● AGYIA - CAMPING PATRA, ARISTERO AKRO	VOLAKOS
50 ● VERGA - ENANTI HOTEL 'FILOXENIA'	51 ● AGRILIA - ENANTI HOTEL 'MESSINIAN BAY'			141 ● EPITALIO - THALASSIA PERIOCHI
52 ● MIKRA MANTINEIA - ENANTI TOURISTIKOU KATASTIM				VOUPRASIAS
				142 ● KOUNOPELI - MESON AKTIS
				143 ● MANOLADA - FALARI
				144 ● MANOLADA - KOUNOPELAKI
				VRACHNAIKON
				145 ● VRACHNEIKA - KENTRO CHAVAI
				ZACHAROS
				146 ● KAIAFAS - 250M ARISTERA SIDIRODR. STATHMOU
				147 ● KAIAFAS - 250M DEXIA SIDIRODROMIKOU STATHMOU
				148 ● KAIAFAS - ENANTI SIDIRODROMIKOU STATHMOU
				149 ● ZACHARO - ENANTI KENTROU MAISTRALI
				150 ● ZACHARO - PARATHINALOS
				ZAKYNTHION
				151 ● KRYONERI - ARISTERA
				152 ● KRYONERI - ASTERIA
				153 ● KRYONERI - DEXIA
				154 ● PARALIA ZAKYNTHOU - YPSOS STILIS PESONTON
				155 ● ZAKYNTHOS - PLAZ EOT, ARISTERA
				156 ⊖ ● ZAKYNTHOS - PLAZ EOT, DEXIA
				157 ⊕ ● ARGASI - HOTEL 'CHRISI AKTI'
				158 ● ARGASI - HOTEL KASTELLO
				159 ● ARGASI - YPSOS PROSVASIS AI STATHI
				160 ● AG.NIKOLAOS - MESON AKTIS
				161 ● GERAKAS - KENTRO ANATOLIKOU TMIMATOS
				162 ● GERAKAS - YPSOS KENTRIKIS PROSVASIS
				163 ● IONIO - YPSOS PROSVASIS LONGOU
				164 ● IONIO - YPSOS PROSVASIS TAVERNAS
				165 ● MAURANTZI - YPSOS BEACH BAR
				166 ● PORTO ROMA - YPSOS KENTRIKIS PROSVASIS



IONIO PELAGOS

AGION THEODORON

- 1 ● AGIOI THEODOROI - BYRARIA 'CHRISTINA'
 2 ● AGIOI THEODOROI - CHANIKIAN
 3 ⊕ ● AGIOI THEODOROI - ENANTI KENTROU TA PEFKAKIA
 4 ⊖ ● AGIOI THEODOROI - ENANTI OUZERI 'AKROGIALI'
 5 ● AGIOI THEODOROI - ENANTI TAVERNAS 'SOULIS'
 6 ● AGIOI THEODOROI - KALAMIA
 7 ● AGIOI THEODOROI - KOURTIAN
 8 ● AGIOI THEODOROI - SIANGAS
 9 ⊕ ● AGIOI THEODOROI-ENANTI ESTIATORIOU 'MARGARITA'
 10 ● SOUSAKI - 400M NOTIA TIS MOTOR OIL

ANATOLIKIS MANIS

- 11 ● ALIPA - MESON AKTIS
 12 ● MARATHOS - MESON AKTIS
 13 ● CHALIKIA,VATA - MESON AKTIS
 14 ● KOTRONA - MESON AKTIS

APOLLONOS

- 15 ● PARALIA TIGANI - MESON AKTIS
 16 ● PARALIA TYROU - ENANTI FOURNOU
 17 ● PARALIA TYROU - ENANTI TAVERNAS MANOUSOS
 18 ● TYROS - SITE 2

ARGOUS

- 19 ● PARALIA ALMYROU - ARISTERO AKRO
 20 ● PARALIA ALMYROU - DEXIO AKRO
 21 ⊖ ● TIMENIO - DEXIO AKRO
 22 ⊕ ● TIMENIO - MESON AKTIS

ASINIS

- 23 ● GLYFOS MELISINOU - MESON AKTIS
 24 ● KASTRAKI - ENANTI CAMPING MANOUSAKI
 25 ● KONDYLI - MESON AKTIS
 26 ● PLAKA - ENANTI CAMPING ALKYON
 27 ● PLAKA - ENANTI VILLAS MELISSINOU
 28 ⊖ ● VIVARI - ENANTI KATASTIMATOS BOUZALA
 29 ● IRIA - ENANTI AG. KONSTANTINOU
 30 ● IRIA - ENANTI CAMPING POSEIDON
 31 ● KANTIA - ARISTERO AKRO
 32 ● KANTIA - ENANTI TAVERNAS
 33 ● KASTRAKI - MESON AKTIS
 34 ● TOLO - ENANTI HOTEL SKALIDI
 35 ● TOLO - ENANTI HOTEL 'SOFIA'
 36 ● TOLO - PSILI AMMOS

ASOPOU

- 37 ● ARCHANGELOS - PARALIA
 38 ● CHARAKIA - MESON AKTIS
 39 ● PLYTRA - MESON

ASSOU LEXAIOU

- 40 ● LECHAIO - ENANTI HOTEL 'KORINTHIA BEACH'
 41 ● LECHAIO - ENANTI HOTEL 'AKAPOULKO'
 42 ● PERIGIALI - ENANTI DROMOU ME ASPRO CHALIKI
 43 ● PERIGIALI - ENANTI TRIOROFIS OIKODOMIS

ELOUS

- 44 ● KYANI AKTI ASTERIOU - ENANTI PARAGKON
 45 ● KOKINIA - PLISION KENTROU
 46 ● KYANI AKTI ELOUS - ENANTI TOURISTIKOU

EPIDAVROU

- 47 ● NEA EPIDAVROS - ENANTI PANAKIO
 48 ● NEA EPIDAVROS - ENANTI TAVERNAS CHANTI
 49 ● KALAMAKI - MESON AKTIS
 50 ● NISI - MESON AKTIS
 51 ● PALAIA EPIDAVROS - VAGIONA
 52 ● PALAIA EPIDAVROS-GIALASI,ENANTI CAMPING GKIKA
 53 ● POLEMARCHA - MESON AKTIS

ERMIONIS

- 54 ● BISTI - MESON AKTIS
 55 ● DARDEZA - ENANTI BAR
 56 ● KOUVERTA - MESON AKTIS
 57 ● LEFKES - MESON AKTIS
 58 ● PLEPI - PORTO YDRA

EVROSTINIS

- 59 ● DERVENI - AGIA TRIADA
 60 ● DERVENI - ENANTI KAFENEIOU PAPANASTAMOPOULOU

FYTHIRON

- 61 ● DIAKOFI - MESON AKTIS

GYTHEIOU

- 62 ● GYTHEIO - PLAZ PROKOU
 63 ● GYTHEIO - PLAZ SELINITSA
 64 ● GYTHEIO - PLAZ SYKIESA
 65 ● MAVROVOUNI - ENANTI CAMPING DEMESTICHA
 66 ● MAVROVOUNI - ENANTI CAMPING DRAKOULAKOU
 67 ● MAVROVOUNI - ENANTI CAMPING GIANNAKAKOU
 68 ● MAVROVOUNI - ENANTI CAMPING DEMESTICHA,ARISTE
 69 ● MAVROVOUNI - ENANTI CAMPING DRAKOULAKOU,ARIST
 70 ● MAVROVOYNI - ENANTI CAMPING GIANNAKAKOU,ARIST
 71 ● KAMARES - AKREA
 72 ● VATHI - HOTEL BELLE ELEN KAI CAMPING KRONOU
 73 ● AGIA KALAMAKIA - MESON AKTIS
 74 ● SKOUTARI - MESON

KORINTHION

- 75 ● KORINTHOS - AGIOS NIKOLAOS
 76 ● KORINTHOS - ENANTI KENTROU KANTARE

KRANIDIOU

- 77 ● KORAKIA - MESON AKTIS
 78 ● LEPITSA - MESON AKTIS
 79 ● KOSTA - ENANTI HOTEL CAP'D'OR
 80 ● LIMANAKIA - MESON AKTIS

- 81 ● NTRASIZA - MESON AKTIS
 82 ● PANAGITSA - MESON AKTIS
 83 ● PORTO CHELI - HOTEL CHIINITSA
 84 ● PORTO CHELI - ENANTI HOTEL 'PORTO HELI'(PLM)
 85 ● PORTO CHELI - ENANTI HOTEL 'VERVERONTA'

KYTHIRON

- 86 ● AGIA PELAGIA - MESON AKTIS
 87 ● CHALKOS - MESON AKTIS
 88 ● FYRI AMMOS - ARISTERO AKRO
 89 ● FYRI AMMOS POTAMOU - MESON AKTIS
 90 ● KAPSALI - MESON AKTIS
 91 ● LORENTZO - MESON AKTIS
 92 ● PLATIA AMMOS - MESON AKTIS
 93 ● AVLEMONA - MESON AKTIS
 94 ● PALAIOPOLI - MESON AKTIS

LEONIDIOU

- 95 ● GRIZA PARALIA - MESON AKTIS
 96 ● LAKKOS LEONIDIOU - TAVERNA AVRA
 97 ● PLAKA LEONIDIOU - ARISTERO AKRO AKTIS
 98 ● PLAKA LEONIDIOU - ENANTI KENTROY SARIS
 99 ● FOKIANOS - MESON AKTIS
 100 ● POULITHRA - ENANTI KAFETERIAS CHELIOTI
 101 ● POULITHRA - ENANTI TAVERNAS POULETSOS
 102 ● LIVADI - ENANTI KAFE-BAR TO MOURAGIO
 103 ● SAMPATIKI - ENANTI OIKIAS TSANETOU
 104 ● THIOPAFSTO - MESON AKTIS

LERNAS

- 105 ● KIVERIO - MESON AKTIS
 106 ● KIVERIO - DEXIO AKRO
 107 ● MYLOI - ENANTI CAMPING

LOUTRAKIOU PERACHORAS

- 108 ● LIMNI IRAIOU - EISODOS
 109 ● LIMNI IRAIOU - TERMA
 110 ● LOUTRAKI - ENANTI CHEIMAROU
 111 ● LOUTRAKI - ENANTI HOTEL 'ACHILEION'
 112 ● LOUTRAKI - ENANTI KENTROU 'IPPOKAMPOS'
 113 ● LOUTRAKI - ENANTI POSEIDON CLUB
 114 ● LOUTRAKI - ENANTI TAVERNAS NERAIDA

MOLAON

- 115 ● ELIA - LIMANI
 116 ● GERMANIKA - MESON AKTIS
 117 ● TIGANIA - MESON AKTIS

MONEMVASIAS

- 118 ● PORI - MESON
 119 ● MONEMVASIA - ENANTI TOURISTIKOU

NAFPLIOU

- 120 ● ARVANITIA - CHALIKIA
 121 ● ARVANITIA - ENANTI KATASTIMATOS EOT
 122 ● BANIERES - MESON AKTIS
 123 ● KARATHONAS - ENANTI TAVERNAS PALATSAKI
 124 ● KARATHONAS - LEFKES
 125 ● NAFPLIO,NAFTIKOS OMILOS - MESON AKTIS

OITYLOU

- 126 ● ALMYRO - MESON AKTIS
 127 ● LIMENIO - MESON AKTIS
 128 ● EXO KAPI - MESON AKTIS
 129 ● GEROLIMENAS - MESON
 130 ● NEO OITYLO - ENANTI HOTEL 'OITYLO'
 131 ● NEO OITYLO - KARAVOSTASI
 132 ● PYRGOS DYROU - SPILAIO PYRGOU DYROU

SARONIKOU

- 133 ● LOUTRA ELENIS - ENANTI HOTEL 'ORAI A ELENI'
 134 ● LOUTRA ELENIS - ENANTI TAVERNAS 'FAROS'
 135 ● MIKRO AMMONI - ARISTERA TAVERNAS KASINTIS
 136 ● MIKRO AMMONI - DEXIA TAVERNAS KASINTIS

SIKYONION

- 137 ● KIATO - ENANTI DISCO 'ICHOKINISI'
 138 ● KIATO - ENANTI KAFE 'VIVOLI'

SKALAS

- 139 ● POUGKA - ENANTI PARAGKON
 140 ● TRINISSA - ENANTI TOURISTIKOU SKALAS
 141 ● TRINISSA - LEIMONAS,ENANTI PARAGKON

VELOU

- 142 ● PARALIA KOKKONIOU - ENANTI HOTEL 'ANTZELA'
 143 ● NERANTZA - ENANTI HOTEL 'NERANTZA'

VOCHAS

- 144 ● VRACHATI - ENANTI DISCO 'VALENTINO'
 145 ● VRACHATI - ENANTI PAIDIKIS CHARAS

VOION

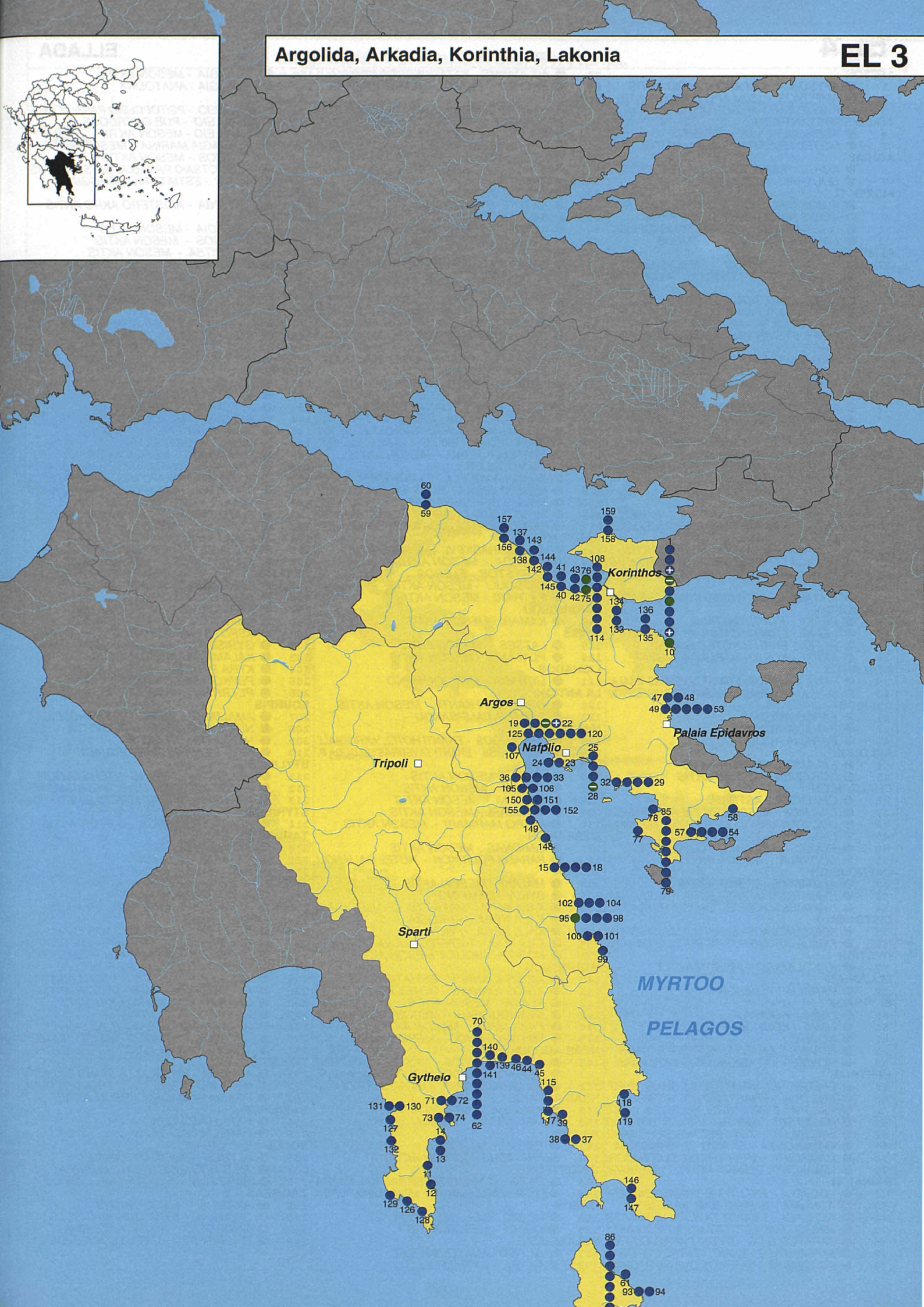
- 146 ● NEAPOLI - ENANTI HOTEL 'TSALAVOUTA'
 147 ● NEAPOLI - PLAKA

VOREIAS KYNOURIAS

- 148 ● CAMPING ARKADIA - MESON AKTIS
 149 ● MELIGOU - DISCO ALINA
 150 ● XIROPIGADO - ENANTI TAVERNAS TSOYLOS
 151 ● XIROPIGADO - SITE 2
 152 ● ATSINGANOS - ENANTI CAMPING
 153 ● ATSINGANOS - ENANTI KATASKINOSIS
 154 ● PARALIO ASTROS - ENANTI CAMPING
 155 ● PARALIO ASTROS - ENANTI HOTEL 'KALLISTO'

XYLOKASTROU

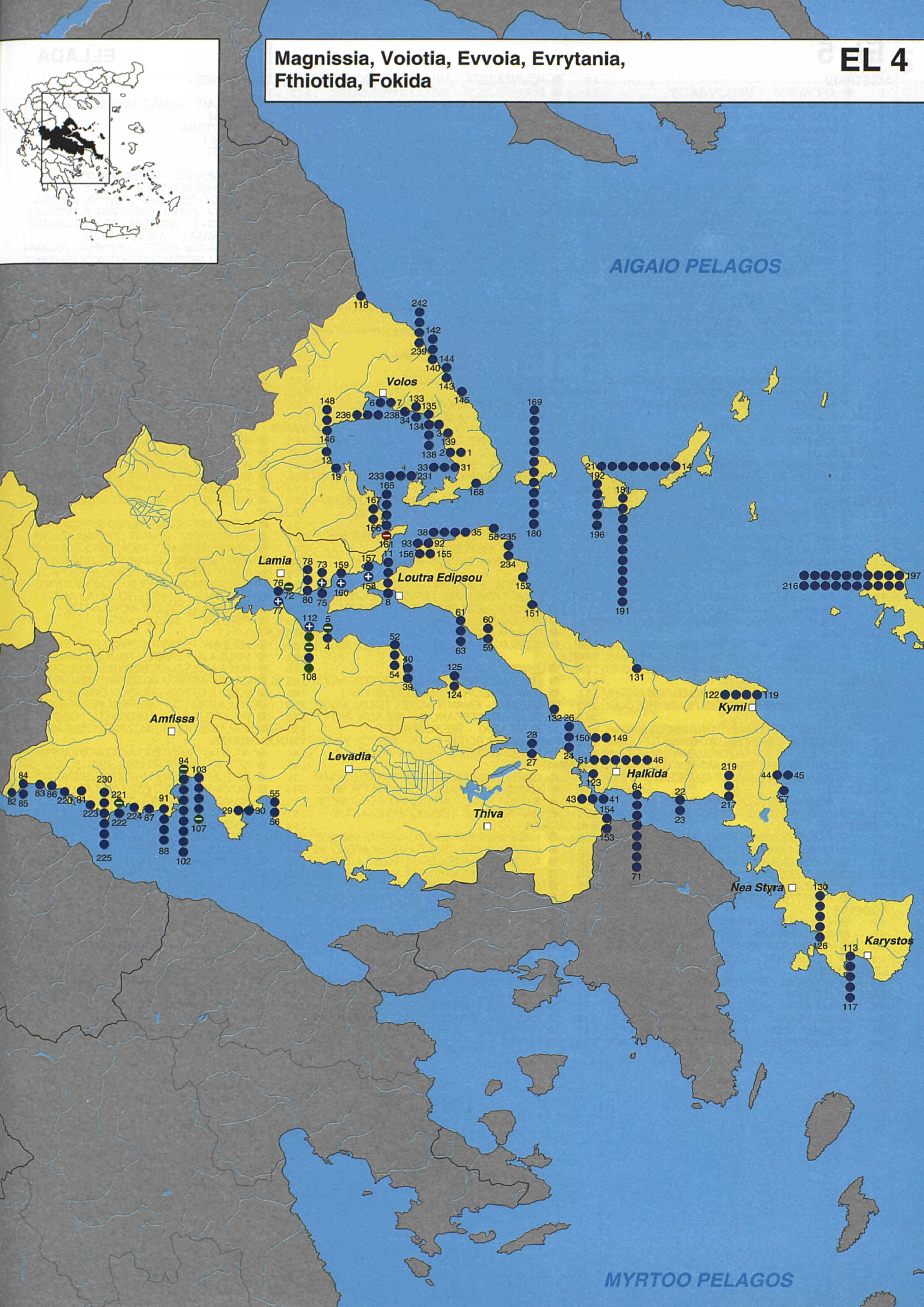
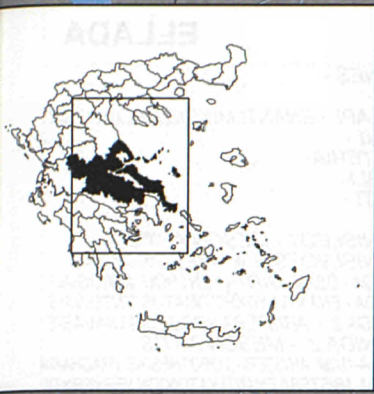
- 156 ● MELISSI - ENANTI DISCO 'FEVER'
 157 ● MELISSI - ENANTI HOTEL 'LIDO'
 158 ● XYLOKASTRO - ANAPSIKTIRIO PEFKIAS
 159 ● XYLOKASTRO - ARISTONAFTON



AFETON	79 ● AG. IOANNIS - KATASKINOSEIS MPOYKALI	159 ● PELASGIA - MESON AKTIS
1 ● AFYSOS - 150M APO N AKRO AKTIS	80 ● RACHES - ENANTI KENTROU 'FAROS'	160 ⊕ ● PELASGIA - ANATOLIKA
2 ● AMPOVOS - 150M APO B AKRO AKTIS	EYPALIOU	PTELEOU
3 ● KALLIFTERI - MESON AKTIS	81 ● PARALIA SERGOULAS 2 - MESON AKTIS	161 ⊖ ● ACHILLEIO - PSITOPOLEIO PANAGIOTOU
AGIOU KONSTANTINOY	82 ● CHILIADOU - ARISTERA APO LYOMENA TIS PLAZ	162 ● ACHILLEIO - PUB OVERDOSE
4 ● ASPRONERI - MESON AKTIS	83 ● MARATHIA - ENANTI TAVERNAS 'CAVOS'	163 ● ACHILLEIO - MESON AKTIS
5 ⊖ ● MOTEL LEVENTI - ENANTI MOTEL	84 ● KATO MARATHIA - 200M. ARISTERA APO PLATANIA	164 ● LEFKI AGIA MARINA - MESON AKTIS
AGRIAS	85 ● MONASTIRAKI - ENANTI GIPEDOU	165 ● LOUTROS - MESON AKTIS
6 ● AGRIA - PSAROTAVERNA TOU THOMA	86 ● SERGOULA - ARISTERA APO PLATANIA	166 ● KARAVOTSAKI, PANAGIA - MESON AKTIS
7 ● SOUTRALI - MESON AKTIS	GALAXIDIU	167 ● PIGADI - ESTIATORIO AKROGIALI
AIDIPSOY	87 ● AGIOI PANTES - ENANTI EKKLISIAS	SIPIADOS
8 ● AGIOS NIKOLAOS - ARISTERO AKRO	88 ● ANTI KENTRI - MESON	168 ● PLATANIA - ARISTERO AKRO AKTIS
9 ● AGIOS NIKOLAOS - DEXIO AKRO	89 ● GALAXIDI - ENANTI ANTIPROSOPIAS 'VELMAR'	SKIATHOU
10 ● LOUTRA EDIPSOY - ENANTI PROSKOPEIOY	90 ● KENDRI - MESON DASYLIOY	169 ● ACHLADIA - MESON AKTIS
11 ● LOUTRA EDIPSOY - SMPANIOS	91 ● PARALIA OMILOS - MESON AKTIS	170 ● ASELINOS - MESON AKTIS
ALMYROU	ISTIAIAS	171 ● KANAPITSA - MESON AKTIS
12 ● PARALIA ALMYROU - MESON AKTIS	92 ● KANATADIKA - MESON AKTIS	172 ● KOUKOUNARIES - 200M APO ARISTERO AKRO AKTIS
13 ● PARALIA AG.IOANNI TSINGELIOY - MESON AKTIS	93 ● NEOS PYRGOS - MESON AKTIS	173 ● KOUKOUNARIES - 200M APO DEXIO AKRO AKTIS
ALONNISOY	ITEAS	174 ● MANDRAKI - MESON AKTIS
14 ● AGIOS DIMITRIOS - MESON PLAZ	94 ⊖ ● AI GIANNIS - MESON AKTIS	175 ● MEGALI AMMOS - 400M APO B AKRO AKTIS
15 ● CHRYSI AKTI PANAGIAS - MESON AKTIS	95 ● APOLAFSI - PLAZ AGALI, MESON	176 ● MEGALI AMMOS - 400M APO N AKRO AKTIS
16 ● CHRYSI MILIA - MESON PLAZ	96 ● EVAGELLISTRIA - MESON AKTIS	177 ● PLATANIAS, AGIA PARASKEVI - MESON AKTIS
17 ● GLIFA STENIS VALAS - MESON PLAZ	97 ● ITEA - XENIA ITEAS, ARISTERO AKRO AKTIS	178 ● SKLITHRI - MESON AKTIS
18 ● MARPOUNTA - MESON PLAZ	98 ● ITEA - XENIA ITEAS, DEXIO AKRO AKTIS	179 ● TROULLOS - MESON AKTIS
19 ● MEGALOS MOURTIAS - MESON PLAZ	99 ● KALAFATI - ENANTI HOTEL 'KALAFATI'	180 ● VROMOLIMNOS - MESON AKTIS
20 ● ROUSOUM GIALOS - MESON PLAZ	100 ● MAIAMI - MESON AKTIS	SKOPELOY
21 ● VOTSI - MESON PLAZ	101 ● TROKANTERO - MESON AKTIS	181 ● AGNONTAS - MESON AKTIS
AMARYNTHON	102 ● TROKANTERO - NOTIA AGKYROVOLIOY	182 ● ANDRINES - MESON AKTIS
22 ● AMARYNTHOS - MESON AKTIS ARISTERA TOU XORIOY	103 ● AKTI KIRRAS - ENANTI OIKIAS SKROUPI	183 ● GLYSTERI - MESON AKTIS
23 ● AMARYNTHOS, ALAMPEIKA - HOTEL 'OLYMPIC STAR'	104 ● AKTI VRACHAKIA, MESON AKTIS	184 ● KASTANI - MESON AKTIS
ANTHIDONOS	105 ● AKTI VRACHAKIA, CAMPING ANAGNOSTAKI - MESON	185 ● LIMNONARI - MESON AKTIS
24 ● AGIOS MINAS - ENANTI HOTEL 'PELAGOS'	106 ● KIRRA - ENANTI EKKLISIAS AGIOS IOANNIS	186 ● MILIA - MESON AKTIS
25 ● PARALIA DROSIAS	107 ⊖ ● PLATEIA KIRRAS - MESON AKTIS	187 ● PANORMOS - MESON AKTIS
26 ● PARALIA DROSIAS	KAMMENON VOURLON	188 ● PARALIA AG. KONSTANTINOY - MESON AKTIS
27 ● PARALIA LOUKISION	108 ● KAMMENA VOURLA - ENANTI HOTEL 'ARGO'	189 ● STAFYLOS - 150M APO ARISTERO AKRO AKTIS
28 ● PARALIA LOUKISION	109 ● KAMMENA VOURLA - ENANTI PITSARIA 'TO KYMA'	190 ● STAFYLOS - 150M APO DEXIO AKRO AKTIS
ANTIKYRAS	110 ⊖ ● KAMMENA VOURLA - MESON PLAZ EOT	191 ● VELANIO - MESON AKTIS
29 ● AGIOS ISODOROS - ENANTI BAR MARBELLA	111 ● KAMMENA VOURLA - CAMPING EOT, ARISTERO AKRO	192 ● ALMYROPETRA - MESON AKTIS
30 ● ANTIKYRA - ARISTERA TAVERNAS 'SALONI'	112 ⊕ ● KAMMENA VOURLA - CAMPING EOT, DEXIO AKRO	193 ● CHOVOLO - MESON AKTIS
ARGALASTIS	KARYSTOY	194 ● ELIOS - MESON AKTIS
31 ● PARALIA KALAMOY - MESON AKTIS	113 ● AGIA PARASKEVI - MESON AKTIS	195 ● KALYVES - MESON AKTIS
32 ● PARALIA LEFOKASTROU - MESON AKTIS	114 ● GALLIDA - MESON AKTIS	196 ● KARKATZOUNA - MESON AKTIS
33 ● PARALIA XORTOU - MESON AKTIS	115 ● KARYSTOS - FLEROS	SKYROU
ARTEMIDAS	116 ● KATSOULI - MESON AKTIS	197 ● ACHERONES - MESON AKTIS
34 ● PLATANIDIA - ESTIATORIO KOKKINOS FAROS	117 ● PYTHARI - MESON AKTIS	198 ● ACHILLI - MESON AKTIS
ARTEMISIOY	KERAMIDIU	199 ● AGIOS FOKAS - MESON AKTIS
35 ● PEFKI - KOINOTIKI PLAZ	118 ● KAMARI - MESON AKTIS	200 ● AGIOS PETROS - MESON AKTIS
36 ● PEFKI - ENANTI CAMPING POULIADI	KYMIS	201 ● ASPOYS - MESON AKTIS
37 ● PEFKI - ENANTI HOTEL 'GALINI'	119 ● LATSES - MESON AKTIS	202 ● GYRISMATA - MESON AKTIS
38 ● PEFKI - KOINOTIKI PLAZ B SIMEIO	120 ● PLATANIA - MESON AKTIS	203 ● KALAMITSA - MESON AKTIS
ATALANTIS	LICHADOS	204 ● KYRA PANAGIA - MESON AKTIS
39 ● SKALA ATALANTIS - ENANTI TAVERNAS 'SKALA'	121 ● LICHADA - GREGOLIMANO	205 ● PEFKO - MESON AKTIS
40 ● SKALA ATALANTIS - ARISTERA DIMOTIKOU KAFENEIOY	LILANTION	206 ● PETRITSA - MESON AKTIS
AVLIDOS	122 ● ORMOS LEFKANTI - MESON AKTIS	SOURPIS
41 ● FAROS AULIDAS	123 ● PARALIA LAMPSAKOU	207 ● AMALIAPOLI - DIMOTIKO SCHOLEIO
42 ● PARALIA AULIDAS	MALESINIS	208 ● NISOS KIKYNTHOS - PROVLITA
43 ● PARALIA AULIDAS	124 ● THEOLOGOS - ENANTI HOTEL 'AKROGIALI'	209 ● NIES - MESON AKTIS
AVLONOS	125 ● THEOLOGOS - ENANTI TAVERNAS LELOUDA P.	210 ● NIES - TAVERNA GEORGIADI
44 ● KALAMOS - MESON AKTIS	MARMARIOY	STYLIDOS
45 ● KORASIDA - MESON AKTIS	126 ● FYLIA - MESON AKTIS	211 ● MELISSIA - CAMPING INTERSTATION
CHALKIDEON	127 ● KAVOS - MESON AKTIS	212 ● MELISSIA, AGIOS IOANIS - ENANTI TAVERNAS NERAIDA
46 ● CHALKIDA - ASTERIA	128 ● KOKKINI - MESON AKTIS	213 ● AGIA MARINA - ENANTI KOINOTIKOU GRAFEOY
47 ● CHALKIDA - MESON PLAZ PAPHATHANASIOY	129 ● MARMARI - MESON AKTIS	STYRAION
48 ● CHALKIDA, KOURENTI - KATALIXI ODOY FARMAKIDI	130 ● MIKRO MARMARI - MESON AKTIS	214 ● NEA STYRA, VENOS - MESON AKTIS
49 ● LIANI AMMOS - MESON AKTIS	MESSAPION	TAMINAION
50 ● RODIES - MESON DIMOTIKIS PLAZ	131 ● LIMIONAS - MESON AKTIS	215 ● PARALIA ALIVERIOY
51 ● SOUVALA - MESON AKTIS	132 ● PARALIA POLITIKON - HOTEL GALIANOU	216 ● PARALIA ALIVERIOY
DAFNOUSION	MILEON	217 ● PARALIA ALIVERIOY
52 ● AI GIANNIS - MESON AKTIS	133 ● MALAKI - MESON AKTIS	THISVIS
53 ● LIVANATES, KYANI AKTI - HOTEL 'TSAROUCHAS	134 ● SYKIA - CAMPING	218 ● ALYKI - MESON AKTIS
54 ● LIVANATES, SCHOINIAS - ENANTI BAR 'FRANTIC'	135 ● KALA NERA - 50M NOTIA APO GEFYRAKI	219 ● PARALIA SARANTI - MESON AKTIS
DISTOMOU	136 ● KALA NERA - EKKLISIA	TOLOFONOS
55 ● AGIOS NIKOLAOS - ENANTI KATASKIVOSEON	137 ● KALA NERA - PROVLITA	220 ● GLYFADA - ENANTI MEGALIS EKKLISIAS
56 ● PARALIA DISTOMOU - ASPRA SPITIA, MESON AKTIS	138 ● KALA NERA - THERETRO AXIOMATIKON KAAY	221 ⊖ ● ERATEINI - DEXIA APO CAMPING ME DENDRA
DYSTION	139 ● KOROPI - BOUFA, MESON AKTIS	222 ● ERATEINI-DEXIA MARINAS, AKROYPTOS CHOROS
57 ● KAKOLIMANO - MESON AKTIS	MOURESIOY	223 ● AGIOS NIKOLAOS - MESON PLAZ
ELLINIKON	140 ● AGIOS IOANNIS - ESTIATORIO AKTI	224 ● PANORMO - MESON AKTIS, ENANTI VILLAS ME KIPO
58 ● PARALIA ELLINIKON	141 ● AGIOS IOANNIS - HOTEL KELLY	225 ● AGIOS SPYRIDONAS - MESON AKTIS
ELYMNION	142 ● PLAKA - MESON AKTIS	226 ● CHANIA - DEXIA APO EKKLISAKI
59 ● LIMNI - KOCHYLI	143 ● NTAMOUCARI - MESON AKTIS	227 ● GLOVINO - MESON AKTIS
60 ● LIMNI - KOUKOUNARIES	144 ● PAPA NERO - MESON AKTIS	228 ● SPILIA - ARISTERA BAR 'ASTARIA'
61 ● KOCHYLI	145 ● MYLOPOTAMOS - MESON AKTIS	229 ● TOLOFONAS - 50M. ARISTERA TAVERNAS 'MERAKLIS'
62 ● ROVIES - ENANTI CAMPING 'ROVIES'	NEAS AGCHIALOU	230 ● TOLOFONAS - ENANTI HOTEL 'DELFI'
63 ● ROVIES - KATASKINOSEIS EKKLISIAS	146 ● AGIOS GEORGIOS - ARISTERA EKKLISIAS	TRIKERIOY
ERETRIAS	147 ● NEA AGCHIALOS - KENTRO GALAXIAS	231 ● AFENTIKA - MESON AKTIS ENANTI OIKISKOU
64 ● ERETRIA - ENANTI HOTEL 'LE GRAND BLEU'	148 ● NEA AGCHIALOS-GYPEDO N.AGCHIALOU, 500M B AKRO	232 ● MILOS, AGIA KYRIAKI - AKRO PROS GEROPLINA
65 ● ERETRIA - ENANTI HOTEL 'PERIGIALI'	NEAS ARTAKIS	233 ● PRASINI AMMOS - MESON AKTIS
66 ● ERETRIA - ENANTI HOTEL HOLIDAY IN EVOIA	149 ● KALAMIA - MESON AKTIS	VASILIKON
67 ● ERETRIA, EOT - XENIA PEZONISI ARISTERO AKRO	150 ● NEA ARTAKI - MESON AKTIS	234 ● PARALIA VASILIKON
68 ● ERETRIA, EOT - XENIA PEZONISI DEXIO AKRO	NILEOS	235 ● PARALIA VASILIKON
69 ● MALAKONTA - ENANTI CAMPING EVA	151 ● PARALIA AG.ANNIS	VOLOU
70 ● MALAKONTA - ENANTI HOTEL 'ELDORADOR'	152 ● FRAGKAKI - MESON AKTIS	236 ● ALYKES - DIMOTIKO PARKO
71 ● MALAKONTA - ENANTI HOTEL 'PALMARIVA'	OINOFYTON	237 ● ANAVROS - KENTRO KALLITHEA
EXINAION	153 ● DILESI - ENANTI TAVERNAS KALAMARA	238 ● PAGASON - DIMOTIKI AKTI VOLOU
72 ⊖ ● KOUVELA - ENANTI TAVERNAS LYMPERI	154 ● DILESI - PLAKA, ENANTI KATASTIMATOS KARANTONI	ZAGORAS
73 ● ACHLADI - ENANTI BAR 'VASILIS'	OREON	239 ● ANALIPSIS - MESON AKTIS
74 ⊕ ● ACHLADI - ENANTI TAVERNAS 'KAVOS'	155 ● NISSIOTISSA - MESON PLAZ	240 ● CHOREFTO - ESTIATORIO MILO TIS ERIDOS
75 ● ACHLADI - KONTA STO ERGOSTASIO AGROINVEST	156 ● OREOI - MESON AKTIS	241 ● CHOREFTO - HOTEL KATERINA
76 ● KARAVOMYLOS - DYTIKI PARALIA, LEFKA	PELASGIAS	242 ● CHOREFTO - HOTEL VOTSLAKIA
77 ⊕ ● KARAVOMYLOS - ENANTI KENTROY 'OPTASIA'	157 ● GLYFA - ANATOLIKI PLAZ	
78 ● AG. IOANNIS - NAFTIKOS OMILOS RACHON	158 ⊕ ● GLYFA - DYTIKI PLAZ	

Magnissia, Voiotia, Evvoia, Evrytania,
Fthiotida, Fokida

EL 4



AGISTRIOU

- 1 ● APONISOS - MESON AKTIS
- 2 ● CHALIKIADA - MESON AKTIS
- 3 ● DRAGONERA - MESON AKTIS
- 4 ● MEGALOCHORI - ARISTERO AKRO
- 5 ● MEGALOCHORI - DEXIO AKRO
- 6 ● SKALLA - ARISTERO AKRO
- 7 ● SKALLA - DEXIO AKRO

AGINAS

- 8 ● AGIOS VASILEIOS-DEXIA,ENANTI SKALAS KARAPANOU
- 9 ● AGIOS VASILEIOS-ENANTI EKKLISIAS AG.VASILEIOS
- 10 ● AVRA - DEXIO AKRO,ENANTI MOUSEIOU
- 11 ● AVRA - ARISTERO AKRO,ENANTI HOTEL 'AVRA'
- 12 ● KOLONA - ARISTERO AKRO, ENANTI HOTEL NAFSIKA
- 13 ● KOLONA - DEXIO AKRO,ENANTI HOTEL 'DANAI'
- 14 ● PANAGITSA - ARISTERO AKRO,ENANTI STADIOU
- 15 ● PANAGITSA - ENANTI EKKLISIAS PANAGITSA
- 16 ● SOUVALLA - ARISTERA LIMENOS SOUVALLAS
- 17 ● SOUVALLA - ENANTI LOUTRON
- 18 ● AGIA MARINA - DEXIO AKRO,PLISION EKKLISIAS
- 19 ● AGIA MARINA - ENANTI HOTEL 'ARGO'
- 20 ● AGIA MARINA -DEXIA LIMENOS,ENANTI HOTEL OASIS
- 21 ● ORMOS PERDIKAS - MESON AKTIS

ALIMOU

- 22 ● ALIMOS, EOT - YL
- 23 ● ALIMOS,EOT - ENANTI KTIRIOU PROTON VOITHEION
- 24 ● ALIMOS,EOT - DEXIO AKRO
- 25 ● ALIMOS,EOT-ARISTERO AKRO ENANTI PARATIRITIRIO

AMPELAKION

- 26 ● SELINIA - ARISTERA
- 27 ● SELINIA - DEXIA

ANAVYSSOU

- 28 ● ANAVYSSOS - ENANTI HOTEL 'APOLLON'
- 29 ● ANAVYSSOS - ENANTI HOTEL 'KALYPSO'
- 30 ● MAVRO LITHARI - ENANTI HOTEL 'EDEN BEACH'

ARTEMIDAS

- 31 ● DIASTAVROSI - DEXIO AKRO,ENANTI 'FLOISVOS'
- 32 ● DIASTAVROSI - ZACHAROPLASTEIO 'CHRYSI AKTI'
- 33 ● DIASTAVROSI-ENANTI ZACHAROPLASTEIOU DELIOLANI
- 34 ● PALAIA LOUTSA - ENANTI GIPEDOU KOINOTITAS
- 35 ● PALAIA LOUTSA - ENANTI KENTROY MANTROLI
- 36 ● PALAIA LOUTSA - ENANTI PITSARIAS MAKRYNOU
- 37 ● PALAIA LOUTSA - NEO TERMA LEFOREION
- 38 ● PALAIA LOUTSA - PALAIO TERMA LEFOREION
- 39 ● PALAIA LOUTSA-50M.ARISTERA ARTOPOIEIOU TOYNTA
- 40 ● PALAIO TERMA NEAS LOUTSAS-ARTOPOIEIOU TO KYM

ELEFSINAS

- 41 ● ELEFSINA - ARISTERO AKRO,ARCHI PROVLITAS
- 42 ● ELEFSINA - MESON AKTIS,ENANTI BAR 'FONIAS'
- 43 ● ELEFSINA-DEXIO AKRO,ENANTI ERGOSTASIOU VOTRY

ELLINIKOU

- 44 ● AGIOS KOSMAS - MESON KOLPISKOU PROS ARISTERA
- 45 ● AGIOS KOSMAS - MESON KOLPISKOU PROS DEXIA

GLYFADAS

- 46 ● ASTERIA - DEXIO AKRO,ENANTI SKAFON SURFING
- 47 ● ASTERIA - DIACHORISTIKO SYRMATOPLEGMA
- 48 ● ASTERIA - MESON KOLPISKOU,ENANTI BANGALOWS
- 49 ● DIAMANTI - ARISTERA,ENANTI KENTROU DIAMANTI
- 50 ● DIAMANTI - DEXIA,ENANTI KENTROU CHRYSI AKTI

KALAMOU

- 51 ● AGIOI APOSTOLOI - ENANTI CINE 'MARIANA'
- 52 ● AGIOI APOSTOLOI - ENANTI HOTEL 'KALAMOS'

KERATEAS

- 53 ● PORTO ENNIA - ARISTERO AKRO
- 54 ● PARALIA DASKALIOU - TRITO LIMANAKI DASKALIOU
- 55 ● PARALIA DASKALIOU - PROTO LIMANAKI DASKALIOU
- 56 ● PORTO ENNIA - DEXIO AKRO
- 57 ● KAKI THALASSA - ARISTERO AKRO
- 58 ● KAKI THALASSA - DEXIO AKRO

KROPIAS

- 59 ● AGIA MARINA - ENANTI KENTROY GALAZIO KYMA
- 60 ● AGIOS DIMITRIOS - ENANTI KENTROU MOURAGIO
- 61 ● AGIOS DIMITRIOS - DEXIO AKRO AKTIS
- 62 ● LOMVARDA - DEXIO AKRO AKTIS

LAVREOTIKIS

- 63 ● LEGRAINA - ARISTERA HOTEL,MIKRO LIMANI
- 64 ● LEGRAINA - ARISTERO AKRO,ENANTI KATOIKION
- 65 ● LEGRAINA - DEXIA,ENANTI HOTEL AMFITRITI
- 66 ● LEGRAINA - MESON SIMEION 2 KAI 4
- 67 ● LIMANI PASSA - ARISTERA,ENANTI OIKIS,MARMPELA
- 68 ● LIMANI PASSA - DEXIO AKRO,ENANTI DROMOU

- 69 ● POUNTAZEZA - ARISTERO AKRO AKTIS

- 70 ● POUNTAZEZA - DEXIO AKRO AKTIS

- 71 ● SOUNIO - DEXIO AKRO,ENANTI TAVERNAS

- 72 ● SOUNIO - ARISTERO AKRO,ENANTI HOTEL 'AIGAIO'

MARATHONOS

- 73 ● GALAZIA AKTI - ENANTI HOTEL GALAZIA AKTI
- 74 ● MARATHONAS - ENANTI HOTEL 'GOLDEN COAST'
- 75 ● MARATHONAS -MESON AKTIS,ENANTI HOTEL,MARATHONAS
- 76 ● SCHOINIAS - ENANTI KENTROU GRI-GRI
- 77 ● SCHOINIAS - PERIOCHI DIKASTON KAI EISAGELEON
- 78 ● SCHOINIAS - ENANTI KENTROY DIOGENIS

MARKOPOULO MESOGEAS

- 79 ● AGIA MARINA,CHILISTRA - ENANTI EKKLISIAS
- 80 ● AGIOS SPYRIDONAS - KOALOS GIALOS,PORTO RAFTI
- 81 ● AGIOS SPYRIDONAS - MESON AKTHS,PORTO RAFTI
- 82 ● AGIOS SPYRIDONAS- KENTROU KOLONA,PORTO RAFTI
- 83 ● AGRILIONAS,CHAMOLIA - KATASKINOSI D.MARKOPOULU
- 84 ● AVLAKI - ARISTERO AKRO AKTIS
- 85 ● AVLAKI - DEXIO AKRO AKTIS
- 86 ● VRAVRONA - AGOGOS PISINAS HOTEL VRAONA-BEH

MARKOPOULO OROPOU

- 87 ● MARKOPOULO-MESO APOST.HOTEL FLOISVOS-ALKYONIS

MEGARAION

- 88 ● KINETTA - ARISTERO AKRO
- 89 ● KINETTA - MESON
- 90 ● KINNETA - DEXIO AKRO

NEAS MAKRIS

- 91 ● AGIOS ANDREAS -ARISTERA,ENANTI PAIDIK.KATASK.
- 92 ● AGIOS ANDREAS -DEXIO AKRO,DIPLA AGOGOU THALA
- 93 ● MATI - ENANTI HOTEL 'MATI'
- 94 ● NEA MAKRI - METAXY ANAPSYKT.KAI HOTEL NIREFS
- 95 ● ZOUMPERI - DIPLA STO TH.A.A
- 96 ● ZOUMPERI - ENANTI TAVERNAS ZOUMPERIS
- 97 ● ZOUMPERI -ENANTI SYGKROT.KATOIKION POSEIDONIA

PALAIAS FOKAIAS

- 98 ● PALAIA FOKAIA - ESTIATORIO REMVH
- 99 ● THYMARI - MESON KOLPISKOU

PALAIU FALIROU

- 100 ● FLOISVOS - ENANTI KENTROU FLOISVOS
- 101 ● MPATI - MESON AKTIS
- 102 ● PALMYRA - MESON AKTIS

PEIRAIAS

- 103 ● FREATYDA - ENANTI DEFTERIS SEIRAS KATAIONIST
- 104 ● FREATYDA - ARISTERO AKRO AKTIS
- 105 ● FREATYDA - DEXIA,ENANTI KENTROU TERPSICHORI
- 106 ● VOTSALAKIA - ENANTI KATAIONISTIRON
- 107 ● VOTSALAKIA-DEXIO AKRO,ENANTI KENTRO KARANTAS
- 108 ● VOTSALAKIA-ENANTI IDIOTIKOU SCHOLEIOU PAPAIA

POROU

- 109 ● ASKELI - MESON PLAZ
- 110 ● LIMANAKI TIS AGAPIS - MESON AKTIS
- 111 ● MIKRO NEORIO - MESON AKTIS
- 112 ● NEORIO - ENANTI HOTEL TOURLAKAKI
- 113 ● PLAZ AG.STEFANOU - MESON AKTIS
- 114 ● PLAZ ALIKI - MESON AKTIS
- 115 ● PLAZ NEKROTAPEIOU - MESON AKTIS
- 116 ● PLAZ PLAKAS - MESON AKTIS

RAFINAS

- 117 ● KOKKINO LIMANAKI-ARISTERA,'KOKKINO LIMANAKI'
- 118 ● KOKKINO LIMANAKI-DEXIA,ENANTI HOTEL BRAVO
- 119 ● RAFINA PLAZ - ARISTERO AKRO AKTIS
- 120 ● RAFINA PLAZ - DEXIO AKRO AKTIS

SALAMINAS

- 121 ● AGIOS GEORGIOS - ENANTI TAVERNAS 'MICHALIS'
- 122 ● AGIOS NIKOLAOS - ENANTI KAFETERIAS OKEANIS
- 123 ● AGIOS NIKOLAOS - ERGATIKES KATOIKIES
- 124 ● BATSI - ENANTI EKKLISIAS AGIOS NIKOLAOS
- 125 ● BLE LIMANAKI - MESON AKTIS
- 126 ● KATASTIMA PLAZ - ENANTI KAFETERIAS ZACHARIAS
- 127 ● PSILI AMMOS - ENANTI KENTROU STAMPOULI
- 128 ● TOURKOLIMANO PLAZ - ILIAKTI,MESON AKTIS
- 129 ● VASILIKA - ENANTI KAFETERIAS
- 130 ● AIAS CLUB - ENANTI EKKLISIAS AGIOS NIKOLAOS
- 131 ● DEH -
- 132 ● DIMITRANI -
- 133 ● GYALA - ENANTI EKKLISIAS AGIOS NIKOLAOS
- 134 ● KAKIA VIGLA - ENANTI KENTROU 'CHAVAI'
- 135 ● KAKIA VIGLA - ENANTI KENTROU 'MOURAGIO'
- 136 ● KANAKIA - ENANTI YDATODEXAMENIS
- 137 ● KATSOU LI -
- 138 ● KIRIZA -

- 139 ● KOLONES -

- 140 ● NATO -

- 141 ● NTOULAPI - ENANTI MIKRIS PROVLITAS

- 142 ● PARANI -

- 143 ● PERISTERIA-

- 144 ● SETERLI-

- 145 ● XALIOTI -

SARONIDAS

- 146 ● LAGONISI,EOT - MESON AKTIS
- 147 ● LAGONISI,VOTSALA - MESON AKTIS
- 148 ● SARONIDA - DEXIA,ENANTI KENTROU 'AKROGIALI'
- 149 ● SARONIDA - ENANTI SYGKROTIMATOS 'ENTELVAIS'
- 150 ● SARONIDA 2 - ARISTERA YPOGEIAS DIAVASIS
- 151 ● SARONIDA 2 - MESON AKTIS
- 152 ● SARONIDA-100M. ARISTERA TOTOPIOSIAS VRACHAKIA
- 153 ● SARONIDA-ARISTERA,ENANTI KATOIKION VERVERIKOU

SCALAS OROPOU

- 154 ● AKROTIRI - VARYKO
- 155 ● CHALKOUTSI - DEFTERI PROVLITA
- 156 ● GYMNASIO AMMOS - KTIRIO PAIDIKOU STATHMOU
- 157 ● PIGADAKIA-ENANTI SYMVLIS PARAL.ODOU & GAZIAS

SPETSON

- 158 ● AGIA MARINA - ENANTI 'PARADEISOS'
- 159 ● AGIOS MAMAS - ENANTI HOTEL 'LISSOS'
- 160 ● ANARGYRIOS SCHOLI - ENANTI AKROGIALI
- 161 ● LIGONERI - MESON AKTIS
- 162 ● SPETSES, AGIA PARASKEVI
- 163 ● SPETSES, AGIOI ANARGIROI
- 164 ● SPETSES, ZOGERIAS

VARIS

- 165 ● VARKIZA - ARISTERA ELEFTHERIS AKTIS,AYLAKI
- 166 ● VARKIZA - DEXIO AKRO ELEFTHERIS AKTIS
- 167 ● VARKIZA,EOT - ARISTERO AKRO,ENANTI KTIRIOU K2
- 168 ● VARKIZA,EOT - DEXIO AKRO,ENANTI SNACK-BAR
- 169 ● VARKIZA,EOT - ENANTI KTIRIOU K5
- 170 ● VARKIZA-ELEFTHERI AKTI,ENANTI MEGALOU DENDROU

VILLION

- 171 ● ALEPOCHORI - ENANTI CAMPING GEORGAKARAKOU
- 172 ● ALEPOCHORI - ENANTI TAVERNA TZAVARA
- 173 ● ALEPOCHORI - SYMBOLI ODON POSEIDONOS-AFRODITI
- 174 ● PORTO GERMENO - ENANTI KTIRIOU LIMENARXEIOU
- 175 ● PORTO GERMENO - MESON AKTIS PROSILI
- 176 ● PORTO GERMENO-ENANTI EKKLISIAS AGIOS NIKOLAOS
- 177 ● PSATHA - ARISTERO AKRO AKTIS
- 178 ● PSATHA - DEXIO AKRO AKTIS
- 179 ● PSATHA - MESON AKTIS

VOULAS

- 180 ● VOULA A - ENANTI KTIRIOU SELF SERVICE
- 181 ● VOULA A - ENANTI TSOULITHRAS
- 182 ● VOULA A - DEXIO AKRO,ENANTI EXODOU CAMPING
- 183 ● VOULA A -ARISTERA AKTIS,ENANTI PARATIRITIRIOU
- 184 ● VOULA B,ALKYONI - ARISTERA EKVOLIS AGOGOU
- 185 ● VOULA B,ALKYONI - ARISTERA,MESON EXEDRAS
- 186 ● VOULA B,ALKYONI - MESON DIACHORISTIKOU
- 187 ● VOULA B,ALKYONI -DEXIA,ENANTI EKVOLIS AGOGOU

VOULIAGMENIS

- 188 ● ASTERAS - ARISTERO AKRO,ARXI KAMPINON
- 189 ● ASTERAS - ARISTERO AKRO,ENANTI SCHOLIS SKI
- 190 ● ASTERAS - MESON,ENANTI SYGKROTIMATON B-G
- 191 ● KAVOURI - ENANTI ESTIATOREIOU 'MYTHOS'
- 192 ● KAVOURI - HOTEL APOLLON PALLAS
- 193 ● KAVOURI - AGIOS NIKOLAOS,METAXY 2 PROVLITON
- 194 ● KAVOURI - METAXY ESTIATOREION GARMPI-MARAGKI
- 195 ● VOULIAGMENI,EOT - ENANTI EKVOLIS AGOGOU
- 196 ● VOULIAGMENI,EOT - ENANTI KTIRIOU A VOITHEION
- 197 ● VOULIAGMENI,EOT-METAXY IATREIOU KAI OKEANIDA
- 198 ● VOULIAGMENI,PLAZ - ENANTI NAFTIKOU OMLOU
- 199 ● VOULIAGMENI,PLAZ - ENANTI SCHOLIS LYPITERAKOU
- 200 ● VOULIAGMENI,PLAZ - METAXY SCHOLIS KAI OKEANID
- 201 ● LIMNI VOULIAGM?NIS - ENANTI TETARTIS SKALAS
- 202 ● LIMNI VOULIAGM?NIS - ARISTERA KAFE-BAR
- 203 ● LIMNI VOULIAGM?NIS - MESON,ENANTI SPILIAS
- 204 ● LIMNI VOULIAGM?NIS-METAXY KAMPINAS & SKALAS

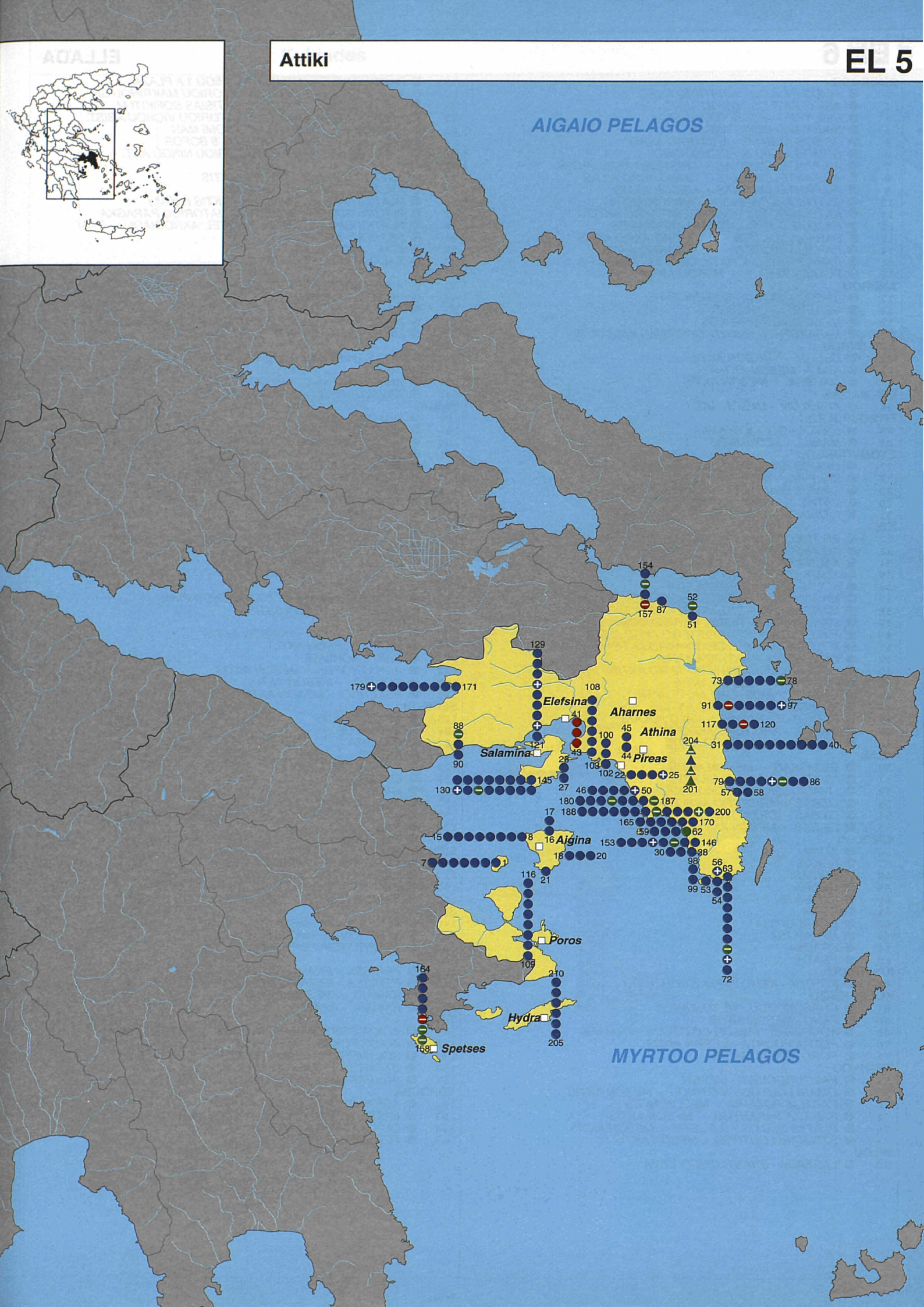
YDRAS

- 205 ● AULAKI - MESON AKTIS
- 206 ● KAMINIA - ARISTERA KENTROU 'KASTELLO'
- 207 ● MANDRAKI - ARISTERA 'MIRA MARE'
- 208 ● MIKRO KAMINI - MESON AKTIS
- 209 ● SPILIA - ARISTERA PROLIMENA YDRAS
- 210 ● VLYXOS - DEXIA APO KAMINIA

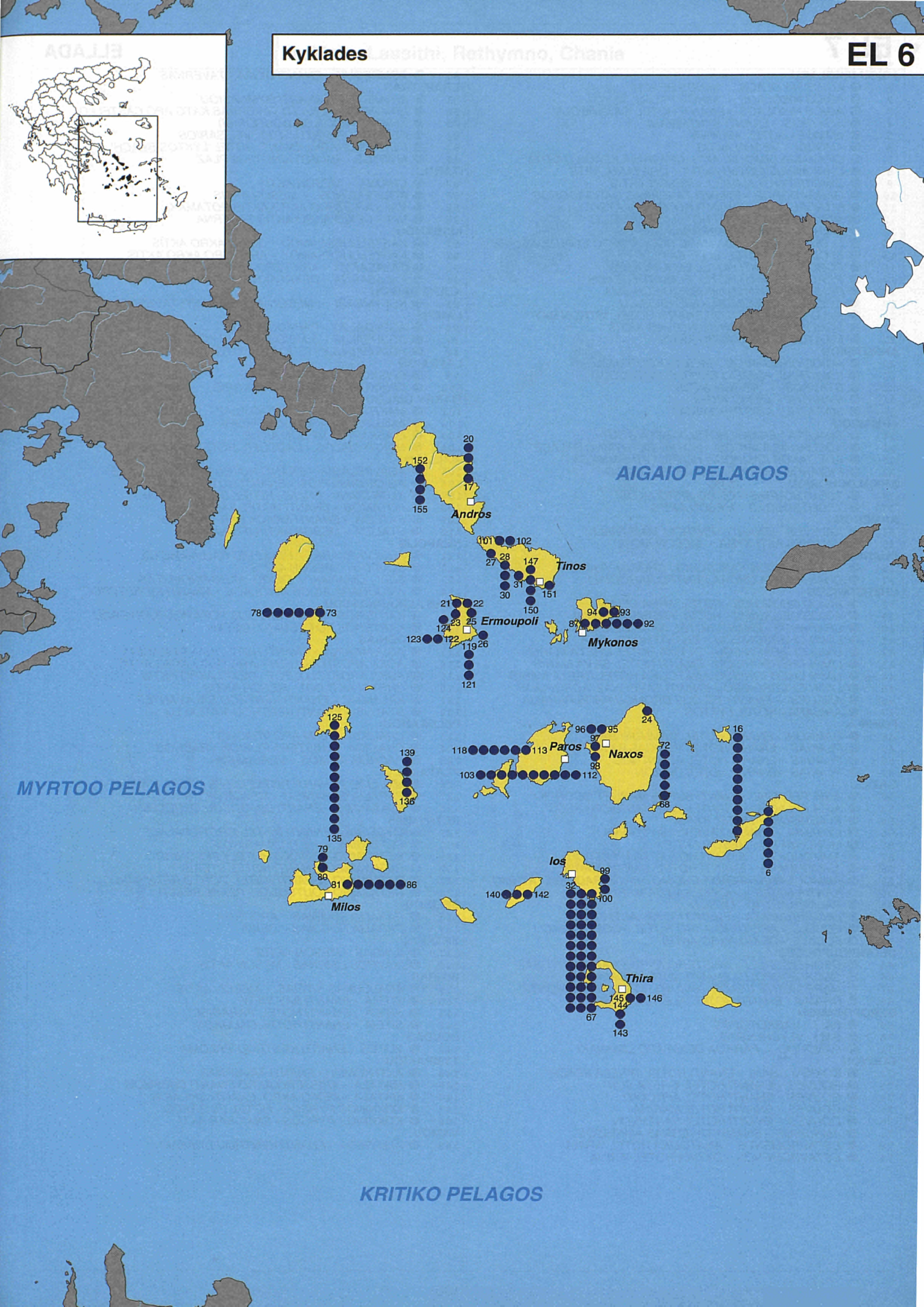


AIGAIO PELAGOS

MYRTOO PELAGOS



- AMORGOU**
 1 ● AGIOS PAVLOS - ARISTERO AKRO
 2 ● AGIOS PAVLOS - DEXIO AKRO
 3 ● NIKOYRIA - ARISTERO AKRO
 4 ● NIKOYRIA - DEXIO AKRO
 5 ● ORMOS AIGIALIS - ARISTERO AKRO
 6 ● ORMOS AIGIALIS - DEXIO AKRO
 7 ● AG.PANTELEIMONAS - ARISTERO AKRO AKTIS
 8 ● AG.PANTELEIMONAS - DEXIO AKRO AKTIS
 9 ● AG.PANTELEIMONAS - MESON AKTIS
 10 ● AKTI NEKROTAFEIOU - MESON AKTIS
 11 ● KATO AKROTIRI - ARISTERO AKRO AKTIS
 12 ● KATO AKROTIRI - DEXIO AKRO AKTIS
 13 ● PARALIA MALTEZI - ARISTERO AKRO AKTIS
 14 ● PARALIA MALTEZI - DEXIO AKRO AKTIS
 15 ● PARALIA XYLOKERATIDIOU - MESON AKTIS
 16 ● PLAKES FANARI - MESON AKTIS
- ANDROU**
 17 ● CHORA KAMARA - MESON AKTIS
 18 ● NEIMPORIO - OMILOS
 19 ● NEIMPORIO - TOYRLOS
 20 ● PARAPORTI - ENANTI TAVERNAS KANTOUNI
- ANO SYROU**
 21 ● DELFINI - MESON AKTIS
 22 ● KINI - MESON AKTIS
 23 ● GALISSA - MESON AKTIS
- DRYMALIAS**
 24 ● APPOLON - MESON AKTIS
- ERMOUPOLEOS**
 25 ● ERMOUPOLI - KYMATA
 26 ● MANNA - AZOLIMNOS
- EXOMVOURGOU**
 27 ● ORMOS ISTERION - MESON AKTIS
 28 ● KALYVIA - MESON AKTIS
 29 ● ORMOS GIANNAKI - MESON AKTIS
 30 ● VATHY - MESON AKTIS
 31 ● KIONIA - MESON AKTIS
- IOU**
 32 ● AG.THEODOTI - ARISTERO AKRO AKTIS
 33 ● AG.THEODOTI - DEXIO AKRO AKTIS
 34 ● KALAMOS - MESON AKTIS
 35 ● KLIMA - MESON AKTIS
 36 ● KOUMPARA - MESON AKTIS
 37 ● MAGANARI - ESTIATOREIO BOYZALAKOU CH.
 38 ● MANGANARI - ESTIATOREIO BOYZALAKOU P.
 39 ● MANGANARI - HOTEL GEROGIANNH
 40 ● MYLOPOTAMOS - ARISTERO AKRO AKTIS
 41 ● MYLOPOTAMOS - DEXIO AKRO AKTIS
 42 ● ORMOS IOU - AKTI TZAMARIA
 43 ● ORMOS IOU - ARISTERO AKRO AKTIS
 44 ● PIKRI NERO - MESON AKTIS
 45 ● PLAKES - ARISTERO AKRO AKTIS
 46 ● PLAKES - DEXIO AKRO AKTIS
 47 ● PLAKOTOS,OMIROS - KALO AULAKI
 48 ● PSATHI - ARISTERO AKRO AKTIS
 49 ● PSATHI - DEXIO AKRO AKTIS
- KEAS**
 50 ● GIALISKARI - MESON AKTIS
 51 ● LIVADI - ENANTI AI GIORGI
 52 ● LIVADI - ENANTI SCHOLEIOU
 53 ● OTZIAS - ARISTERO AKRO AKTIS
 54 ● OTZIAS - DEXIO AKRO AKTIS
 55 ● OTZIAS - MESON AKTIS
- KIMOLOU**
 56 ● ALYKI
 57 ● DEKAS
 58 ● ENNIAS
 59 ● GOUPA
 60 ● KALAMITSI
 61 ● KLIMA
 62 ● MAVROSPILIA
 63 ● MPONATSA
 64 ● PRASSA
 65 ● PSATHI
- KORTHIOU**
 66 ● KORTHI - KENTRO PLAZ KORTHIOU
- KOUFONISOU**
 67 ● CHAROKOPOU - MESON AKTIS
 68 ● FANO - MESON AKTIS
 69 ● KOUFONISI - MESON KENTRIKIS PARALIAS
 70 ● PLATIA POUNTA - MESON AKTIS
 71 ● PORI - MESON AKTIS
- KYTHNOU**
 72 ● KAVOUROCHERI - MESON
 73 ● LIMANI LOUTRON KYTHNOU - MESON AKTIS
 74 ● PARALIA POTAMIA - MESON AKTIS
 75 ● PARALIA SARANTOU - MESON AKTIS
 76 ● PLATYS GIALOS,AG.SOSTIS - MESON AKTIS
 77 ● SXOINARI LOUTRON - MESON AKTIS
- MILOU**
 78 ● LAGKADA - ENANTI DISCO 'LAVA'
- 79 ● PAPIKINOU - ENANTI ESTIATORIOU 'LA PLAZA'
 80 ● AGIA KYRIAKI - ENANTI ESTIATORIOU MAKRINOUS SP
 81 ● CHIVADOLIMNI - ENANTI IDIOKTISIAS SOFIKITI M.
 82 ● PALAIOCHORI - ENANTI ESTIATORIOU VICHOU ARIST
 83 ● PLATHIENA - ENANTI OIKIAS KOMI MAN
 84 ● POLLONIA - ENANTI KAFE BAR '8 BOFOR'
 85 ● PROVATAS - ENANTI ESTIATORIOU NINOUS ANT.
- MYKONOU**
 86 ● AGIOS STEFANOS - MESON AKTIS
 87 ● KALAMOPODI - MESON AKTIS
 88 ● PLATYS GIALOS - ARISTERA AKTIS (100M.)
 89 ● PLATYS GIALOS - ENANTI ESTIATORIOU PARAGKA
 90 ● PLATYS GIALOS - ENANTI HOTEL 'AKROGIALI'
 91 ● PSAROU - MESON AKTIS
 92 ● ELIA - MESON AKTIS
 93 ● KALAFATI - MESON AKTIS
- NAXOU**
 94 ● AGIOS GEORGIOS - ENANTI HOTEL NISAKI-ASTERIA
 95 ● VINTZI - ENANTI DISCO 'ROCK'
 96 ● AGIA ANNA - ENANTI KAFE BAR 'TEO'
 97 ● AGIOS PROKOPIOS - ENANTI ESTIATORIOU BARMPOUNI
 98 ● MIKRI VIGLA - ENANTI HOTEL 'MIKRI VIGLA'
- OIAS**
 99 ● RIVAS THIRASIAS - MESON AKTIS
- PANORMOU**
 100 ● AGIA THALASSA - MESON AKTIS
 101 ● KAVALOURKO - MESON AKTIS
- PAROU**
 102 ● DRYOS
 103 ● LOGARAS - MESON AKTIS
 104 ● LOLANTONIS - MESON AKTIS
 105 ● MARPISSA - CHRYSI AKTI,MESON AKTIS
 106 ● MESADA - MESON AKTIS
 107 ● MPOUTARI
 108 ● PISO LIVADI
 109 ● POUNTA MARPISSAS
 110 ● PYRGAKI
 111 ● TSERDAKIA - MESON AKTIS
 112 ● KOLYMPITHRES - MESON AKTIS
 113 ● KRIOS - MARTSELO
 114 ● LIVADIA - CAMPING 'KOULA'
 115 ● LIVADIA - HOTEL 'ARGO'
 116 ● PARASPOROS
 117 ● PAROIKIA - EKKLISIA ZODOCHOU PIGIS
 118 ● POYNATA - MESON AKTIS
- POSEIDONIAS**
 119 ● MEGAS GIALOS - MESON AKTIS
 120 ● VARI - MESON AKTIS
 121 ● VARI - ACHLADI
 122 ● AGKATHOPES - MESON AKTIS
 123 ● KOMITO - MESON AKTIS
 124 ● PSACHNO - MESON AKTIS
- SERIFOU**
 125 ● AGIOS SOSTIS
 126 ● AVESALOS
 127 ● GANEMA
 128 ● KARAVI
 129 ● KOUTALAS
 130 ● LIVADAKIA
 131 ● LIVADI
 132 ● MEGA LIVADI
 133 ● PLATYS GIALOS
 134 ● PSILI AMMOS
 135 ● SYKAMIA
- SIFNOU**
 136 ● CHRYSOPIGI - MESON AKTIS
 137 ● KAMARES - MESON AKTIS
 138 ● PLATYS GIALOS - ARISTERO AKRO AKTIS
 139 ● PLATYS GIALOS - DEXIO AKRO AKTIS
- SIKINOU**
 140 ● ALOPRONOIA - MESI
 141 ● ALOPRONOIA - MOLOS
 142 ● ALOPRONOIA - SPILIES
- THIRAS**
 143 ● PERISSA - ENANTI CAMPING
 144 ● PERISSA - ENANTI ESTIATORIOU 'POPAY'
 145 ● KAMARI - MESON AKTIS
 146 ● KAMARI - ARAPIS
- TINOU**
 147 ● AGIOA SOSTIS - MESON AKTIS
 148 ● AGIOS FOKAS - MESON AKTIS
 149 ● KOLYMPITHRA - MESON AKTIS
 150 ● STAVROS - MESON AKTIS
 151 ● AG.GIANNIS - MESON AKTIS
- YDROUSA**
 152 ● AGIOS PETROS - MESON AKTIS
 153 ● BATSI - ENANTI HOTEL 'CHRYSI AKTI'
 154 ● CHRYSI AMMOS - MESON AKTIS
 155 ● FELLOS - MESON AKTIS



AGIOU NIKOLAOU

- 1 ● AGIOS NIKOLAOS - 'MINOS BEACH'
- 2 ● AGIOS NIKOLAOS - 'MINOS PALAS'
- 3 ● AGIOS NIKOLAOS - ENANTI HOTEL 'SAN NICOLA'
- 4 ● ALMYROS - ENANTI SYNTRIVANI
- 5 ● AMMOS - HOTEL 'MARINA'
- 6 ● AMOUDI - MESON AKTIS
- 7 ● CHAVANIA, DIMOTIKI AKTI - CHAVANIA BEACH CANTIA
- 8 ● CHAVANIA, DIMOTIKI AKTI 1 - CHAVANIA APTS
- 9 ● DIMOTIKI AKTI AMMOU - MESON AKTIS
- 10 ● GARGADOROS - ENANTI TAVERNAS GARGADOROS
- 11 ● KITROPLATEIA - ENANTI HOTEL 'PALATSO'
- 12 ● MIRABELLO - ENANTI HOTEL 'MIRABELLO'
- 13 ● DRIROS - ENANTI TAVERNAS DRIROS
- 14 ● ELOUNDA - ELOUNDA MARE ROCK, PORTO ELOUNDA MARE
- 15 ● ELOUNTA - HOTEL 'BLUE BAY'
- 16 ● POROS - ENANTI HOTEL ELOUNTA BAY
- 17 ● POROS - ENANTI HOTEL ELOUNTA BEACH
- 18 ● SCHISMA - ENANTI OIKISMOU SCHISMA
- 19 ● AGIOS PANTELEIMON - MIRABELLOU
- 20 ● KALO CHORIO - PYLOS, ENANTI HOTEL 'ISTRON BAY'
- 21 ● VOULISMA - MESON KOINOTIKIS AKTIS
- 22 ● MILATOS - DEXIO AKRO AKTIS

AKROTIRIOU

- 23 ● AGIOS ONOUFRIOS - MESON KOLPISKOU
- 24 ● KALATHAS - SIMEIO EKVOLIS POTAMOU
- 25 ● STAVROS - MESON AKTIS
- 26 ● MARATHI - DEXIO AKRO
- 27 ● MARATHI - ARISTERO AKRO

ARKADIOU

- 28 ● SKALETA - ENANTI HOTEL 'CRETA STAR'
- 29 ● ADELIANOS KAMPOS - HOTEL 'RETHYMNO PALACE'
- 30 ● ADELIANOS KAMPOS - HOTEL 'RITHYMNA BAY'
- 31 ● PIGIANOS KAMPOS - HOTEL EL GRECO

ARKALOCHORIOU

- 32 ● TSOUTSOURAS - DEXIO AKRO AKTIS
- 33 ● TSOUTSOURAS - MESON AKTIS

ARMENON

- 34 ● KALYVES - ENANTI KENTROU 'MAISTRALI'
- 35 ● KALYVES AKTI XYDA - MESON AKTIS

CHANION

- 36 ● CHANIA - KOUN KAPI, SCHOLI CHOROFYLAKIS
- 37 ● CHANIA - NEA CHORA, KENTRO AKROGIALI

CHERSONISOU

- 38 ● AGIOS GEORGIOS - HOTEL 'ANNA BELLE'
- 39 ● AGIOS GEORGIOS - HOTEL 'KNOSSOS ROYAL'
- 40 ● DRAPANOS - ENANTI HOTEL 'NANA BEACH'
- 41 ● LIMIN CHERSONISOU - ENANTI HOTEL 'EVA'
- 42 ● LIMIN CHERSONISOU - DYTIKA HOTEL CRETA MARIS
- 43 ● LIMIN CHERSONISOU - ENANTI HOTEL SILVA MARIS
- 44 ● LIMIN CHERSONISOU - ANATOLIKA HOTEL CRETA MARIS
- 45 ● LIMIN CHERSONISOU - ENANTI TAVERNAS 'ACROPOLIS'
- 46 ● ANALIPSI - ENANTI TELOUS DROMOU PROS PARALIA
- 47 ● ANISARA - HOTEL LYTTOS

FOINIKA

- 48 ● DAMNONI - ENANTI HOTEL 'DAMNONI BAY'
- 49 ● PLAKIAS - ENANTI HOTEL 'PLAKIAS BAY'
- 50 ● PLAKIAS - ENANTI HOTEL ALIANTHOS
- 51 ● PLAKIAS - ENANTI HOTEL ORIZON

GAZIOU

- 52 ● AGIA PELAGIA - ENANTI SUPER MARKET 'SCORPIO'
- 53 ● AGIA PELAGIA - ENANTI TAVERNAS 'DIONYSOS'
- 54 ● KLADISSOS - HOTEL KAPSIS
- 55 ● LYGARIA - ENANTI TAVERNAS LYGARIA
- 56 ● MONONAFTIS - MESON AKTIS
- 57 ● AMMOUDARA - ENANTI HOTEL 'AGAPI BEACH'
- 58 ● AMMOUDARA - ENANTI HOTEL 'CANTIA MARIS'
- 59 ● AMMOUDARA - TERMA DROMOY PROS RADIOF. STATHMO
- 60 ● KANTIA MARIS - HOTEL KANTIA MARIS
- 61 ● PALAIOKASTRO - MESON
- 62 ● LINOPERAMATA - ENANTI HOTEL AKTI ZEYS
- 63 ● FODELE - ARISTERO AKRO, HOTEL FODELE BEACH
- 64 ● FODELE - DEXIO AKRO AKTIS

GEOIGIOPOLEOS

- 65 ● GEORGIOPOLI - ARISTERO AKRO, ENANTI KANTINAS
- 66 ● GEORGIOPOLI - ENANTI HOTEL 'GORGONA'
- 67 ● MARE MONTE BEACH - ENANTI HOTEL 'MARE MONTE'
- 68 ● DRAMIA - ENANTI HOTEL 'ALEXANDROS'

GEROPOTAMOU

- 69 ● BALI - VARKOTOPOS
- 70 ● BALI - VLYCHI NERO
- 71 ● PANORMO - PARALIA DEXIA APO LIMANAKI

GOUVON

- 72 ● KOKKINI CHANI - ENANTI HOTEL 'RINELA BEACH'
- 73 ● GOUVES - ENANTI HOTEL 'CRETA SUN'
- 74 ● GOUVES - ENANTI HOTEL AFRODITI
- 75 ● GOUVES - ENANTI HOTEL MARINA
- 76 ● GOUVES - ENANTI HOTEL PANTHEON
- 77 ● AMNISSOS - ENANTI TAVERNAS AMNISSOS
- 78 ● ESTAVROMENOS - ANATOLIKA HOTEL 'ARINA'
- 79 ● ESTAVROMENOS - DYTIKA HOTEL 'ARINA'

- 80 ● TOMPROUK - ENANTI DEXIAS TAVERNAS

IERAPETRAS

- 81 ● IERAPETRA - ENANTI GYMNASIOU
- 82 ● IERAPETRA - ENANTI TAVERNAS KATO APO CASTELLO
- 83 ● XHRYSI (NISOS GAIDOURONISI)
- 84 ● FERMA - ENANTI HOTEL 'VELISARIOS
- 85 ● KOUTSOUNARI - ENANTI HOTEL 'LYKTOS BEACH'
- 86 ● MYRTOS - ENANTI KINOTIKIS PLAZ

ITANOU

- 87 ● CHIONA - MESON AKTIS
- 88 ● KOUREMENOS - MESON AKTIS
- 89 ● VAI - ARISTERO AKRO AKTIS, POTAMAKI
- 90 ● VAI - DEXIO AKRO AKTIS, TAVERNA

KISSAMOU

- 91 ● KASTELLI KISSAMOU - DEXIO AKRO AKTIS
- 92 ● KASTELLI KISSAMOU - ARISTERO AKRO AKTIS
- 93 ● FALASARNA - ARISTERO AKRO AKTIS
- 94 ● FALASARNA - DEXIO AKRO AKTIS

KOLYMPARIOU

- 95 ● KOLYMPARI - MESON AKTIS ENANTI TAVERNON

LAMPIS

- 96 ● AGIA GALINI - PAPADOPLAKA
- 97 ● AGIA GALINI - SIMEIO EKVOLIS POTAMOU
- 98 ● AGIA GALINI, YSTERO VARKOTOPI - MESON AKTIS

LAPPAION

- 99 ● EPISKOPI - GEFYRA PETRE
- 100 ● EPISKOPI - PARALIA EPISKOPIS

MAKRY GIALOU

- 101 ● MAKRYGIALOS, KOINOTIKI PLAZ - VENZINADIKO
- 102 ● ANALIPSI - KAFETERIA 'PROFIL'
- 103 ● DIASKARI - MESON AKTIS
- 104 ● MAKRYGIALOS - LAGOUFA, HOTEL 'SUNWING'

MALLION

- 105 ● AGIA PELAGIA - ENANTI HOTEL 'IKAROS VILLAGE'
- 106 ● AGIOS DIMITRIOS - ENANTI HOTEL 'ARIADNE'
- 107 ● KLONTZANI - ENANTI HOTEL GRAMMATIKAKI
- 108 ● POTAMOS - ENANTI HOTEL FAIDRA
- 109 ● SATLIDA - ENANTI SNACK BAR 'MARABU'
- 110 ● STALIDA - MESON AKTIS (FOINIKES)

NEAPOLIS

- 111 ● AGIA VARVARA - HELLENIC PALLAS HOTEL
- 112 ● BOUFOU - MESON AKTIS
- 113 ● SISY - LIMANAKI - DEXIO AKRO PROVLITAS
- 114 ● AMOUDARA, AGIOS NIKOLAOS - ENANTI PERIPTEROU

NEAS ALIKARNASSOU

- 115 ● KARTEROS - DEXIA EKVOLIS POTAMOU KARTEROU
- 116 ● KARTEROS, EOT - ENANTI DETAH

NEAS KYDONIAS

- 117 ● AGIA MARINA - ENANTI HOTEL 'SANTA MARINA'
- 118 ● AGIOI APOSTOLOI, EOT - ARISTERO AKRO AKTIS
- 119 ● AGIOI APOSTOLOI, EOT - DEXIO AKRO AKTIS
- 120 ● CHRYSI AKTI, EOT - MESON AKTIS
- 121 ● KALAMAKI - ENANTI KENTROU SALAVANTES
- 122 ● STALOS - ENANTI KENTROU 'KATI ALLO'

PELEKANOU

- 123 ● CHALIKIA - 100M APO VRACHO
- 124 ● CHALIKIA - ARISTERA PLISION VRACHOU
- 125 ● PACHEIA AMMOS - VRACHAKIA

PLATANIA

- 126 ● MALEME - ENANTI HOTEL LOUIS CRETA MALEME
- 127 ● PARALIA GERANIOU - MESON AKTIS
- 128 ● PLATANIAS - ENANTI DIMOTIKOU SCHOLEIOU

RETHYMNIS

- 129 ● MYSSIRIA - ENANTI HOTEL 'CRETA PALACE'
- 130 ● PLATANIAS - HOTEL 'MARINOS'
- 131 ● RETHYMNO - ENANTI HOTEL LEFKONIKOS
- 132 ● RETHYMNO - ENANTI HOTEL STERIS
- 133 ● RETHYMNO - ENANTI HOTEL 'PORTO RETHYMNO'
- 134 ● RETHYMNO, KOUTSOLIDI - PEARL BEACH

SELINOU

- 135 ● PARALIA SOUGIAS - ARISTERA
- 136 ● PARALIA SOUGIAS - DEXIA

SFAKION

- 137 ● ILINGAS - MESON AKTIS
- 138 ● MAVROS LIMENAS - MESON AKTIS

SITEIAS

- 139 ● ANALOUKAS SITEIAS - MESON AKTIS
- 140 ● SITEIA - ENANTI BAY VIEW
- 141 ● SITEIA - ENANTI HOTEL 'PARADISE'
- 142 ● SITEIA - ENANTI HOTEL GALLIKON

SOUDAS

- 143 ● VLITES - ENANTI KENTROU 'PALOMA'

TYMPAKIOU

- 144 ● AKTI KOMOU - ENANTI TAVERNAS
- 145 ● MATALA - ARISTERO AKRO, ENANTI OIKISMOU
- 146 ● MATALA - DEXIO AKRO, ENANTI SPILAION
- 147 ● KOKKINOS PYRGOS - HOTEL EL GRECO
- 148 ● KOKKINOS PYRGOS - SNAK BAR AKTI

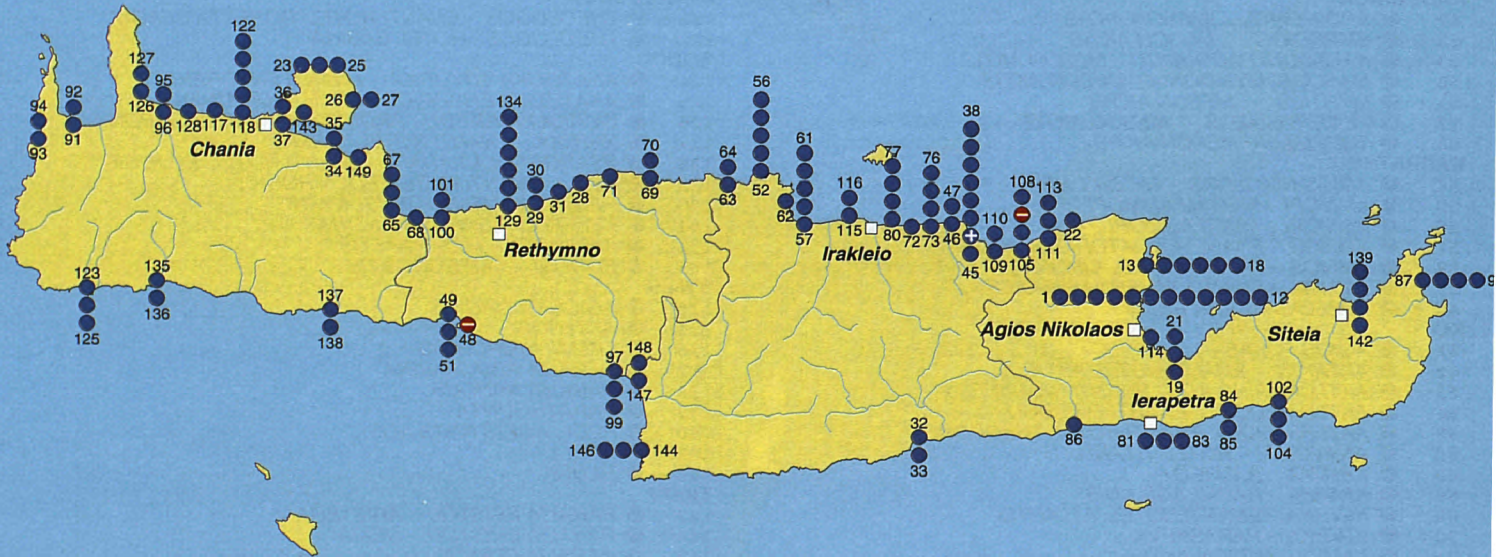
VAMOU

- 149 ● ALMYRIDA - ENANTI KENTROU DRAKAKI



MYRTOO PELAGOS

KRITIKO PELAGOS



AFANTOU

- 1 ● AFANTOU - ENANTI HOTEL 'IRENE PALACE'
 2 ● AFANTOU - GOLF
 3 ● KATHOLIKI - MESON AKTIS
 4 ● KOLIMPIA - MESON AKTIS

ARCHAGGELOU

- 5 ● AGIA AGATHI - MESON AKTIS
 6 ● STEGNA - KOZA
 7 ● THOLOS - MESON AKTIS
 8 ● TSAMPIKA - TSINIKI
 9 ● TSAMPIKA - SYMIAKI
 10 ● KIOTARI - OIKISMOS, MESON AKTIS
 11 ● CHARAKI - MESON AKTIS

ASTYPALAIAS

- 12 ● AGIOS KOSTANTINOS - MESON AKTIS
 13 ● B MARMARI
 14 ● LEIVADI - PLYSTRES
 15 ● LEIVADI - STEFANIDA
 16 ● MALTEZANA
 17 ● PERA GIALOS
 18 ● SCHOINONTAS
 19 ● STENO

DIKAIUO

- 20 ● TIGKAKI - ARISTERO AKRO
 21 ● TIGKAKI - DEXIO AKRO

IALYSOU

- 22 ● IXIA - AVRA BEACH
 23 ● IXIA - ENANTI HOTEL 'OLYMPIC PALACE'
 24 ● IXIA - ENANTI HOTEL 'RODOS PALACE'
 25 ● IXIA - ENANTI HOTEL 'RODOS IMPERIAL'
 26 ● TRIANTA - ENANTI HOTEL 'ELINA BEACH'
 27 ● TRIANTA - ENANTI KANTINAS GOLDEN BEACH

IRAKLEIDON

- 28 ● TROULLOS - HOTEL NEPTON
 29 ● GOURNIATIS - HOTEL LAKITHRA
 30 ● VOUNO - HOTEL NORINTA

IRALEIDON

- 31 ● SKETHRIO KAMARIOU - MESON AKTIS

KALLITHEAS

- 32 ● FALIRAKI - TRAOUNOU
 33 ● FALIRAKI KALYTHION - ENANTI HOTEL SOTIRAKI
 34 ● FALIRAKI KALYTHION - ENANTI HOTEL APPOLO BEACH
 35 ● FALIRAKI KALYTHION - ENANTI STATHMOU LEFOREION
 36 ● FALIRAKI KOSKINO - HOTEL RODOS PALLADIUM
 37 ● KALLITHEA - IAMATIKI PIGI
 38 ● KATHARA FALIRAKIOU - MESON AKTIS
 39 ● VAGIES/LADIKO - MESON AKTIS
 40 ● FALIRAKI - ENANTI HOTEL 'BLUE SEA'
 41 ● FALIRAKI - ENANTI HOTEL 'CALYPSO'
 42 ● FALIRAKI - ENANTI HOTEL 'COLOSSOS CLUB'
 43 ● FALIRAKI - ENANTI HOTEL 'ESPERIDES'
 44 ● FALIRAKI - ENANTI HOTEL 'ESPEROS'
 45 ● FALIRAKI KASTRAKI - HOTEL 'RODOS ROYAL BEACH'
 46 ● KAVOURAKIA - ENANTI HOTEL 'PARADISE'

KALYMNION

- 47 ● ARGINONTA - MESON AKTIS
 48 ● EMPORIOS - MESON AKTIS
 49 ● KANTOUNI PANORMOU - MESON AKTIS
 50 ● MASOURI MYRTION - MESON AKTIS
 51 ● MYRTIES - MESON AKTIS
 52 ● PLATYS GIALOS - MESON AKTIS
 53 ● THERMA - MESON AKTIS

KARPATHOU

- 54 ● AGIOS NIKOLAOS - MESON AKTIS
 55 ● AMMOPI - MEGALI AMMOPI
 56 ● AMMOPI - MIKRI AMMOPI
 57 ● AMMOS - ENANTI ESTIATORIOU 'DIOGENIS'
 58 ● AMMOS - ENANTI HOTEL 'LIMNIATI'
 59 ● AMMOS - ENANTI TAVERNAS 'BAXES'
 60 ● APELLA - MESON AKTIS

KO

- 61 ● AGIOS FOKAS
 62 ● AKTAION - ENANTI HOTEL AKTAION
 63 ● AKTI CAMPING KO - ENANTI CAMPING
 64 ● AKTI GIPEDOU - ENANTI GIPEDOU
 65 ● AKTI PSALIDI - ENANTI HOTEL THEODOROS
 66 ● ANAVOLIA - HOTEL TITANIA
 67 ● KRITIKA - A.V.I.K.O.
 68 ● KRITIKA - BARMPIAGIANNIS
 69 ● KRITIKA - ENANTI HOTEL 'ATLANTIS'
 70 ● KRITIKA - PARASKEVA
 71 ● LAMPI - MESON AKTIS
 72 ● PEFKOKEFALI - HOTEL OKEANIS

LEROU

- 73 ● PARALIA AGIAS MARINAS

- 74 ● PARALIA ALINTON
 75 ● PARALIA DRYMONA
 76 ● PARALIA GOURNAS
 77 ● PARALIA KOULOUKI
 78 ● PARALIA KRITHONIOU
 79 ● PARALIA PANTELIOU
 80 ● PARALIA PLEFOUTI
 81 ● PARALIA VROMOLITHI
 82 ● PARALIA XIROKAMPOU

LINDION

- 83 ● PARALIA KALATHOU - MESON AKTHS
 84 ● VLICHA - MESON AKTIS
 85 ● GLYSTRA - MESON AKTIS
 86 ● LARDOS - HOTEL ST. GEORGE
 87 ● LOTHIARIKA KATSOUNI - MESON AKTIS
 88 ● LINDOS - MEGAS GIALOS
 89 ● LINDOS - MIKROS GIALOS
 90 ● LOTHIARIKA - MESON AKTIS
 91 ● PEFKOI - MESON AKTIS
 92 ● RENI KALATHOU - HOTEL 'ATRIUM PALACE'
 93 ● THOLARI - MESON AKTHS
 94 ● VLICHA - ENANTI HOTEL 'LINDOS BAY'

MEGISTIS

- 95 ● MEGISTI - AG. STEFANOS
 96 ● MEGISTI - ISODOS LIMENOS
 97 ● MEGISTI - MANDRAKI
 98 ● MEGISTI - PLAKES
 99 ● NISOS ROS

NISIROU

- 100 ● ASPRI AMMOS
 101 ● CHOCHLAKI
 102 ● MIRA MARE
 103 ● VRETO
 104 ● LIES
 105 ● PACHIA AMMOS
 106 ● PARALIA PALOUS

NOTIAS RODOU

- 107 ● KIOTARI - GALOUNI HOTEL 'RODOS PRINCESS'
 108 ● KIOTARI - HOTEL RODOS MARIS
 109 ● GENNADI - MESON KENTRIKIS AKTIS

PATMOU

- 110 ● AGRIOLIVADO
 111 ● GRIKOS
 112 ● KAMPOS
 113 ● LAMPI
 114 ● LIVADI GERANOY
 115 ● MELOI
 116 ● PETRA
 117 ● PSILI AMMOS
 118 ● SKALA

PETALOUDON

- 119 ● KREMASTI - ENANTI HOTEL 'ELEKTRA PALACE'
 120 ● KREMASTI - MESON KOINOTIKIS PLAZ
 121 ● VAGIES - MESON AKTIS

RETALOUDON

- 122 ● THEOLOGOS - ENANTI HOTEL 'DORETTA BEACH'
 123 ● THEOLOGOS - HOTEL SABINA

RODOU

- 124 ● ANATOLIKA ENYDRIOU - ENANTI ENYDREIOU
 125 ● ANATOLIKA ENYDRIOU - ENANTI KANTINAS ELLI
 126 ● DYTIKA ENYDRIOU - PROIN KENTRO ALLODAPON
 127 ● KRITIKA - ENANTI HOTEL 'SIRENE'
 128 ● PSAROPOULA, KANARI - ENANTI HOTEL 'BLUE SKY'
 129 ● RENI - ENANTI HOTEL 'EDEN ROCK'
 130 ● RENI - ENANTI HOTEL 'SUNWING'
 131 ● ZEFYROS - ENANTI KANTINAS
 132 ● KAMIROS - MESON AKTIS
 133 ● SORONI - MESON AKTIS

SYMIS

- 134 ● AGIOS GEORGIOS
 135 ● AKTI NOS
 136 ● LIMANI NIMPORIOU
 137 ● PARALIA AGIA MARINA
 138 ● PARALIA NANOUS
 139 ● PARATHOUNTA
 140 ● PEDI, AGIOS NIKOLAOS
 141 ● PEDI 1
 142 ● PEDI 2

TILOU

- 143 ● PARALIA ERISTOU - ARISTERA
 144 ● PARALIA ERISTOU - DEXIA
 145 ● PARALIA PLAKAS
 146 ● PARALIA SKAFIS
 147 ● PARALIA LETHRON
 148 ● PARALIA LIVADION

AGIOU KYRIKOU

- 1 ● ASKLIPIOS
- 2 ● FAROS
- 3 ● FLEVES
- 4 ● KERAME
- 5 ● KOTSAMPI
- 6 ● PRIONI
- 7 ● SKEPSI
- 8 ● THERMA
- 9 ● TSOUKALA
- 10 ● XYLOSIRTI

AGIOU MINA

- 11 ● KARFAS - ENANTI HOTEL 'GOLDEN SAND'
- 12 ● KARFAS - ENANTI KENTROU 'GIAMOS'
- 13 ● MEGAS LIMNIONAS - ENANTI SKALAS KATHODOU
- 14 ● AGIA FOTEINI - DEXIO AKRO AKTIS
- 15 ● AGIA FOTEINI - ENANTI KENTRIKIS SKALAS

AMANIS

- 16 ● LIMNOS - MESON AKTIS
- 17 ● MAGEMENA MANAGROS - DEXIO AKRO AKTIS
- 18 ● KERAMOS - MESON DIMOTIKIS AKTIS

CHIOU

- 19 ● AGIA PARASKEVI - ENANTI SKALAS KATHODOU
- 20 ● DIMOTIKI PLAZ,NOX - MESO DYO KTIRION
- 21 ● PARALIA KONTARIOU - PLISION DEH
- 22 ● PARALIA KONTARIOU - ENANTI KENTROU AKROGIALI

ERESOU

- 23 ● SCALA ERESOU - ENANTI BAR 'MARIANNA'
- 24 ● SCALA ERESOU - ENANTI BAR 'YELLOW'
- 25 ● SCALA ERESOU - ENANTI OIKIAS OMIROU
- 26 ● TAVARI - ENANTI OIKIAS PSARA
- 27 ● TAVARI - ENANTI OIKIAS VOURNAGOU

GERAS

- 28 ● EVREIAKI - 150M. NOTIA CHEIMAROU MONERIOU
- 29 ● EVREIAKI - 50M. VOREIA TOU MOLOU
- 30 ● TARTI - AGIOI SARANTA
- 31 ● TARTI - ENANTI KAFENEIOU CHANTZIMANOLI

IONIAS

- 32 ● AGIOS AIMILIANOS
- 33 ● AGIOS IONANNIS
- 34 ● KATARRAKTHS - DEXIO AKRO AKTIS KOUKOULA
- 35 ● KOUKOULA
- 36 ● LIMANI
- 37 ● AGIOS IONANNIS VOUNOU
- 38 ● GRIDIA NENITON
- 39 ● VOKARIA

KALLONIS

- 40 ● SCALA KALLONIS - ENANTI HOTEL VOGIATZI
- 41 ● SCALA KALLONIS - ENANTI KAMPINON PLAZ

KARDAMYLON

- 42 ● GIOSONAS - MESON AKTIS
- 43 ● PARALIA NAGOU A - ARISTERO AKRO AKTIS
- 44 ● PARALIA NAGOU B - DEXIO AKRO AKTIS
- 45 ● AMADES - MESON AKTIS

KARLOVASION

- 46 ● KARLOVASI - PERIOCHI EOS
- 47 ● MEGALO SEITANI - MESON AKTIS
- 48 ● MIKRO SEITANI - MESON AKTIS
- 49 ● POTAMI - ARISTERO AKRO AKTIS

KOUMAIKA

- 50 ● BALOS - MESON AKTIS

LOUTROPOLEOS

- 51 ⊕ AKTI PETALIDI - HOTEL PETALIDI
- 52 ⊕ SKALLA MISTEGNON - 10M VOREIA NTOUS
- 53 ⊕ SKALLA MISTEGNON - GYPEDO

MANTAMADOU

- 54 ● TSONIA - ENANTI OIKIAS VAXEVANI
- 55 ● TSONIA - ENANTI OIKIAS AXIOTI

MARATHOKAMPOU

- 56 ● AKTI KAMPOU - MESON
- 57 ● AKTI LIMIONA - MESON
- 58 ● CHRYSSI AMMOS - MESON AKTIS
- 59 ● OPRMOS MARATHOKAMPOU - MESON

MASTICHOCHORION

- 60 ● LITHI - MESON AKTIS
- 61 ● LIMENAS
- 62 ● EMPORIOS
- 63 ● MAVRA VOLIA - ENANTI KENTRIKIS SKALAS
- 64 ● KOMI - KENTRO AKTIS
- 65 ● KOMI - PLISION EKVOLON POTAMOU
- 66 ● LILIKAS

MITHYMNAS

- 67 ● EFTALOU - AGIOI ANARGYROI
- 68 ● EFTALOU - ENANTI NTOUS

- 69 ● MOLYVOS - ENANTI HOTEL 'ARION'
- 70 ● MOLYVOS - ENANTI NTOUS
- 71 ● MOLYVOS - THESI PSIRIARA

MYRINAS

- 72 ● NEA MADYTOS - ENANTI KTINIATREIOU
- 73 ● RICHA NERA - ENANTI HOTEL 'AKTI MYRINAS'
- 74 ● RICHA NERA - ENANTI TAVERNAS KAVITSOS
- 75 ● ROMEIKOS GIALOS - ENANTI KENTROU TERAIN
- 76 ● ROMEIKOS GIALOS - ENANTI MOUSEIOU

MYTILINIS

- 77 ● AGIOS ERMOGENIS - MESON AKTIS
- 78 ● BIGLA XENIA - SYGROTIMA KATOIKION MERKADA
- 79 ● KALAMARI - ENANTI KAMPINON
- 80 ● KALAMARI - MONOPATI
- 81 ● KRATIGOS - A KANTINA
- 82 ● KRATIGOS - B KANTINA
- 83 ● KRATIGOS - KATIA
- 84 ● NEAPOLI - ARISTERA KAFENEIOU
- 85 ● NEAPOLI - LIMANAKI
- 86 ● PLAZ CHARAMIDAS - MESON AKTIS
- 87 ● TSAMAKIA EOT - 40M. APO ARISTERI PROVLITA
- 88 ● TSAMAKIA EOT - 40M. APO DEXIA PROVLITA
- 89 ● XENIA VIGLA - ACHIVADA
- 90 ● XENIA VIGLA - ENANTI PERIFERIAKOU DROMOU VARE
- 91 ● THERMA - ARISTERA KTIRIOU
- 92 ● THERMA - DEXIA KTIRIOU

OMIROUPOLIS

- 93 ● PARALIA LAGKADAS - THESI KARYDAS
- 94 ● METOXI
- 95 ● AGIOS ISIDOROS - MESON AKTIS
- 96 ● PANDOUKIOS - MESON AKTIS
- 97 ● ALMYROS
- 98 ● DASKALOPETRA - ENANTI SKALAS KATHODOU
- 99 ● DASKALOPETRA B - ARISTERO AKRO AKTIS
- 100 ● ORMOS LO - MESON AKTIS,PROVLITA
- 101 ● PARALIA PANTELAKI - MESON AKTIS

PETRAS

- 102 ● PETRA - ENANTI ESTIATORIOU LASKARI
- 103 ● PETRA - ENANTI HOTEL 'ISLAND'
- 104 ● PETRA - ENANTI OIKIAS SAPOUNTZI IPPOKRATI
- 105 ● ANAXOS - ENANTI KAMPINON
- 106 ● ANAXOS - ENANTI KATASTIMATOS ANGELI

PLOMARIOU

- 107 ● AGIOS ISIDOROS - ENANTI EKKLISIAS
- 108 ● AGIOS ISIDOROS - ENANTI KAFETEREIAS DIMOU
- 109 ● AGIOS ISIDOROS - ENANTI OIKIAS VARVAGIANNI

POLICHNITOU

- 110 ● VATERA - ENANTI HOTEL 'EIRINI'
- 111 ● VATERA - ENANTI HOTEL 'OMIROS'
- 112 ● VATERA - KAMPINES ZOURO
- 113 ● VATERA - XOURMOUZI

POLYCHNITOU

- 114 ● NYFIDA - ENANTI KAFENEIOU KOUKOULA-KAMPINA
- 115 ● NYFIDA - ENANTI PROTIS KAMPINAS
- 116 ● NYFIDA - ENANTI OIKIAS PANSELINOU

PYRGON THERMIS

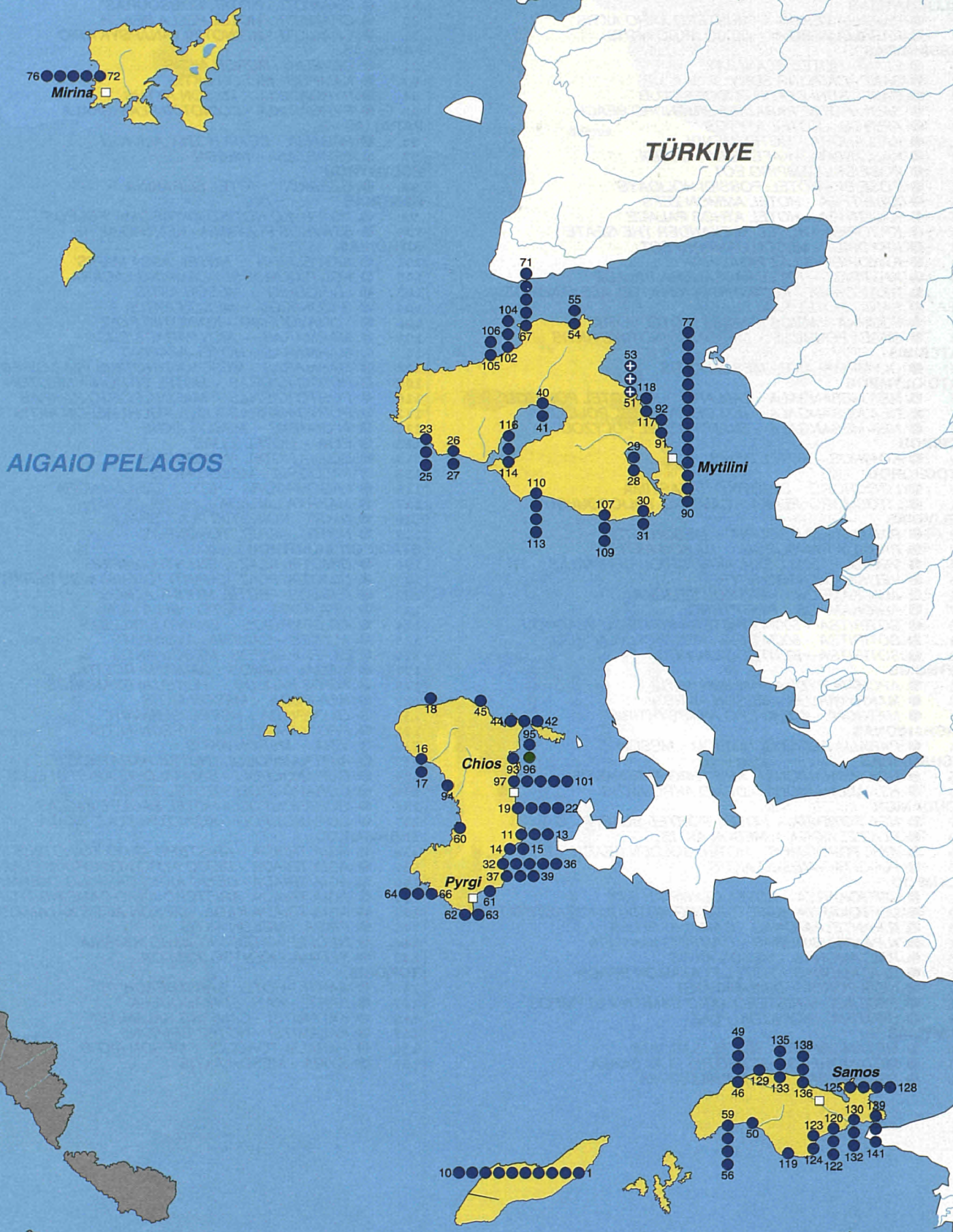
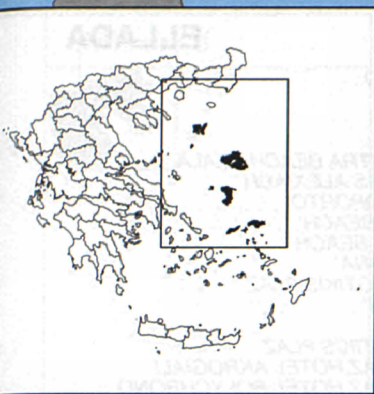
- 117 ● KANONI THERMIS - ENANTI DEFTEROU NTOUS
- 118 ● KANONI THERMIS - 10M.DEXIA DROMOU APO EL GRECO

PYTHAGOREIOU

- 119 ● IRAIO - ENANTI OIKISMOU IRAIOU
- 120 ● GLYKORIZA - MESON
- 121 ● PYTHAGOREIO - PLAZ FITO
- 122 ● PYTHAGOREIO - TARSANAS
- 123 ● PATOKAKI - KERAIA
- 124 ● POTOKAKI - DEXIO AKRO AKTIS

VATHEOS

- 125 ● AKTI AG. PARASKEVIS - MESON
- 126 ● AKTI GAGOU - ARISTERO AKRO AKTIS
- 127 ● AKTI MALAGARIOU - MAOUNES
- 128 ● MALAGARI - ENANTI HOTEL 'POSEIDON'
- 129 ● KOUROU NTE RE AMPELOU - MESON
- 130 ● ALYKI - ENANTI HOTEL 'SIRENES BEACH'
- 131 ● MESOKAMPOS - ENANTI ESTIATORIOU 'KALYPSO'
- 132 ● MESOKAMPOS - KITHARES
- 133 ● AKTI KAMPOU VOURLIOTON - MESON
- 134 ● AVLAKIA
- 135 ● TSAMPOU - MESON AKTIS
- 136 ● KOKKARI - ENANTI HOTEL 'KOKKARI BEACH'
- 137 ● LEMONAKIA - DEXIO AKRO AKTIS
- 138 ● TSAMADO A - DEXIO AKRO AKTIS
- 139 ● AKTI POSEIDONIOY - MESON
- 140 ● CHARAVGI, KERVELI - MESON
- 141 ● PSILI AMMOS - DEXIO AKRO AKTIS



AGIOU GEORGIU

- 1 ● ASPROVALTA - CAMPING EOT
 2 ● ASPROVALTA - KOINOTIKO ANAPSYKTIRIO
 3 ● VRASNA - KAFETERIA KALAGASIDI
 4 ● VRASNA 3 - ANAPSIKTIRIO KYKLADES

AMFIPOLIS

- 5 ● KYANI AKTI - KENTRO AKTIS
 6 ● NEA KERDYLIA - MESON KOINOTIKIS PLAZ

EPANOMIS

- 7 ● EPANOMI - DEXIO AKRO KOINOTIKIS PLAZ
 8 ● EPANOMI - EOT,ARISTERO AKRO AKTIS
 9 ● EPANOMI - EOT,DEXIO AKRO AKTIS
 10 ● EPANOMI - MESON KOINOTIKIS PLAZ

EVRIMENON

- 11 ● KOKKINO NERO - PLATYS AMMOS
 12 ● STOMIO - APODYTIRIA
 13 ● STOMIO - KAFE FLOISVOS

KALLIKRATEIAS

- 14 ● PARALIA VERGIA - ARISTERO AKRO AKTIS
 15 ● PARALIA VERGIA - DEXIO AKRO AKTIS

KASSANDRAS

- 16 ● ELANI - HOTEL 'ELANI BAY'
 17 ● SANI - CAMPING SUNY
 18 ● SANI - SUNI BEACH PHOCEA CLUB
 19 ● SANI - HOTEL PARADISE SIMANDRO BEACH
 20 ● AFYTOS - HOTEL AFYTOS
 21 ● KALLANDRA - HOTEL MENDI
 22 ● KALLANDRA - KAFETERIA POSEIDI
 23 ● POSEIDI - CAMPING EOT
 24 ● POSEIDI - HOTEL 'POSSIDI HOLIDAYS'
 25 ● KALLITHEA - HOTEL AMMON ZEFS
 26 ● KALLITHEA - HOTEL ATHOS PALACE
 27 ● KRYOPIGI - HOTEL 'ALEXANDER THE GEATE'
 28 ● KRYOPIGI - MESON CAMPING EOT
 29 ● KRYOPIGI - PLAZ PIGADAKIA
 30 ● KRYPPIGI - HOTEL KASSANDRA PALACE
 31 ● NEA FOKAIA - KOINOTIKI PLAZ,HOTEL ALEXANDROS
 32 ● SANI - HOTEL SANI BEACH
 33 ● FOURKA - AGIOS IOANNIS ,HOTEL 'AVRA'
 34 ● SKALA FOURKAS - MESON KOINOTIKIS AKTIS

KATERINIS

- 35 ● OLYMPIAKI AKTI - MESON AKTIS

KATO OLYMPOU

- 36 ● NEA MESANGALA - 1KM ARISTERA HOTEL POLYZOU
 37 ● NEA MESANGALA - 1KM DEXIA HOTEL POLYZOU
 38 ● NEA MESANGALA - ENANTI HOTEL POLYZOU

KORINOU

- 39 ● KORINOS - HOTEL DENIS

LITOCOROU

- 40 ● LITOCORO - DIMOTIKO KATASTIMA
 41 ● LITOCORO ,PLAKA - CAMPING TOLIOPOULOU

MELIVOIAS

- 42 ● PARALIA KOUTSOUPA - MESON AKTIS
 43 ● PARALIA PANOURGIA - MESON AKTIS
 44 ● VELIKA - 100M DEXIA AKROTIRIOU DERMATAS
 45 ● VELIKA - KENTRO SFYRI
 46 ● AGIOKAMPOS - KENTRO TSELIGKA
 47 ● AGIOKAMPOS - PERIPTERO
 48 ● SOTIRITSA - 500M ARISTERA KENTROU VLACHOU
 49 ● SOTIRITSA - 500M DEXIA KENTROU VLACHOU
 50 ● SOTIRITSA - KENTRO VLACHOU

METHONIS

- 51 ● APCHAIA PYDNA - MESON AKTIS
 52 ● MAKRYGIALOS - MESON AKTIS
 53 ● METHONI - KOINOTIKO ANAPSYKTIRIO

MHCHANIONAS

- 54 ● PARALIA AGGELOCHORIOU - MESON

MICHANIONAS

- 55 ● NEA MICHANIONA - ARISTERO AKRO AKTIS
 56 ● NEA MICHANIONA - DEXIO AKRO AKTIS

MOUDANION

- 57 ● NEA POTIDAIA - HOTEL 'PORTES BEACH'
 58 ● PLAZ ELAIONA - MESON AKTIS
 59 ● AKTI TORONAIOS - HOTEL GOLDEN BEACH
 60 ● FLOGITA - MESON AKTIS

OLYMPOU

- 61 ● LEPTOKARYA - HOTEL OLYMPIAN BAY
 62 ● LEPTOKARYA -KAFETERIA KOINOTIKOU KATASTIMATOS
 63 ● N.PANTELEIMONAS - CAMPING ELLAS
 64 ● N.PANTELEIMONAS - CAMPING IRAKLEIA
 65 ● PALTAMONAS - MESON AKTIS
 66 ● PLATAMONAS - HOTEL PLATAMON BEACH
 67 ● NEOI POROI - DIMOTIKI AKTI
 68 ● SKOTINA - ARISTERO AKRO CAMPING OLYMPOS
 69 ● SKOTINA - KOINOTIKI PLAZ

ORMYLIAS

- 70 ● METAMORFOSI - HOTEL 'SARGANI'
 71 ● METAMORFOSI - KOINOTIKI PLAZ,SKALA
 72 ● PSAKOUDIA - HOTEL 'PHILOXENIA'

- 73 ● PSAKOUDIA - HOTEL PHILIPPIO
 74 ● VATOPEDI - CAMPING SITHON
 75 ● VATOPEDI - HOTEL OLYMBICO

PALLINIS

- 76 ● AGIA PARASKEVI - HOTEL LOUTRA BEACH,SKALA
 77 ● SIDIROPORTO - ENANTI OIKIAS ALEXIADH
 78 ● SIDIROPORTO - THESI SIDIROPORTO
 79 ● NEA SKIONI - HOTEL 'SKIONI BEACH'
 80 ● NEA SKIONI - CAMPING ANEMI BEACH
 81 ● PALIOURI - HOTEL 'PORT MARINA'
 82 ● PALIOURI,PLAZ - MESON KOINOTIKIS PLAZ
 83 ● PEFKOCHORI - HOTEL 'KOSTIS'
 84 ● PEFKOCHORI - HOTEL 'PELY'
 85 ● PEFKOCHORI - MESON KOINOTIKIS PLAZ
 86 ● POLYCHRONO - KOINOTIKI PLAZ,HOTEL AKROGIALI
 87 ● POLYCHRONO - KOINOTIKI PLAZ,HOTEL POLYCHRONO
 88 ● POLYCHRONO - KOINOTIKI PLAZ,OIKIA KOURMPATI
 89 ● CHANIOTI - HOTEL 'SOUSOURAS'
 90 ● CHANIOTI - HOTEL PELLA BEACH
 91 ● CHANIOTI - KOINOTIKO ANAPSYKTIRIO

PANAGIAS

- 92 ● DEVELIKI - MESON AKTIS
 93 ● KAMPOS - MESON AKTIS
 94 ● PYRGADIKIA - MESON AKTHS
 95 ● PYRGADIKIA - KOINOTIKI PLAZ ,SKALA

PARALIAS

- 96 ● PARALIA - DEXIA HOTEL ALKYON
 97 ● PERISTASI - MESON

POLYGYROU

- 98 ● GERAKINI - HOTEL GERAKINA

RENTINAS

- 99 ● MILIES -KOINOTIKO KATASTIMA 'KOLPOS'
 100 ● STAVROS PLATANIA - KENTRO AKTIS

SITHONIAS

- 101 ● AKTI ELAION - HOTEL 'ASSA MARIS'
 102 ● KOUTLOUMOUSI - CAMPING LACARA
 103 ● LIVROCHIO - MESON AKTIS
 104 ● SALONIKIOU - MESON AKTIS
 105 ● VOURVOUROU - KOINOTIKI PLAZ
 106 ● MARMARAS - AKTI PARADEISOS
 107 ● MARMARAS - HOTEL AZAPIKO
 108 ● MARMARAS - MESON KOINOTIKIS PLAZ,GIPEDO
 109 ● PORTO KARRAS - HOTEL SITHONIA,MELITON
 110 ● PORTO KARRAS - MARINA PORTO KARRAS
 111 ● PORTO KARRAS - AKTI KOCHI,MESON AKTIS
 112 ● AI GIANNIS - MESON AKTIS
 113 ● ELIA - HOTEL 'ELIAS'
 114 ● ELIA - HOTEL ANTHEMOUS
 115 ● KALOGRIA - MESON AKTIS
 116 ● LAGOMANDRA - HOTEL 'LAGOMANDRA'
 117 ● MAKRYA LAGADA - HOTEL 'PORFI'
 118 ● NIKITI - KOINOTIKI PLAZ ,SKALA
 119 ● NIKITI - HOTEL 'TORONEOS'

STAGIRON AKANTHOU

- 120 ● DIMOTIKI PLAZ - ENANTI CAMPING
 121 ● DIMOTIKI PLAZ -ENANTI TOURISTIKOU PERIPTEROU
 122 ● IERISOS - HOTEL MOUNT ATHOS
 123 ● NEA RODA - HOTEL 'VILLA LILA'
 124 ● AG.GEVRGIOS - ENANTI EKKLISIAS
 125 ● ALYKES - CAMPING AVDIMIOTI
 126 ● GLAROKAMPOS - MESON AKTIS
 127 ● MEGALI AMMOS - CAMPING RODITI
 128 ● AGIOS PAULOS - HOTEL ALEXANDROS
 129 ● NEA RODA - MESON AKTIS
 130 ● OLYMPIADA - HOTEL 'GERMANY'
 131 ● PROTI AMMOUDIA - MESON AKTIS
 132 ● VINA - MESON AKTIS
 133 ● AKTI KAMPOUDI - HOTEL 'AKRATHOS'
 134 ● OURANOUPOLI - BANGALOWS ARISTOTELES
 135 ● OURANOUPOLI - HOTEL 'XENIA'
 136 ● OURANOUPOLI - HOTEL EAGLES PALLAS
 137 ● OURANOUPOLI - KOINOTIKI PLAZ, SKALA

THERMAIKOU

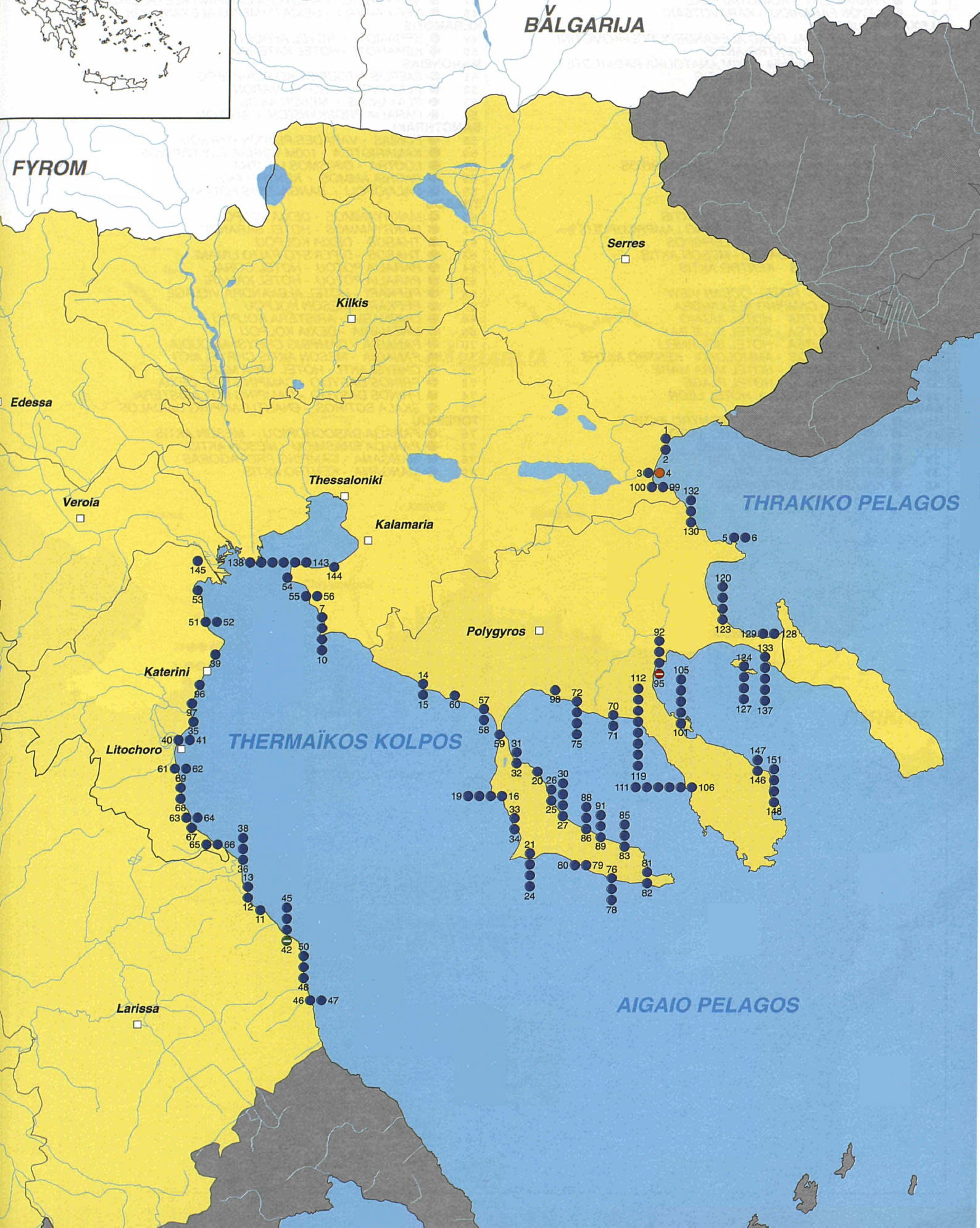
- 138 ● AGIA TRIADA - ARISTERO AKRO KOINOTIKIS PLAZ
 139 ● AGIA TRIADA - DEXIO AKRO KOINOTIKIS PLAZ
 140 ● AGIA TRIADA - DEXIO AKRO CAMPING THERMAIKOS
 141 ● AGIA TRIADA -ARISTERO AKRO CAMPING THERMAIKOS
 142 ● AGIA TRIADA KAOA - MESON AKTIS KALAMARIA
 143 ● PIKPA - MESON AKTIS
 144 ● NEOI EPIVATES - KENTRO 'KIOSKIA'
 145 ● PERAIA - KENTRO 'KYMATA'

TORONIS

- 146 ● SARTI - HOTEL 'SARTI BEACH'
 147 ● SARTI - KAFE EMMANOUELAS
 148 ● KALAMITSI - CAMPING KALAMITSI
 149 ● KALAMITSI - HOTEL 'ERMIONI'
 150 ● PARALIA TORONIS - MESON AKTIS
 151 ● SYKIA - MESON AKTIS

Imathia, Thessaloniki, Kilkis, Pella, Pieria,
Chalkidiki, Serres, Kozani, Larissa

EL 10



AIGEIROU

- 1 ● AKTI MESIS - ENANTI ALSYLIUOY
- 2 ● AROGI - ENANTI STROFIS PARALIAKOU DROMOU
- 3 ● AROGI - MESON AKTIS, VRYSI DASARCHEIOY
- 4 ● FANARI, KAOA - MESON AKTIS
- 5 ● FANARI, EOT - CAMPING FANARIOY
- 6 ● FANARI, EOT - KOINOTIKI PLAZ
- 7 ● KAVOS FANARIOY - KARAVOTSAKI

ALEXANDROUPOLI

- 8 ● 4KM NATIONAL ROAD ALEXANDROUPOLI-KOMOTINI
- 9 ● KALAMAKI - KENTRO AKTIS
- 10 ● KOKKINA VRACHIA - 100M ANATOLIKA RADAR OTE
- 11 ● PLAZ DIMOU - KENTRO AKTIS
- 12 ● AG.PARASKEVI -
- 13 ● AMMOUDA - AG.GEORGIOS
- 14 ● APALOS - MESO PLAZ DIMOU
- 15 ● DIKELLA - BLOKI
- 16 ● TSAOUSI - KENTRO AKTIS

AVDIRON

- 17 ● AGIOS IOANNIS - CAMPING DIMOKRITOS
- 18 ● AGIOS IOANNIS - ASPRI AMMOS
- 19 ● AVDIRA - KENTRO AKTIS
- 20 ● AVDIRA - MARINA
- 21 ● PAPALIA MANDRAS - MESON AKTIS
- 22 ● PARALIA MANDRAS - CAMPING LAMPROUPOLIS
- 23 ● MYRODATO - CAMPING LEFKIPOS
- 24 ● PARALIA MYRODATOU - MESON AKTIS
- 25 ● PORTO LAGOS - KENTRO AKTIS

ELEFTHERON

- 26 ● SARAKINA - HOTEL 'OCEAN VIEW'
- 27 ● KARIANI - CAMPING ALEXANDRA
- 28 ● NEA IRAKLITSA - HOTEL AIGAIO
- 29 ● NEA IRAKLITSA - HOTEL BLUE BAY
- 30 ● NEA IRAKLITSA - HOTEL BOURNELI
- 31 ● NEA PERAMOS - AMMOLOFOI - KENTRO AKTHS
- 32 ● NEA PERAMOS - HOTEL MIRA MARE
- 33 ● NEA PERAMOS - HOTEL PLAGE
- 34 ● OFRYNIO - TOUZLA, HOTEL LEON

KAVALAS

- 35 ● ACHILLEAS - PERIGIALI, KENTRO AKTIS
- 36 ● ASPRI AMMOS - ARISTERO AKRO
- 37 ● ASPRI AMMOS - DEXIO AKRO
- 38 ● BATIS - ARISTERA KOLPOY
- 39 ● BATIS - DEXIA KOLPOY
- 40 ● KALAMITSA - LUCY HOTEL

- 41 ● KALAMITSA - POSEIDONIO
- 42 ● PALIO - GLASTRES
- 43 ● PALIO - KENTRO VASSILIS
- 44 ● RAPSANI - KENTRO AKTIS
- 45 ● RAPSANI - LYKEIO
- 46 ● TOSCA - HOTEL TOSCA
- 47 ● NEA KARVALI - ARISTERA CAMPING ALEXANDROS
- 48 ● NEA KARVALI - DEXIA CAMPING ALEXANDROS

KERAMOTIS

- 49 ● KERAMOTI - HOTEL AFRODITI
- 50 ● KERAMOTI - HOTEL KATERINA

MARONEIAS

- 51 ● IMEROS - TOURISTIKO PERIPTERO
- 52 ● PLATANITIS - HOTEL MARON
- 53 ● PLATANITIS - MESON AKTIS
- 54 ● PARALIA PROSKYINITON - ALKYON

SAMOTHRAKI

- 55 ● FONIAS - VARADES, PLISION PYRGOY
- 56 ● KAMARIOTISA - 100M VOREIA TOY LIMENOS
- 57 ● LOUTRA - OIKISMOS LOUTRA
- 58 ● PACHIA AMMOS - KENTRO AKTIS
- 59 ● PALAIOPOLI - BANGALOWS FOTAKI

THASOU

- 60 ● MAKRYAMMOS - DEXIA KOLPOY
- 61 ● MAKRYAMMOS - HOTEL SARANDI
- 62 ● THASOS - DEXIA KOLPOY
- 63 ● THASOS - DIPLA STO PALIO LIMANI
- 64 ● PARALIA POTOY - HOTEL CORAL
- 65 ● PARALIA POTOY - HOTEL KAMARI
- 66 ● PEFKARI - HOTEL ALEXANDRA VILLAGE
- 67 ● PEFKARI - MESON KOLPOY
- 68 ● LIMENARIA - ARISTERA KOLPOY
- 69 ● LINENARIA - DEXIA KOLPOY
- 70 ● PANAGIA - CAMPING CHRYSI AMOUDIA
- 71 ● PANAGIA - MESON AKTIS CHRYSI AKTI
- 72 ● CHRYSI AKTI - HOTEL 'MIRA MARE'
- 73 ● PRINOS DASYLIO - CAMPING EOT, DEXIA
- 74 ● PRINOS DASYLIO - CAMPING EOT, ARISTERA
- 75 ● SKALA SOTIROS - ENANTI CAMPING DAIDALOS

TOPEIROU

- 76 ● PARALIA DASOCHORIOY - MESON AKTIS
- 77 ● PARALIA ERASMIUOY - MESON AKTIS
- 78 ● MANGANA - CAMPING PROTAGORAS
- 79 ● MANGANA - KENTRO AKTIS





Spain

1. 1999 bathing season

Mainland: 15 April to 23 October
 Canary Islands: all year

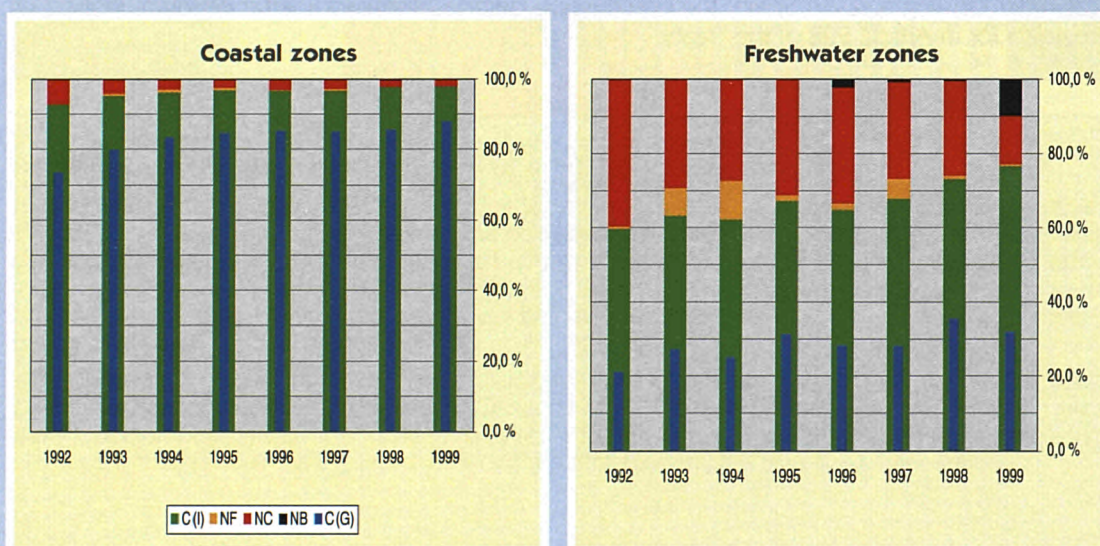
2. Main results

Table 1 — Evolution of the results from 1992 to 1999

Σ : total number of bathing areas;
 C (I) : percentage of bathing areas sufficiently sampled which comply with mandatory values;
 C (G): percentage of bathing areas sufficiently sampled which comply with guide values;
 NF : percentage of bathing areas insufficiently sampled;
 NC : percentage of bathing areas which do not comply with mandatory values or which are not sampled (or no data available);
 NB : percentage of points where bathing was prohibited for the duration of the bathing season.
 Parameters for which compliance is calculated: total coliforms, faecal coliforms, mineral oils, surface-active substances, and phenols.

Spain		Σ	C (I) (%)	C (G) (%)	NF (%)	NC (%)	NB (%)
Coastal zones	1992	1 335	92.7	73.3	0.0	7.3	0.0
	1993	1 405	95.3	79.8	0.4	4.3	0.0
	1994	1 490	96.0	83.4	0.8	3.2	0.0
	1995	1 518	96.6	84.7	0.7	2.7	0.0
	1996	1 572	96.5	85.3	0.6	2.9	0.0
	1997	1 588	96.5	85.0	1.4	2.1	0.0
	1998	1 597	97.6	85.6	0.0	2.1	0.3
	1999	1 624	97.8	87.8	0.0	2.1	0.1
	Freshwater zones	1992	301	59.5	20.9	0.7	39.9
1993		312	63.1	26.9	7.4	29.5	0.0
1994		346	62.1	24.9	10.4	27.5	0.0
1995		222	67.1	31.1	1.4	31.5	0.0
1996		302	64.6	28.1	2.7	30.5	2.2
1997		251	67.7	27.9	6.4	25.1	0.8
1998		215	73.0	35.3	0.9	25.6	0.5
1999		213	76.5	31.9	0.5	13.1	9.9

Figure 1 — Evolution of the results from 1992 to 1999



3. Number of bathing areas (coastal: 1 624; freshwater: 213)

In the coastal zones, 38 bathing areas were withdrawn compared with the previous bathing season and 65 new bathing areas were taken into account. Ten freshwater bathing areas were withdrawn and eight new areas were taken into account for the 1999 bathing season.

4. Comments

The compliance rates for coastal waters are rising constantly. The results for the freshwater zones were erratic and generally mediocre. Some bathing water areas were still sampled insufficiently (or not at all). This is unacceptable, since the sampling rate is a known quantity for each bathing area and is not open to interpretation.

In the coastal zones, the percentage of bathing areas complying with the guide values (87.7 %) and/or mandatory values (97.8 %) was up slightly by 1.9 and 0.2 % respectively compared with the previous bathing season. Although the percentage of bathing areas failing to comply with the mandatory values (2.1 %) remained identical, the percentage where bathing was prohibited fell slightly to 0.1 % for the 1999 bathing season. Three bathing areas were not sampled and are therefore considered not to comply with the mandatory values.

In the freshwater zones, trends were variable but the results were generally mediocre. There was a marked reduction in the percentage of bathing areas complying with the guide values, which was already particularly low for the 1998 bathing season. In the 1999 bathing season this fell from 35.3 to 31.9 %. The only indicators showing any improvement were the percentage of bathing areas complying with the mandatory values (76.5 %), which was up by 3.5 % over the previous bathing season and, highly significantly, the percentage of bathing areas failing to comply with the mandatory values, which fell from 25.6 to 13.1 % in the 1999 bathing season — which is still very high. The percentage of bathing areas insufficiently sampled fell by 0.5 %, but the percentage where bathing was prohibited rose sharply from 0.5 % in the 1998 bathing season to 9.9 %.

5. General information

Public information

The Ministry of Health and Consumption, using data supplied by the autonomous regions, publishes an annual report on the quality of bathing areas. This report is presented nationally to the press. In addition, during the bathing season the autonomous and local authorities provided the public with recent information on the quality of bathing areas via publication in the press, the posting of information at bathing sites and by radio broadcasts.

6. Infringement procedure

Following the Court of Justice's judgment of 12 February 1998 concerning the poor quality of freshwater bathing areas in Spain, the Commission decided to send a letter of formal notice, as provided for in Article 228 of the Treaty.

7. Analysis of the changes

Table 2 — Cross-reference table (bathing season 1998 and 1999)

Coastal zones (TC, FC, MO, SA, PHE)

	1999	DEL	Ban	NS	NC	Freq	C (I)	C (G)	Tot. 99
1998		38	2	3	31	0	163	1 425	1 624
NEW	65			3			4	58	65
Ban	4		2					2	4
NS	4	3						1	1
NC	30				10		11	9	30
Freq	0								0
C (I)	192	4			8		105	75	188
C (G)	1 367	31			13		43	1 280	1 336
Tot. 98	1 597	38	2	0	31	0	159	1 367	

Coastal zones (ratio = 1.5; stability = 89.6 %)

The ratio is 1.5, which reflects an improvement in the average quality of the coastal bathing areas compared with the previous bathing season. This was mainly due to the fact that almost 40 % of the bathing areas complying with the mandatory values were also brought into line with the stricter guide values during the 1999 bathing season. Curiously, 31 bathing areas complying with the guide values were withdrawn.

Spain is the only Member State still taking into account bathing areas which were not sampled and therefore failed to comply with the mandatory values. Curiously, the four bathing areas not sampled during the 1998 bathing season were not the same as the areas listed for the 1999 bathing season.

The stability index is 89.6 %, which is fairly high. This is a positive aspect, all the more so in view of the considerable number of coastal bathing areas taken into account.

Freshwater zones (TC, FC, MO, SA, PHE)

	1999	DEL	Ban	NS	NC	Freq	C (I)	C (G)	Tot. 99
1998		10	21	5	23	1	95	68	213
NEW	8		2				4	2	8
Ban	1						1		1
NS	4	1	1				2		3
NC	51	5	15		14		12	5	46
Freq	2	1				1			1
C (I)	81	2	1	5	6		60	7	79
C (G)	76	1	2		3		16	54	75
Tot. 98	215	10	19	5	23	1	91	66	

Freshwater zones (ratio = 0.8; stability = 62.9 %)

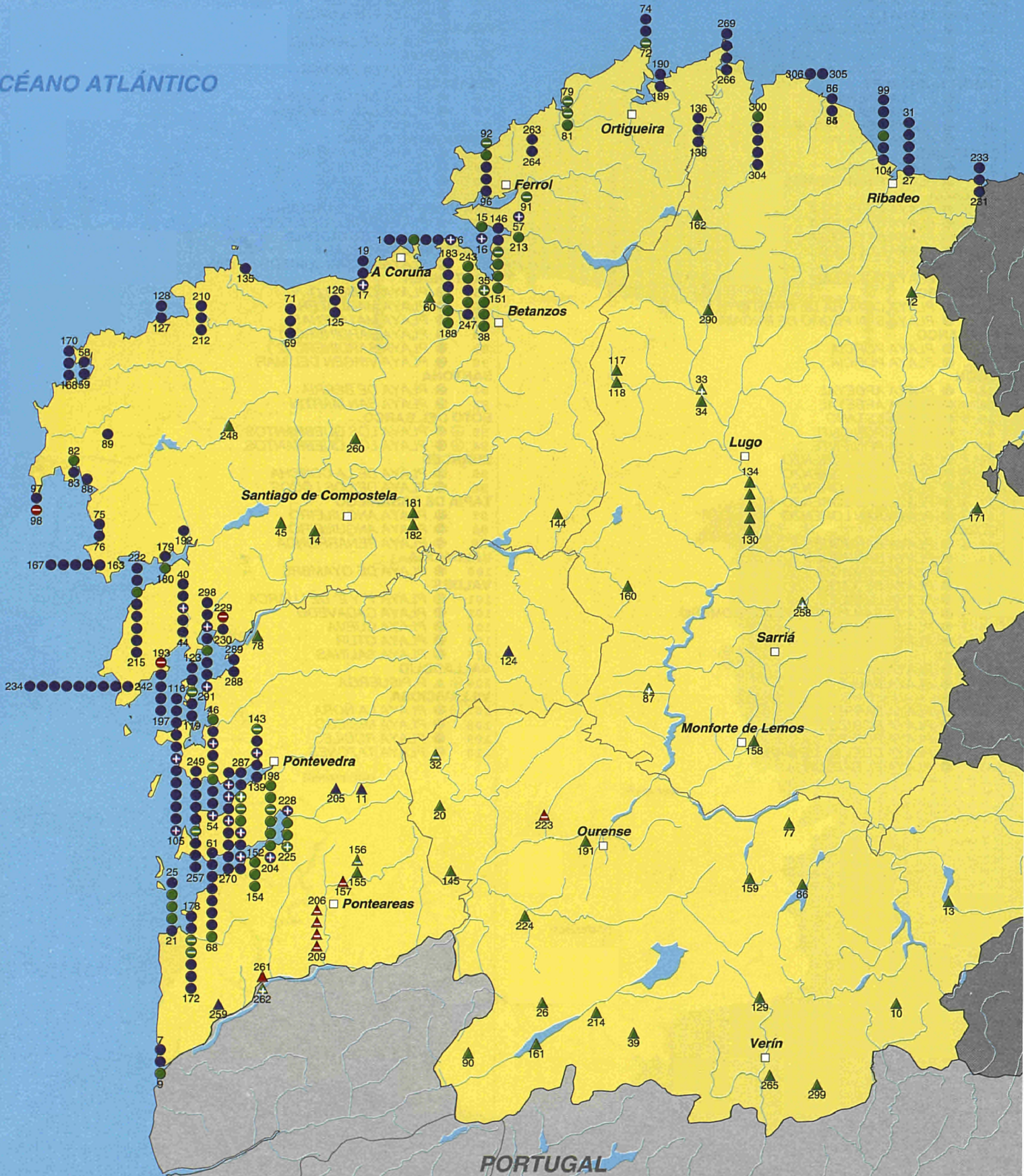
The ratio is 0.8, which reflects a deterioration in the average quality of the bathing areas compared with the 1998 bathing season. This is highlighted by the particularly low stability index: 37.1 % of the bathing areas changed status compared with the previous bathing season, with most of them, unfortunately, heading towards lower freshwater quality as the ratio indicates. Consequently, large numbers of fairly erratic changes heading towards lower bathing water quality can be observed. Bathing was prohibited in a large number of bathing areas during the 1999 bathing season.

It must be added that, apart from the unsampled bathing areas, one bathing area was still listed as insufficiently sampled for the 1999 bathing season. This is particularly regrettable inasmuch as the sampling rate is known for each bathing area. It is therefore unacceptable that bathing areas which were insufficiently sampled during the previous bathing season were still insufficiently sampled during the 1999 season.

A CORUNA	98 ● PLAYA SARDINEIRO	201 ● PLAYA COVELO
1 ● PLAYA ORZAN	FOZ	202 ● PLAYA FONTEMAIOR
2 ● PLAYA ORZAN	99 ● PLAYA AREA LONGA	203 ● PLAYA LAÑO
3 ● PLAYA OZA OU LAZARETO	100 ● PLAYA AREOURA	204 ● PLAYA RAXO
4 ● PLAYA RIAZOR	101 ● PLAYA LLAS	PONTE CALDELAS
5 ● PLAYA RIAZOR	102 ● PLAYA PAMPILLOSA	205 ▲ R.VERDUGO
6 ● PLAYA SAN AMARO	103 ● PLAYA PEIZAS	PONTEAREAS
A GARDA	104 ● PLAYA RAPADOIRA	206 ● R.TEA
7 ● PLAYA A GUARDA (CARREIRO)	GROVE	207 ● R.TEA
8 ● PLAYA AREA GRANDE	105 ● ISLA DE A TOXA: PLAYA A TOXA	208 ● R.TEA
9 ● PLAYA O MUINO (CAMPOSANCOS)	106 ● PLAYA A LANZADA	209 ● R.TEA
A GUDIÑA	107 ● PLAYA A LANZADA	PONTECESO
10 ▲ REGATO RIVEIRA	108 ● PLAYA A LANZADA	210 ● PLAYA ARNELA
A LAMA	109 ● PLAYA AREA DA CRUZ	211 ● PLAYA BALARES
11 ▲ R.VERDUGO	110 ● PLAYA AREA GRANDE	212 ● PLAYA O OSMO
A PONTENOVA	111 ● PLAYA BARROSA	PONTEDEUME
12 ▲ R.EO	112 ● PLAYA CASTINEIRA	213 ● PLAYA BER
A VEIGA	113 ● PLAYA MEXILLOEIRA	PORQUEIRA
13 ▲ E.DE PRADA	114 ● PLAYA O CARREIRO	214 ▲ R.CIRVIDA
AMES	115 ● PLAYA O ESPINO	PORTO DO SON
14 ▲ R.TAMBRE	116 ● PLAYA PAXAREIRAS	215 ● PLAYA AGUIEIRA
ARES	GUITIRIZ	216 ● PLAYA AGUIEIRA
15 ● PLAYA ARES	117 ▲ R.ESCADERAS	217 ● PLAYA ARNELA
16 ● PLAYA SESELLE	118 ▲ R.PARGA	218 ● PLAYA CAVEIRO
ARTEIXO	ILLA DE AROUSA	219 ● PLAYA COIRA
17 ● PLAYA BARRAÑAN	119 ● PLAYA AREA DA SECADA	220 ● PLAYA ORNANDA
18 ● PLAYA BARRAÑAN	120 ● PLAYA ARNELA	221 ● PLAYA ORNANDA
19 ● PLAYA VALCOBO	121 ● PLAYA CABO DEIRO	222 ● PLAYA SUBIGREXA
AVION	122 ● PLAYA CAMAXE	PUNXIN
20 ▲ R.VALDERIAS	123 ● PLAYA O VAO	223 ● R.BARBANTIÑO
BAIONA	LALIN	RAMIRAS
21 ● PLAYA BARBEIRA	124 ▲ R.DEZA	224 ▲ R.ARNIOIA
22 ● PLAYA CONCHEIRA	LARACHA	REDONDELA
23 ● PLAYA LADEIRA	125 ● PLAYA CAION	225 ● PLAYA AREALONGA
24 ● PLAYA RIBEIRA	126 ● PLAYA CAION	226 ● PLAYA CESANTES
25 ● PLAYA SANTA MARTA	LAXE	227 ● PLAYA CESANTES
BANDE	127 ● PLAYA LAXE	228 ● PLAYA CESANTES
26 ▲ E.LAS CONCHAS	128 ● PLAYA LAXE	RIANXO
BARREIROS	LAZA	229 ● PLAYA A TORRE
27 ● PLAYA AS PASADAS	129 ▲ R.CABRAS	230 ● PLAYA TANXIL
28 ● PLAYA REMIÓR	LUGO	RIBADEO
29 ● PLAYA SAN BARTOLO-ALTAR	130 ▲ R.MIÑO	231 ● PLAYA AS CATEDRAIS
30 ● PLAYA SAN MIGUEL REINANTE	131 ▲ R.MIÑO	232 ● PLAYA OS BLOQUES
31 ● PLAYA VALEA	132 ▲ R.MIÑO	233 ● PLAYA OS CASTROS
BEARIZ	133 ▲ R.MIÑO	RIBEIRA
32 ● R.MAGROS	134 ▲ R.MIÑO	234 ● PLAYA AREA SECADA
BEGONTE	MALPICA	235 ● PLAYA CASTRO
33 ▲ R.LADRA	135 ● PLAYA PRAIA MAIOR	236 ● PLAYA COROSO
34 ▲ R.LADRA	MAÑÓN	237 ● PLAYA COROSO
BERGONDO	136 ● PLAYA BARES	238 ● PLAYA FERREIRA
35 ● PLAYA GANDARIO	137 ● PLAYA BARES	239 ● PLAYA PRADO
36 ● PLAYA GANDARIO	138 ● PLAYA ESTEIRO	240 ● PLAYA RIO AZOR
37 ● PLAYA PEDRIDO	MARIN	241 ● PLAYA VILAR
38 ● PLAYA PEDRIDO	139 ● PLAYA AGUETE	242 ● PLAYA VILAR
BLANCOS (OS)	140 ● PLAYA AGUETE	SADA
39 ▲ R.EIROA	141 ● PLAYA LOIRA	243 ● PLAYA CIRRO
BOIRO	142 ● PLAYA MOGOR	244 ● PLAYA SADA
40 ● PLAYA BARRAÑA	143 ● PLAYA PORTOCELO	245 ● PLAYA SADA
41 ● PLAYA BARRAÑA	MELIDE	246 ● PLAYA SADA
42 ● PLAYA BARRAÑA	144 ▲ R.ULLA	247 ● PLAYA SAN PEDRO DE VEIGUE
43 ● PLAYA CARRAGUEIROS	MELON	SANTA COMBA
44 ● PLAYA MAÑONS	145 ▲ R.CERVES	248 ▲ R.XALLAS
BRION	MIÑO	SANXENXO
45 ▲ R.TAMBRE	146 ● PLAYA MIÑO GRANDE	249 ● PLAYA AREAS
BUEU	147 ● PLAYA MIÑO GRANDE	250 ● PLAYA AREAS
46 ● PLAYA AGRELO	148 ● PLAYA MIÑO PEQUENA	251 ● PLAYA CANELAS
47 ● PLAYA AREA DO BON	149 ● PLAYA PERBES	252 ● PLAYA CANELINAS
48 ● PLAYA BELUSO	150 ● PLAYA PERBES	253 ● PLAYA MONTALVO
49 ● PLAYA LAGOS	151 ● PLAYA PONTE DO PORCO	254 ● PLAYA PANADEIRA
50 ● PLAYA LAPAMAN	MOAÑA	255 ● PLAYA PAXARINAS
51 ● PLAYA LOUREIRO	152 ● PLAYA CON	256 ● PLAYA SILGAR
52 ● PLAYA MOURISCA	153 ● PLAYA TIRAN	257 ● PLAYA SILGAR
53 ● PLAYA PORTOMAIOR	154 ● PLAYA XUNQUEIRA	SARRIA
54 ● PLAYA TUJA	MONDARIZ	258 ● R.SARRIA
BURELA	155 ▲ R.TEA	TOMINO
55 ● PLAYA ARTIFICIAL	156 ● R.TEA	259 ▲ R.MIÑO
56 ● PLAYA MAROSA	MONDARIZ BALNEARIO	TRAZO
CABANAS	157 ● R.TEA	260 ▲ R.TAMBRE
57 ● PLAYA A MAGDALENA	MONFORTE DE LEMOS	TUI
CAMARINAS	158 ▲ R.CABE	261 ▲ R.MIÑO
58 ● PLAYA AREA DA VILA	MONTEDERAMO	262 ● R.MIÑO
59 ● PLAYA LINGUNDE	159 ▲ R.MAO	VALDOVINO
CAMBRE	MONTERROSO	263 ● PLAYA FROUXEIRA
60 ▲ E.CECEBRE	160 ▲ R.ULLA	264 ● PLAYA MEIRAS
CANGAS	MUIÑOS	VERIN
61 ● PLAYA AREA BRAVA	161 ▲ E.LAS CONCHAS	265 ▲ R.TAMEGA
62 ● PLAYA AREA COVA	MURAS	VICEDO
63 ● PLAYA AREA MILLA	162 ▲ R.EUME	266 ● PLAYA ABRELA
64 ● PLAYA ARNELA	MUROS	267 ● PLAYA AREAGRANDE
65 ● PLAYA BARRA	163 ● PLAYA ANCORADOIRO-LARIÑO	268 ● PLAYA AREALONGA
66 ● PLAYA LIMENS	164 ● PLAYA ESTEIRO	269 ● PLAYA XILLOI
67 ● PLAYA MENDUIÑA	165 ● PLAYA O CASTELO	VIGO
68 ● PLAYA RODEIRA	166 ● PLAYA SAN FRANCISCO	270 ● ISLAS CIES: PLAYA CARRACIDO
CARBALLO	167 ● PLAYA SAN FRANCISCO	271 ● ISLAS CIES: PLAYA FIGUEIRAS
69 ● PLAYA BALDAIO	MUXIA	272 ● ISLAS CIES: PLAYA RODAS
70 ● PLAYA LAGUNA BALDAIO	168 ● PLAYA DA CRUZ	273 ● PLAYA A FONTE
71 ● PLAYA RAZO	169 ● PLAYA LAGO	274 ● PLAYA A GUIA
CARIÑO	170 ● PLAYA OS MUIÑOS	275 ● PLAYA ALCABRE
72 ● PLAYA CARIÑO	NAVIA DE SUARNA	276 ● PLAYA AS BARCAS
73 ● PLAYA CARIÑO	171 ▲ R.NAVIA	277 ● PLAYA CAMIDO
74 ● PLAYA FORNOS	NIGRAN	278 ● PLAYA FUCHINO
CARNOTA	172 ● PLAYA AMERICA	279 ● PLAYA O VAO
75 ● PLAYA CARNOTA	173 ● PLAYA AMERICA	280 ● PLAYA OLMOS
76 ● PLAYA O PINDO	174 ● PLAYA MADORRA	281 ● PLAYA SAIANES
CASTRO CALDELAS	175 ● PLAYA PANXON	282 ● PLAYA SAMIL
77 ▲ R.EDO	176 ● PLAYA PANXON	283 ● PLAYA SAMIL
CATOIRA	177 ● PLAYA PATOS	284 ● PLAYA SAMIL
78 ▲ R.ULLA	178 ● PLAYA PATOS	285 ● PLAYA SAMIL
CEDEIRA	NOIA	286 ● PLAYA SANTA BAIA
79 ● PLAYA A MAGDALENA	179 ● PLAYA BOA	287 ● PLAYA SEREA
80 ● PLAYA A MAGDALENA	180 ● PLAYA TESTAL	VILAGARCIA DE AROUSA
81 ● PLAYA AREALONGA	O PINO	288 ● PLAYA A CONCHA
CEE	181 ▲ R.TAMBRE	289 ● PLAYA COMPOSTELA
82 ● PLAYA A CONCHA	182 ▲ R.TAMBRE	VILALBA
83 ● PLAYA ESTORDE	OLEIROS	290 ▲ R.MAGDALENA
CERVO	183 ● PLAYA BASTIAGUEIRO	VILANOVA DE AROUSA
84 ● PLAYA CUBELAS	184 ● PLAYA BASTIAGUEIRO	291 ● PLAYA A BRANÑA (CARCEIRA)
85 ● PLAYA TORNOS	185 ● PLAYA MERA	292 ● PLAYA AS PATINAS
CHANDREXA DE QUEIXA	186 ● PLAYA SANTA CRISTINA	293 ● PLAYA AS SINAS
86 ▲ R.RABAL	187 ● PLAYA SANTA CRISTINA	294 ● PLAYA AS SINAS
CHANTADA	188 ● PLAYA SANTA CRUZ (PORTO)	295 ● PLAYA AS SINAS
87 ● R.ASMA	ORTIGUEIRA	296 ● PLAYA BINCO DO PORCO
CORCUBION	189 ● PLAYA ESPASANTE	297 ● PLAYA TERRON
88 ● PLAYA QUENXE	190 ● PLAYA MOROUZOS	298 ● PLAYA TERRON
DUMBRIA	OURENSE	VILARDEVOS
89 ● PLAYA EZARO	191 ▲ R.MIÑO	299 ▲ R.ARZOIA
ENTRIMO	OUTES	VIVEIRO
90 ▲ R.CASAL	192 ● PLAYA BRŒÑA	300 ● PLAYA CELEIRO
FENE	POBRA DO CARAMINAL	301 ● PLAYA DE AREA
91 ● PLAYA ALMIEIRAS	193 ● PLAYA AREAL	302 ● PLAYA DE COVAS
FERROL	194 ● PLAYA CABIO	303 ● PLAYA DE COVAS
92 ● PLAYA A GRANA	195 ● PLAYA CABIO	304 ● PLAYA DE SACIDO
93 ● PLAYA CARANZA	196 ● PLAYA CABIO	XOVE
94 ● PLAYA COVAS	197 ● PLAYA CORNA	305 ● PLAYA ESTEIRO
95 ● PLAYA DONINOS	POIO	306 ● PLAYA LAGO
96 ● PLAYA SAN XURXO	198 ● PLAYA CABECEIRA	
FISTERRA	199 ● PLAYA CANTEIRA	
97 ● PLAYA LANGOSTEIRA	200 ● PLAYA CHANCELAS	



OCEANO ATLÁNTICO



PORTUGAL

ALFOZ DE LLOREDO

- 1 ● PLAYA DE COBRECES

ARNUERO

- 2 ● PLAYA DE LA ARENA
-
- 3 ● PLAYA DE QUEJO

BAREYO

- 4 ● PLAYA DE AJO

CARAVIA

- 5 ● PLAYA ARENAL DE MORIS
-
- 6 ● PLAYA DE LA ESPASA

CARREÑO

- 7 ● PLAYA CANDAS
-
- 8 ⊖ ● PLAYA CARRANQUES
-
- 9 ● PLAYA PALMERA
-
- 10 ⊖ ● PLAYA XIVARES
-
- 11 ● PLAYA XIVARES

CASTRILLON

- 12 ● PLAYA ARNAO
-
- 13 ⊕ ● PLAYA DE SALINAS
-
- 14 ● PLAYA DE SALINAS
-
- 15 ● PLAYA SAN JUAN DE NIEVA
-
- 16 ● PLAYA SANTA MARIA DEL MAR
-
- 17 ⊖ ● PLAYA SANTA MARIA DEL MAR

CASTRO-URDIALES

- 18 ● PLAYA ARENILLAS
-
- 19 ● PLAYA BRAZOMAR
-
- 20 ● PLAYA DE OSTENDE
-
- 21 ● PLAYA ORINON

CASTROPOL

- 22 ● PLAYA ARNAO
-
- 23 ● PLAYA PEÑARRONDA

COLUNGA

- 24 ⊕ ● PLAYA DE LA ISLA
-
- 25 ● PLAYA DE LA ISLA
-
- 26 ● PLAYA LA GRIEGA
-
- 27 ⊕ ● PLAYA LASTRES

COMILLAS

- 28 ● PLAYA COMILLAS

CUDILLERO

- 29 ● PLAYA CONCHA DE ARTEDO
-
- 30 ● PLAYA SAN PEDRO DE BOCAMAR

EL FRANCO

- 31 ● PLAYA PORCIA
-
- 32 ● PLAYA PORCIA

GIJON

- 33 ● PLAYA ARBEYAL
-
- 34 ● PLAYA ARBEYAL
-
- 35 ● PLAYA ESTAÑO
-
- 36 ● PLAYA PONIENTE
-
- 37 ● PLAYA PONIENTE
-
- 38 ● PLAYA SAN LORENZO
-
- 39 ⊖ ● PLAYA SAN LORENZO
-
- 40 ⊖ ● PLAYA SAN LORENZO
-
- 41 ⊕ ● PLAYA SAN LORENZO
-
- 42 ⊕ ● PLAYA SAN LORENZO

GOZON

- 43 ⊕ ● PLAYA BAÑUGUES
-
- 44 ● PLAYA BAÑUGUES
-
- 45 ● PLAYA DE XAGO
-
- 46 ● PLAYA DE XAGO
-
- 47 ⊕ ● PLAYA LUANCO
-
- 48 ⊕ ● PLAYA SAN PEDRO DE ANTROMERO
-
- 49 ● PLAYA VERDICIO
-
- 50 ● PLAYA VERDICIO

LAREDO

- 51 ● PLAYA SALVE
-
- 52 ● PLAYA SALVE

LLANES

- 53 ● PLAYA BARRO
-
- 54 ● PLAYA BORIZO
-
- 55 ● PLAYA BORIZO
-
- 56 ● PLAYA CUEVAS DE MAR
-
- 57 ● PLAYA EL SABLON

- 58 ● PLAYA LAS CAMARAS
-
- 59 ● PLAYA PALOMBINA
-
- 60 ● PLAYA POO
-
- 61 ⊕ ● PLAYA SAN ANTOLIN
-
- 62 ● PLAYA TORANDA (NIEMBRO)
-
- 63 ● PLAYA TORO

MIENGO

- 64 ● PLAYA DE MOGRO

MUROS DE NALON

- 65 ● PLAYA AGUILAR

NAVIA

- 66 ● PLAYA FREJULFE
-
- 67 ● PLAYA FREJULFE
-
- 68 ● PLAYA NAVIA
-
- 69 ● PLAYA NAVIA

NOJA

- 70 ● PLAYA DEL RIS
-
- 71 ● PLAYA DEL RIS
-
- 72 ● PLAYA TREGANDIN

PIELAGOS

- 73 ● PLAYA DE LIENCRES

RIBADEDEVA

- 74 ● PLAYA LA FRANCA

RIBADESELLA

- 75 ● PLAYA SANTA MARINA
-
- 76 ● PLAYA SANTA MARINA
-
- 77 ⊕ ● PLAYA VEGA

RIBAMONTAN AL MAR

- 78 ● PLAYA DE LANGRE
-
- 79 ⊕ ● PLAYA LOREDO
-
- 80 ● PLAYA PUNTAL
-
- 81 ● PLAYA SOMO

SAN VICENTE DE LA BARQUERA

- 82 ● PLAYA SABLE DE MERON
-
- 83 ● PLAYA TOSTADERO

SANTA CRUZ DE BEZANA

- 84 ● PLAYA DE SAN JUAN, DE LA CANAL

SANTANDER

- 85 ● PLAYA CAMELLO
-
- 86 ● PLAYA MAGDALENA
-
- 87 ● PLAYA MATALEÑAS
-
- 88 ● PLAYA SARDINERO (1°)
-
- 89 ● PLAYA SARDINERO (2°)
-
- 90 ● PLAYA VIRGEN DEL MAR

SANTONA

- 91 ● PLAYA DE BERRIA
-
- 92 ● PLAYA SAN MARTIN

SOTO DEL BARCO

- 93 ⊕ ● PLAYA LOS QUEBRANTOS
-
- 94 ⊕ ● PLAYA LOS QUEBRANTOS

SUANCES

- 95 ● PLAYA DE LA CONCHA
-
- 96 ● PLAYA DE LOS LOCOS

TAPIA DE CASARIEGO

- 97 ● PLAYA ANGUILEIRO
-
- 98 ● PLAYA ANGUILEIRO
-
- 99 ● PLAYA PEÑARRONDA

VALDALIGA

- 100 ● PLAYA DE OYAMBRE

VALDES

- 101 ● PLAYA 1° Y 2° DE LUARCA
-
- 102 ● PLAYA CADAVEDO
-
- 103 ● PLAYA CUEVA
-
- 104 ● PLAYA OTUR
-
- 105 ● PLAYA SALINAS

VALLADOLID

- 106 ⊕ ▲ R. PISUERGA

VILLAVICIOSA

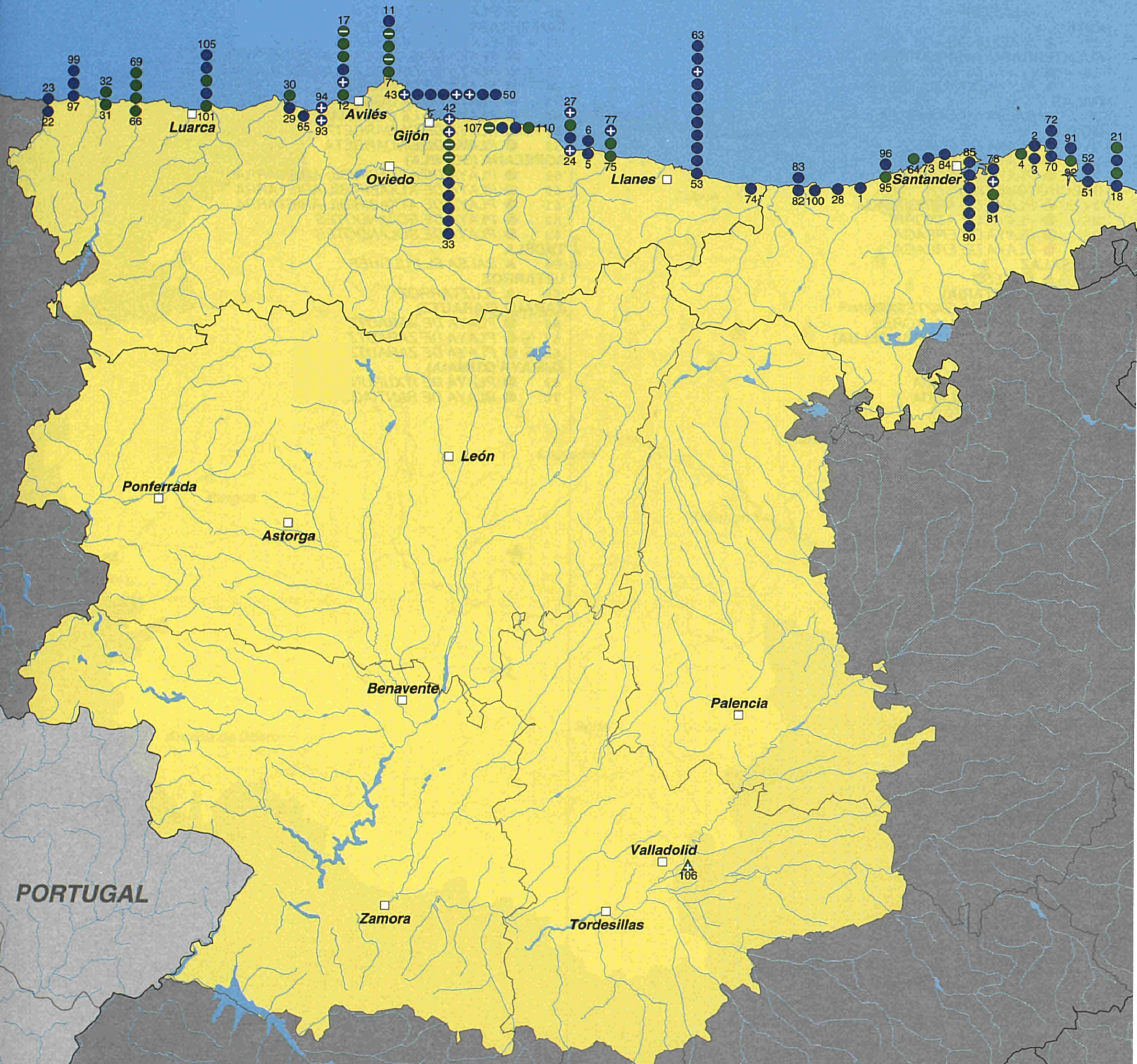
- 107 ⊖ ● PLAYA LA ÑORA
-
- 108 ● PLAYA MISIEGO
-
- 109 ● PLAYA RODILES
-
- 110 ● PLAYA TAZONES

Principado de Asturias, Cantabria, León, Palencia, Valladolid, Zamora



MAR CANTÁBRICO

GOLFO DE VIZCAYA



PORTUGAL

ABANTO Y CIERVANA (MUSKIZ-ZIERBENA)

- 1 ● PLAYA LA ARENA
 2 ● PLAYA LA ARENA
 3 ⊕ ● PLAYA LA ARENA

AMESCOA BAJA

- 4 ⊕ ▲ R.UREDERRA

ARRAZUA-UBARRUNDIA

- 5 ▲ E.ULLIBARRI-GAMBOA (I.ZUAZA)
 6 ▲ E.ULLIBARRI-GAMBOA (LANDA)

BAKIO

- 7 ● PLAYA DE BAKIO

BARRUNDIA

- 8 ▲ E.ULLIBARRI-GAMBOA (GARAIO)
 9 ▲ E.ULLIBARRI-GAMBOA (GARAIO)

BERMEO

- 10 ● PLAYA DE ARITXATXU

BURGOS

- 11 ▲ R.ARLANZON

BURGUI

- 12 ▲ R.ESCA

CARCASTILLO

- 13 ⊖ ▲ R.ARAGON

DEVA (DEBA)

- 14 ● PLAYA DE DEBA

EA

- 15 ● PLAYA DE EA

ERRO

- 16 ▲ R.URROBI

ESTELLA

- 17 ▲ M.AGUA SALADA

FUENTERRABIA (HONDARRIBIA)

- 18 ● PLAYA DE HONDARRIBIA
 19 ● PLAYA DE HONDARRIBIA

GALAR

- 20 ⊖ ▲ BALSA DE LA MOREA

GORLIZ

- 21 ● PLAYA DE GORLIZ
 22 ● PLAYA DE GORLIZ
 23 ● PLAYA DE GORLIZ

GUECHO (GUETXO)

- 24 ⊖ ● PLAYA DE ARRIGUNAGA
 25 ● PLAYA DE AZKORRI
 26 ● PLAYA DE EREAGA
 27 ● PLAYA DE EREAGA

GUESALAZ

- 28 ▲ E.ALLOZ

GUETARIA (GETARIA)

- 29 ● PLAYA DE GAZTETAPE
 30 ● PLAYA DE MALKORBE

IBARRANGUELUA (IBARRANGELUA)

- 31 ● PLAYA DE LAGA
 32 ● PLAYA DE LAGA
 33 ● PLAYA DE LAIDA
 34 ⊕ ● PLAYA DE LAIDA

ISPASTER

- 35 ● PLAYA DE OGEIA

LEKEITIO (LEKEITIO)

- 36 ● PLAYA DE ISUNTZA

MENDEXA

- 37 ● PLAYA DE KARRASPIO

MOTRICO (MUTRIKU)

- 38 ● PLAYA DE MUTRIKU
 39 ⊖ ● PLAYA DE ONDARBELTZ
 40 ⊖ ● PLAYA DE SATURRARAN

MUNDACA (MUNDAKA)

- 41 ● PLAYA DE LAIDATXU

NAVASCUES

- 42 ▲ BARRANCO DE LA FOZ DE BENASA

OCHAGAVIA

- 43 ▲ R.ANDUÑA

ONDARROA

- 44 ● PLAYA DE ARRIGORRI

ORIO

- 45 ● PLAYA DE ANTILLA
 46 ⊕ ● PLAYA DE ORIBARZAR

ORTIGOSA

- 47 ▲ E.GONZALEZ LA CASA

PEDERNALES (SUKARRIETA)

- 48 ● PLAYA DE SAN ANTONIO
 49 ● PLAYA DE TOÑA

PLENCIA (PLENTZIA)

- 50 ● PLAYA DE PLENTZIA

SAN SEBASTIAN (DONOSTIA)

- 51 ⊕ ● PLAYA DE GROS/LA ZURRIOLA
 52 ● PLAYA DE GROS/LA ZURRIOLA
 53 ⊕ ● PLAYA DE GROS/LA ZURRIOLA
 54 ● PLAYA DE LA CONCHA
 55 ● PLAYA DE LA CONCHA
 56 ● PLAYA DE LA CONCHA
 57 ⊕ ● PLAYA DE ONDARRETA
 58 ● PLAYA DE ONDARRETA

SOPELANA (SOPELA)

- 59 ● PLAYA DE ATXABIRIBIL-ARIETARRA
 60 ● PLAYA DE ATXABIRIBIL-ARIETARRA
 61 ● PLAYA DE ATXABIRIBIL-ARIETARRA
 62 ● PLAYA DE SOLANDOTES
 63 ● PLAYA DE SOLANDOTES

TUDELA

- 64 ▲ BALSA EL PULGUER

UZTARROZ

- 65 ▲ R.UZTARROZ

ZARAUZ (ZARAUTZ)

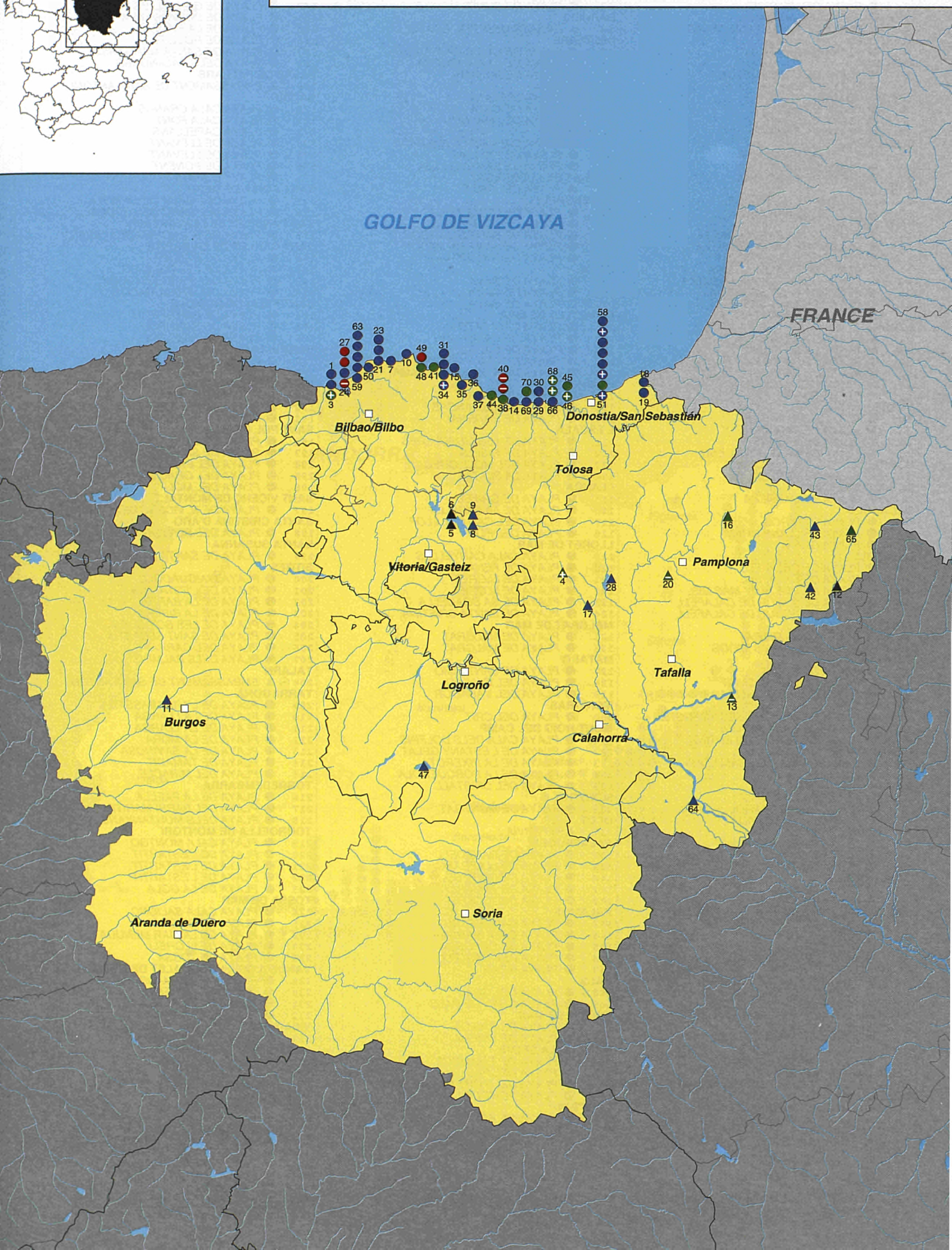
- 66 ● PLAYA DE ZARAUTZ
 67 ⊕ ● PLAYA DE ZARAUTZ
 68 ⊕ ● PLAYA DE ZARAUTZ

ZUMAYA (ZUMAIA)

- 69 ● PLAYA DE ITXURUN
 70 ● PLAYA DE SANTIAGO

Álava, Guipúzcoa, Vizcaya, La Rioja,
Comunidad Foral de Navarra, Burgos, Soria

E 3



ALCANAR	CUNIT	ROSES
1 ● PLAYA DE LA FABRICA DE CIMENT	82 ● PLAYA DE CUNIT	162 ● PLAYA DE CALA MONTJOI
2 ● PLAYA DEL MARJCEL	83 ● PLAYA DE CUNIT	163 ● PLAYA DE CANYELLES PETITES
3 ● PLAYA DEL MARJAL	DARNIUS	164 ● PLAYA DE L'ALMADRAVA
4 ● PLAYA LES CASES D'ALCANAR	84 ▲ EMBASSAMENT DE BOADELLA	165 ● PLAYA DE LA PUNTA
ALTAFULLA	DELTEBRE	166 ● PLAYA DE ROSES
5 ● PLAYA D'ALTAFULLA	85 ● PLAYA DE LA BASSA D'ARENA	167 ● PLAYA DE SANTA MARGARIDA
AMPOSTA	86 ● PLAYA DE LA MARQUESA	168 ● PLAYA DELS PALANGRES
6 ● PLAYA DE L'EUCALIPTUS	87 ● PLAYA DE RIUMAR	SALAS DE PALLARS
7 ● PLAYA DE LA PLATJOLA	EL MASNOU	169 ▲ EMBASSAMENT DE SANT ANTONI
ARENYS DE MAR	88 ⊕ ● PLAYA D'OCATA	SALOU
8 ● PLAYA D'ARENYS	89 ● PLAYA D'OCATA	170 ● PLAYA CALA CRANCS
9 ● PLAYA D'ARENYS	90 ● PLAYA DEL MASNOU	171 ● PLAYA CALA FONT
10 ● PLAYA DE CAVIAO	EL PERELLO	172 ● PLAYA CAPELLANS
BADALONA	91 ● PLAYA CALA DE LA BUENA	173 ● PLAYA DE LLEVANT
11 ● PLAYA DE BADALONA	92 ● PLAYA DE L'ALIGA	174 ⊕ ● PLAYA DE LLEVANT
12 ● PLAYA DE BADALONA	93 ● PLAYA DE SANTA LLUCIA	175 ● PLAYA DE PONENT
13 ● PLAYA DE BADALONA	EL PRAT DE LLOBREGAT	176 ● PLAYA LLARGA
BANYOLES	94 ● PLAYA DEL PRAT	SANT ADRIA DE BESOS
14 ▲ ESTANY DE BANYOLES	EL VENDRELL	177 ● PLAYA DEL CAMP DE LA BOTA
15 ⊖ ▲ ESTANY DE BANYOLES	95 ● PLAYA DE COMA-RUGA	178 ● PLAYA DEL PARC DEL LITORAL
BARCELONA	96 ● PLAYA DE COMA-RUGA	SANT ANDREU DE LLAVANERES
16 ● PLAYA DE LA BARCELONETA	97 ● PLAYA DE SANT SALVADOR	179 ● PLAYA DE S. ANDREU DE LLAVAN.
17 ● PLAYA DE LA BARCELONETA	98 ● PLAYA DE SANT SALVADOR	SANT CARLES DE LA RAPITA
18 ● PLAYA DE LA MAR BELLA	99 ● PLAYA DEL FRANCAS	180 ● PLAYA DE L'ALUET
19 ⊕ ● PLAYA DE LA NOVA ICARIA	GAVA	181 ● PLAYA DE LES DELICIES
20 ● PLAYA DE LA NOVA MAR BELLA	100 ● PLAYA DE GAVA	182 ● PLAYA DEL PARC DE GARBI
21 ● PLAYA DE SANT SEBASTIA	101 ● PLAYA DE GAVA	183 ● PLAYA DEL TRABUCADOR
22 ● PLAYA DE SANT SEBASTIA	102 ⊕ ● PLAYA DE GAVA	SANT FELIU DE GUIXOLS
23 ● PLAYA DEL BOGATELL	L'AMETLLA DE MAR	184 ● PLAYA DE SANT FELIU
BEGUR	103 ● PLAYA CALAFATO	185 ● PLAYA DE SANT POL
24 ● PLAYA D'AIGUABLAVA	104 ● PLAYA DE CALA FORN	186 ● PLAYA DE SANT POL
25 ● PLAYA D'ILLA ROJA	105 ● PLAYA DE L'ALGUER	SANT JAUME D'ENVEJA
26 ● PLAYA DE SA RIERA	106 ● PLAYA DE PIXAVAQUES	187 ● PLAYA DEL MIGJORN
27 ● PLAYA DE SA TUNA	107 ● PLAYA DE S. JORDI D'ALFAMA	188 ● PLAYA DEL SERRALLO
28 ● PLAYA DEL RACO	L'AMPOLLA	SANT PERE PESCADOR
29 ● PLAYA FONDA	108 ● PLAYA CAP ROIG	189 ● PLAYA DE LA GOLA
BLANES	109 ● PLAYA D'AVELLANERS	190 ● PLAYA DE SANT PERE PESCADOR
30 ● PLAYA DE BLANES	110 ● PLAYA DE L'ARENAL	191 ● PLAYA DE SANT PERE PESCADOR
31 ● PLAYA DE SABANELL	L'ESCALA	SANT POL DE MAR
32 ● PLAYA DE SABANELL	111 ● PLAYA DE LES MUSCLERES	192 ● PLAYA DE LA PLATJOLA I EL MORE
33 ● PLAYA DE SANT FRANCESC	112 ● PLAYA DE RIELLS	193 ● PLAYA DE SANT POL
BORREDA	113 ● PLAYA DEL MOLL GREC	194 ● PLAYA DEL FARELL
34 ▲ RIERA DE MERLES	114 ⊖ ● PLAYA LA PLATJA	195 ● PLAYA DEL GRAU
CABRERA DE MAR	LLANÇA	196 ● PLAYA DEL MOLÍ
35 ● PLAYA DE CABRERA	115 ● PLAYA DE GRIFEU	SANT VICENÇ DE MONTALT
CADAQUES	116 ● PLAYA DE LA FARELLA	197 ● PLAYA DE S. VICENÇ DE MONTALT
36 ● PLAYA D'EN ROS	117 ● PLAYA DEL CAU DEL LLOP	SANTA CRISTINA D'ARO
37 ● PLAYA ES LLANE GRAN	118 ● PLAYA DEL PORT	198 ● PLAYA DEL SENYOR RAMON
38 ● PLAYA GRAN	LLORET DE MAR	SANTA SUSANNA
CALAFELL	119 ● PLAYA CALA CANYELLES	199 ● PLAYA DE SANTA SUSANNA
39 ● PLAYA DE CALAFELL	120 ● PLAYA DE FENALS	SITGES
40 ● PLAYA DE CALAFELL	121 ● PLAYA DE LLORET	200 ● PLAYA D'AIGUADOLÇ
41 ● PLAYA DE L'ESTANY-MAS MEL	122 ● PLAYA DE LLORET	201 ● PLAYA DE L'ESTANYOL
42 ● PLAYA DE SEGUR DE CALAFELL	123 ● PLAYA DE SA BOADELLA	202 ● PLAYA DE LA BARRA
43 ● PLAYA DE SEGUR DE CALAFELL	124 ● PLAYA DE SANTA CRISTINA	203 ● PLAYA DE LA RIBERA
CALDES D'ESTRAC	MALGRAT DE MAR	204 ● PLAYA DE LES BOTIGUES
44 ● PLAYA DE LA RIERA	125 ● PLAYA DE MALGRAT	205 ● PLAYA DE SANT SEBASTIA
45 ● PLAYA DELS TRES MICOS	126 ● PLAYA DE MALGRAT	206 ● PLAYA DEL GARRAF
CALELLA	MATARO	207 ● PLAYA DELS BALMINS
46 ● PLAYA DE GARBI	127 ● PLAYA DE SANT SIMO	TALARN
47 ● PLAYA DE LES ROQUES	128 ● PLAYA DEL CALLAO	208 ⊖ ▲ EMBASSAMENT DE SANT ANTONI
48 ● PLAYA GRAN DE CALELLA	129 ● PLAYA DEL VARADOR	TARRAGONA
CALONGE	MONT-RAS	209 ● PLAYA DE L'ARRABASSADA
49 ● PLAYA DE CRISTUS-SES TORRETES	130 ● PLAYA DEL CRIT	210 ● PLAYA DE LA LLARGA
50 ● PLAYA DE SANT ANTONI	MONT-ROIG DEL CAMP	211 ● PLAYA DE LA LLARGA
51 ● PLAYA DE TORRE VALENTINA	131 ● PLAYA CALA DELS DOLFINES	212 ● PLAYA DE LA MORA
CAMARASA	132 ● PLAYA DE L'ESTANY GELAT	213 ● PLAYA DE LA SAVINOSA
52 ▲ EMBASSAMENT DE CAMARASA	133 ● PLAYA DE LA PIXEROTA	214 ● PLAYA DE TAMARIT
53 ▲ R.SEGRE	134 ● PLAYA DE LA PORQUEROLA	215 ● PLAYA DEL MIRACLE
CAMBRIUS	135 ● PLAYA DEL CRISTALL	TORREDEMBARRA
54 ● PLAYA DE L'ARDIACA	MONTGAT	216 ● PLAYA DE LA PAELLA
55 ● PLAYA DE L'ESQUIROL	136 ● PLAYA DE MONTGAT	217 ● PLAYA DEL BARRI MARITIM
56 ● PLAYA DE LA DORADA	OLOT	218 ● PLAYA DELS MUNTANYANS
57 ● PLAYA DE LA LLOSA	137 ▲ R.FLUVIA	TORROELLA DE MONTGRI
58 ⊖ ● PLAYA DE VILAFORTUNY	PALAFRUGELL	219 ● PLAYA CALA MONTGO
59 ● PLAYA DEL PRAT D'EN FORES	138 ● PLAYA DE CANADELL	220 ● PLAYA DE L'ESTARTIT
60 ● PLAYA HORTA DE SANTA MARIA	139 ● PLAYA DE LLAFRANC	221 ● PLAYA DE L'ESTARTIT
CANET DE MAR	140 ● PLAYA DE PORT BO	222 ● PLAYA DE L'ESTARTIT
61 ● PLAYA DE CANET	141 ● PLAYA DE TARIU	223 ● PLAYA DE LA GOLA
62 ● PLAYA DE CAVIAO	142 ● PLAYA DEL GOLFET	TOSSA DE MAR
CASTELL-PLATJA D'ARO	PALAMOS	224 ● PLAYA CALA SALIONÇ
63 ● PLAYA CALA ROVIRA	143 ● PLAYA CALA ESTRETA	225 ● PLAYA DE GIVEROLA
64 ● PLAYA D'ARO	144 ● PLAYA CALA MARGARIDA	226 ● PLAYA DE LA MAR MENUADA
65 ● PLAYA D'ARO	145 ● PLAYA DE LA FOSCA	227 ● PLAYA DE LLORELL
66 ● PLAYA DE SA CONCA	146 ● PLAYA DEL CASTELL	228 ● PLAYA DE TOSSA
CASTELLDEFELS	147 ● PLAYA GRAN	VANDELLOS-L'HOSPITALET DE L'INFANT
67 ● PLAYA DE CASTELLDEFELS	PALS	229 ● PLAYA DE L'ALMADRAVA
68 ● PLAYA DE CASTELLDEFELS	148 ⊕ ● PLAYA DEL GRAU	230 ● PLAYA DE L'ARENAL
69 ● PLAYA DE CASTELLDEFELS	149 ● PLAYA GRAN DE PALS	231 ● PLAYA DE LA PUNTA DEL RIU
70 ● PLAYA DE CASTELLDEFELS	PINEDA DE MAR	232 ● PLAYA DEL TORN
CASTELLO D'EMPURIES	150 ● PLAYA DE PINEDA	VILA-SECA
71 ● PLAYA D'EMPURIABRAVA	151 ● PLAYA DE PINEDA	233 ● PLAYA DE LA PINEDA
72 ⊕ ● PLAYA DE CAN COMES	PORT DE LA SELVA	234 ● PLAYA DEL RACO
73 ● PLAYA DE LA RUBINA	152 ● PLAYA DE TARIU	235 ● PLAYA DELS PRATS
CLARIANA DE CARDENER	153 ● PLAYA DEL PAS	VILADA
74 ⊕ ▲ EMBASSAMENT DE SANT PONÇ	154 ● PLAYA DEL PORT DE LA SELVA	236 ⊖ ▲ EMBASSAMENT DE LA BAELES
COLERA	155 ● PLAYA PORT DE LA VALL	VILADECANS
75 ● PLAYA D'EN GOIXA	PORTBOU	237 ● PLAYA DE VILADECANS
76 ● PLAYA DE GARBET	156 ● PLAYA DE PORTBOU	238 ⊕ ● PLAYA DE VILADECANS
CONCA DE DALT	PREMIA DE MAR	VILANOVA I LA GELTRU
77 ⊕ ▲ EMBASSAMENT DE SANT ANTONI	157 ● PLAYA DE LLEVANT	239 ● PLAYA DE RIBES-ROGES
CREIXELL	158 ● PLAYA DEL PLA DE L'OS	240 ● PLAYA DE SANT GERVAZI
78 ● PLAYA DE CREIXELL	RODA DE BARA	241 ● PLAYA DEL FAR DE S. CRISTOFOL
79 ● PLAYA DE CREIXELL	159 ● PLAYA DE LA COSTA DAURADA	242 ● PLAYA LLARGA D'IBERSOL
CUBELLES	160 ● PLAYA DE LA PUNTA DEL GUINEU	VILASSAR DE MAR
80 ● PLAYA DE LA MOTA DE SANT PERE	161 ● PLAYA RODA DE BARA	243 ● PLAYA DE VILASSAR
81 ● PLAYA LLARGA		244 ● PLAYA DE VILASSAR

AGUAVIVA
 1 ▲ R. BERGANTES
ALBENDEA
 2 ⊖ ▲ R. GUADIELA
ALMOGUERA
 3 ▲ R. TAJO
ALOCEN
 4 ▲ E. ENTREPEÑAS
BECEITE
 5 ⊖ ▲ R. MATARRAÑA
BETETA
 6 ▲ L. EL TOBAR
BIASCAS
 7 ▲ E. DE BUBAL
BUENDIA
 8 ▲ E. DE BUENDIA
CAÑADA DEL HOYO
 9 ▲ LAGUNAS
CAÑAMARES
 10 ▲ R. ESCABAS
CANTALOJAS
 11 ▲ R. LILLAS
CUENCA
 12 ▲ E. LA TOBA
 13 ▲ R. JUCAR
 14 ▲ R. JUCAR
DURON
 15 ▲ E. ENTREPEÑAS

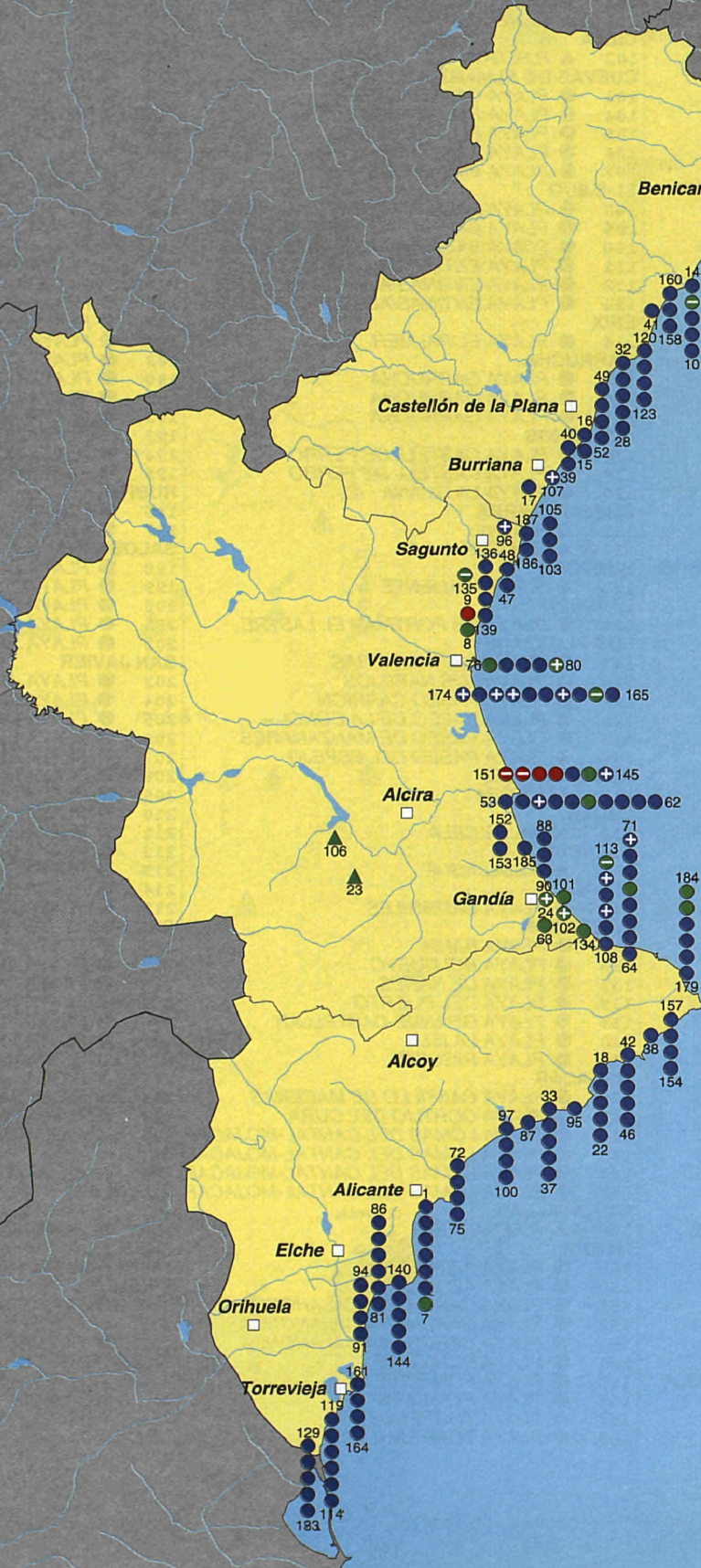
ESTADA
 16 ▲ R. CINCA
HUMANES
 17 ⊖ ▲ R. SORBE
LA TOBA
 18 ▲ E. ALCORLO
LAS PEÑAS DE RIGLOS (SALINAS)
 19 ⊕ ▲ BARRANCO VISUS
PALMACES DE JADRAQUE
 20 ▲ E. PALMACES
PAREJA
 21 ▲ E. ENTREPEÑAS
POYATOS
 22 ▲ R. ESCABAS
PUEBLA DE CASTRO
 23 ▲ E. JOAQUIN COSTA
SACEDON
 24 ⊖ ▲ E. ENTREPEÑAS
SALVATIERRA DE ESCA
 25 ▲ E. DE YESA
SANTA EULALIA DEL GALLEGO
 26 ▲ R. GALLEGO
TRILLO
 27 ▲ R. TAJO
VALLE DE HECHO
 28 ⊖ ▲ R. SUBORDAN
ZAOREJAS
 29 ▲ R. TAJO



Huesca, Teruel, Zaragoza, Cuenca, Guadalajara



ALACANT	DAIMUS	PENISCOLA
1 ● I.TABARCA: PLAYA DE TABARCA	63 ● PLAYA DE DAIMUS	124 ● PLAYA DEL NORD
2 ● PLAYA DE L'ALBUFERETA	DENIA	125 ● PLAYA DEL NORD
3 ● PLAYA DE SANT JOAN	64 ● PLAYA DE L'ALMADRAVA	126 ● PLAYA DEL NORD
4 ● PLAYA DE SANT JOAN	65 ● PLAYA DE LES BOVETES	127 ● PLAYA DEL NORD
5 ● PLAYA DEL POSTIGUET	66 ● PLAYA DE LES DEVESES	128 ● PLAYA DEL SUD
6 ● PLAYA DEL POSTIGUET	67 ● PLAYA DE LES MARINES	PILAR DE LA HORADADA
7 ● PLAYA DEL SALADAR	68 ● PLAYA DE LES MARINES	129 ● PLAYA EL MOJON
ALBORAIA	69 ● PLAYA DE LES ROTES	130 ● PLAYA JESUITAS-CALA RINCON
8 ● PLAYA D'ALBORAIA	70 ● PLAYA DE MARINETA CASSIANA	131 ● PLAYA LAS VILLAS-HIGUERICAS
9 ● PLAYA DE LA PATACONA	71 ⊕ ● PLAYA PUNTA DEL RASET	132 ● PLAYA MIL PALMERAS
ALCALA DE XIVERT (ALCOSSEBRE)	EL CAMPELLO	133 ● PLAYA PUERTO
10 ● PLAYA DE LA ROMANA	72 ● PLAYA DE MUTXAVISTA	PILES
11 ● PLAYA DEL MORO	73 ● PLAYA DE MUTXAVISTA	134 ● PLAYA DE PILES
12 ● PLAYA EL CARREGADOR	74 ● PLAYA DEL CARRER DE LA MAR	PUÇOL
13 ⊖ ● PLAYA LES FONTS	75 ● PLAYA L'ALMADRAVA	135 ⊖ ● PLAYA DE PUÇOL
14 ● PLAYA MANYETES	EL PUIG	SAGUNT
ALMASSORA	76 ● PLAYA BARRI DELS PESCADORS	136 ● PLAYA DE CORINT
15 ● PLAYA DE BEN AFELI	77 ● PLAYA DE PLANS	137 ● PLAYA DE CORINT
16 ● PLAYA DE LA TORRE	78 ● PLAYA DE PUIG VAL-PLAY PUIG	138 ● PLAYA DE L'ALMARDA
ALMENARA	79 ● PLAYA DE SANTA ELVIRA-TORRETA	139 ● PLAYA DEL PORT DE SAGUNT
17 ● PLAYA DE CASABLANCA	80 ⊕ ● PLAYA MEDICALIA	SANTA POLA
ALTEA	ELX	140 ● PLAYA DE LLEVANT
18 ● PLAYA DE CAP BLANC	81 ● PLAYA DE L'ALTET	141 ● PLAYA DEL VARADOR
19 ● PLAYA DE CAP NEGRET	82 ● PLAYA DE LA MARINA	142 ● PLAYA LA GRAN PLATJA
20 ● PLAYA DE L'OLLA	83 ● PLAYA DEL PINET	143 ● PLAYA LLISA
21 ● PLAYA DE LA RODA	84 ● PLAYA DELS ARENALS DEL SOL	144 ● PLAYA TAMARIT
22 ● PLAYA DEL MASCARAT	85 ● PLAYA EL CARABASSI	SUECA
ANNA	86 ● PLAYA LES PESQUERES-EL REBOLLO	145 ⊕ ● PLAYA BEGA DEL MAR
23 ▲ GORGO DE LA ESCALERA	FINESTRAT	146 ● PLAYA DE LES PALMERETES
BELLREGUARD	87 ● PLAYA DE LA CALA	147 ● PLAYA DE MARENY DE VILXES
24 ⊕ ● PLAYA DE BELLREGUARD	GANDIA	148 ● PLAYA DE MOTILLA
BENICARLO	88 ● PLAYA DEL NORD	149 ● PLAYA DEL PERELLO
25 ● PLAYA DE LA CARACOLA	89 ● PLAYA DEL NORD	150 ⊖ ● PLAYA LA LLASTRA
26 ● PLAYA DEL MORRONGO	90 ● PLAYA DEL NORD	151 ⊖ ● PLAYA MARENY DE BARRAQUETES
27 ● PLAYA DEL NORD	GUARDAMAR DEL SEGURA	TABERNES DE LA VALL DIGNA
BENICASSIM	91 ● PLAYA CENTRE	152 ● PLAYA DE LA GOLETA
28 ● PLAYA DE HELIOPOLIS	92 ● PLAYA DE LA ROQUETA	153 ● PLAYA TAVERNES DE LA VALLDIGNA
29 ● PLAYA DE L'ALMADRAVA	93 ● PLAYA DEL MONCAIO	TEULADA
30 ● PLAYA DE VORAMAR	94 ● PLAYA DELS VIVERS	154 ● PLAYA DE L'AMPOLLA
31 ● PLAYA DELS TERRERS	L'ALFAS DEL PI	155 ● PLAYA DE L'ANDRAGO
32 ● PLAYA TORRE DE SANT VICENT	95 ● PLAYA DEL RACO DE L'ALBIR	156 ● PLAYA DE LES PLATJETES
BENIDORM	LA POBLA DE FARNALS	157 ● PLAYA DEL PORTET
33 ● PLAYA DE LLEVANT	96 ⊕ ● PLAYA DE LA POBLA DE FARNALS	TORREBLANCA
34 ● PLAYA DE LLEVANT	LA VILA JOIOSA	158 ● PLAYA DE TORRENOSTRA
35 ● PLAYA DE PONENT	97 ● PLAYA CIUTAT	159 ● PLAYA DE TORRENOSTRA
36 ● PLAYA DE PONENT	98 ● PLAYA DE LA CALETA	160 ● PLAYA NORD
37 ● PLAYA DEL MAL PAS	99 ● PLAYA DEL BON NOU	TORREVIEJA
BENISSA	100 ● PLAYA EL PARADIS	161 ● PLAYA DE LOS LOCOS
38 ● PLAYA DE CALA FUSTERA	MIRAMAR	162 ● PLAYA DE TORRELAMATA
BORRIANA	101 ● PLAYA DE MIRAMAR	163 ● PLAYA DEL CURA
39 ● PLAYA DE L'ARENAL	102 ⊕ ● PLAYA DE MIRAMAR	164 ● PLAYA LOS NAUFRAGOS
40 ● PLAYA DE L'ARENAL	MONCOFA	VALENCIA
CABANES	103 ● PLAYA DE GRAO	165 ● PLAYA DE LA DEVESA
41 ● PLAYA DE LA TORRE DE LA SAL	104 ● PLAYA DE GRAO	166 ⊖ ● PLAYA DE LA MALVA-ROSA
CALP	105 ● PLAYA DE MASBO	167 ● PLAYA DE PINEDO
42 ● PLAYA DE L'ARENAL-BOL	NAVARRÉS	168 ⊕ ● PLAYA DE PINEDO
43 ● PLAYA DE LA CALALGA	106 ▲ PLAYA-MONTE	169 ● PLAYA DEL CABANYAL
44 ● PLAYA DE LA FOSSA	NULES	170 ● PLAYA DEL RECATI
45 ● PLAYA DEL CANTAL ROIG	107 ⊕ ● PLAYA DE NULES	171 ⊕ ● PLAYA DEL RECATI
46 ● PLAYA DEL PORT BLANC	OLIVA	172 ⊕ ● PLAYA DEL SALER
CANET D'EN BERENGUER	108 ● PLAYA DE L'AIGUA BLANCA	173 ● PLAYA DEL SALER
47 ● PLAYA DEL RACO DE LA MAR	109 ● PLAYA DE L'AIGUA MORTA	174 ⊕ ● PLAYA DEL SALER
48 ● PLAYA DEL RACO DE LA MAR	110 ⊕ ● PLAYA DE LES DEVESES	VINAROS
CASTELLO DE LA PLANA	111 ● PLAYA DE PAU-PI	175 ● PLAYA DE FORTI
49 ● PLAYA DEL GURUGU	112 ⊕ ● PLAYA DE RABDELLS	176 ● PLAYA DE FORTI
50 ● PLAYA DEL PINAR	113 ⊖ ● PLAYA DE TERRANOVA	177 ● PLAYA DEL SUD
51 ● PLAYA DEL SERRADAL	ORIHUELA	178 ● PLAYA DEL TRIADOR
52 ● PLAYA DEL SERRADAL	114 ● PLAYA CABO ROIG	XABIA
CULLERA	115 ● PLAYA CAMPOAMOR	179 ● PLAYA DE L'ARENAL
53 ● PLAYA CAP BLANC	116 ● PLAYA DE PUNTA PRIMA	180 ● PLAYA DE LA BARRACA-PORTIXOL
54 ● PLAYA DE SANT ANTONI	117 ● PLAYA FLAMENCA	181 ● PLAYA DE LA CALA BLANCA
55 ⊕ ● PLAYA DEL BROSQUIL	118 ● PLAYA LA ZENIA	182 ● PLAYA DE LA GRANADELLA
56 ● PLAYA DEL DOSSER	119 ● PLAYA MIL PALMERAS	183 ● PLAYA DE LA GRAVA
57 ● PLAYA DEL FAR	ORPESA	184 ● PLAYA DEL MUNTANYAR I
58 ● PLAYA DEL MARENYET	120 ● PLAYA DE LA CONXA	XERACO
59 ● PLAYA DEL RACO	121 ● PLAYA DE MORRO DE GOS	185 ● PLAYA DE XERACO
60 ● PLAYA EL DORADO-L'ESTANY	122 ● PLAYA DE MORRO DE GOS	XILXES
61 ● PLAYA LOS OLIVOS	123 ● PLAYA LES AMPLARIES	186 ● PLAYA DE LES CASES
62 ● PLAYA MARENY DE SANT LLORENÇ		187 ● PLAYA DEL CEREZO

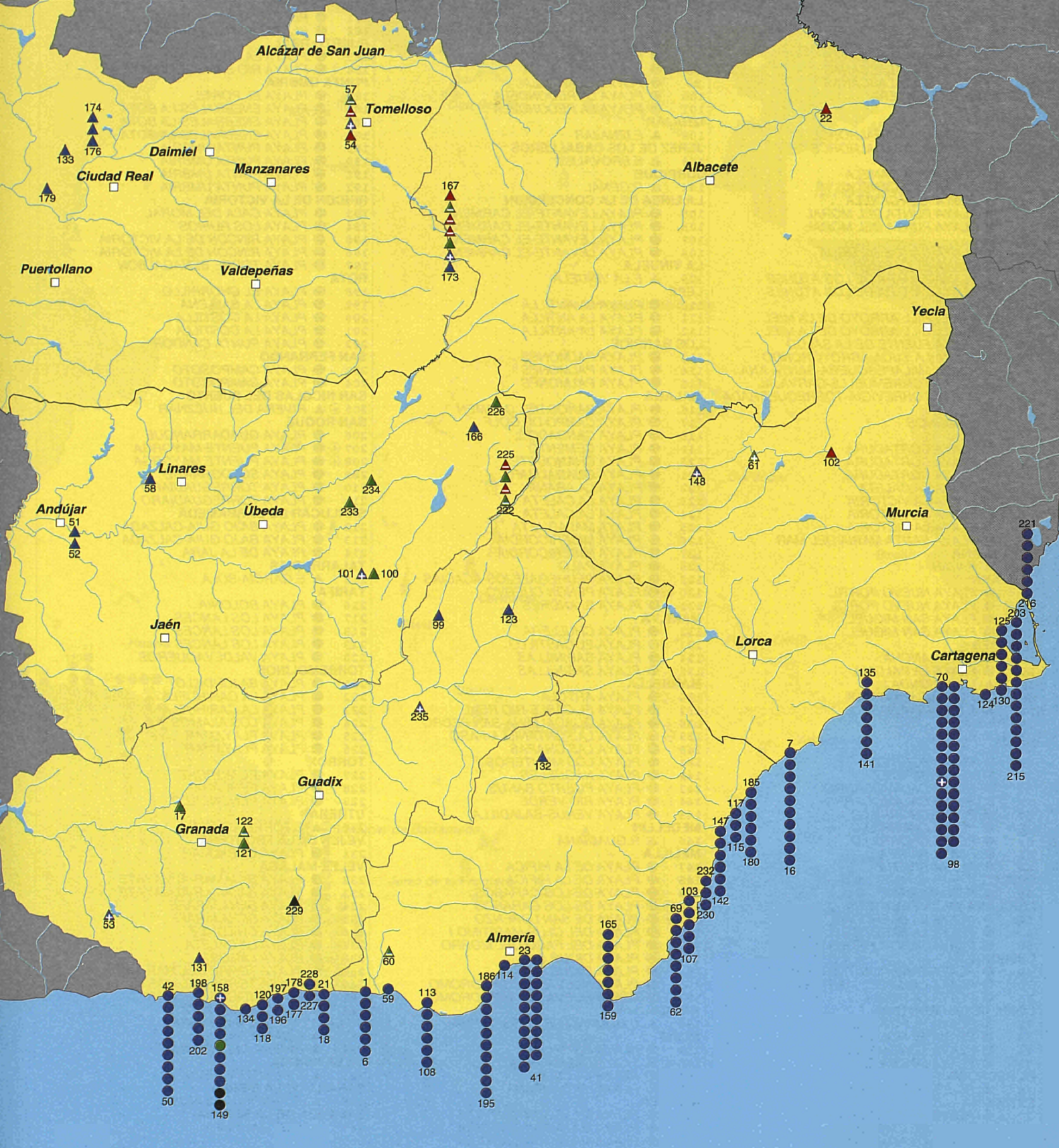


GOLFO DE VALENCIA

MAR MEDITERRÁNEO

ADRA	83 ● PLAYA GALUA	NIJAR
1 ● PLAYA LEVANTE	84 ● PLAYA GALUA	159 ● PLAYA DE AGUAMARGA
2 ● PLAYA PONIENTE	85 ● PLAYA HONDA	160 ● PLAYA DE GENOVESES
3 ● PLAYA PONIENTE	86 ● PLAYA ISLA PLANA	161 ● PLAYA DE LA ISLETA DEL MORO
4 ● PLAYA PONIENTE	87 ● PLAYA ISLAS MENORES	162 ● PLAYA DE LAS NEGRAS
5 ● PLAYA PONIENTE	88 ● PLAYA LAS AMOLADERAS	163 ● PLAYA DE MONSUL
6 ● PLAYA SAN NICOLAS	89 ● PLAYA LAS SIRENAS	164 ● PLAYA DE SAN JOSE
AGUILAS	90 ● PLAYA LEVANTE CABO PALOS	165 ● PLAYA DE SAN JOSE
7 ● PLAYA CALABARDINA	91 ● PLAYA LOS NIETOS	ORCERA
8 ● CALARREONA	92 ● PLAYA LOS NIETOS	166 ▲ R.LINAREJOS
9 ● PLAYA EL HORNILLO	93 ● PLAYA LOS URRUTIAS	OSSA DE MONTIEL
10 ● PLAYA LA CAROLINA	94 ● PLAYA MAR DE CRISTAL	167 ▲ L.LA COLGADA
11 ● PLAYA LA COLA	95 ● PLAYA PUERTO BELLO	168 ⊖ ▲ L.LA LENGUA
12 ● PLAYA LA HIGUERICA	96 ● PLAYA PUNTA BRAVA	169 ⊖ ▲ L.LA REDONDILLA
13 ● PLAYA LAS DELICIAS	97 ● PLAYA SAN GINES	170 ⊖ ▲ L.LA SALVADORA
14 ● PLAYA LEVANTE	98 ● PLAYA VILLAS CARAVANNING	171 ▲ L.LA TOMILLA
15 ● PLAYA PONIENTE	CASTRIL	172 ⊕ ▲ L.SAN PEDRA
16 ● PLAYA PONIENTE-LA COLONIA	99 ▲ R.CASTRIL	173 ▲ L.SANTO MORCILLO
ALBOLOTE	CAZORLA	PIEDRABUENA
17 ▲ E.CUBILLAS	100 ▲ R.GUADALQUIVIR	174 ▲ R.BULLAQUE
ALBUÑOL	101 ⊕ ▲ R.LINAREJOS	175 ▲ R.BULLAQUE
18 ● PLAYA EL POZUELO	CIEZA	176 ▲ R.BULLAQUE
19 ● PLAYA LA JUANA	102 ▲ R.SEGURA	POLOPOS
20 ● PLAYA LA RABITA	CUEVAS DE ALMANZORA	177 ● PLAYA CASTILLOS DE BAÑOS
21 ● PLAYA LA RABITA	103 ● PLAYA CALA PANIZO	178 ● PLAYA LA MAMOLA
ALCALA DEL JUCAR	104 ● PLAYA PALOMARES	PUEBLA DE DON RODRIGO
22 ▲ R.JUCAR	105 ● PLAYA POZO ESPARTO	179 ▲ R.GUADIANA
ALMERIA	106 ● PLAYA VILLARICOS	PULPI
23 ● PLAYA CABO DE GATA	107 ● PLAYA VILLARICOS	180 ● PLAYA CALA CERRADA
24 ● PLAYA CABO DE GATA	EL EJIDO	181 ● PLAYA TERREROS
25 ● PLAYA COSTACABANA	108 ● PLAYA BALERMA-GUARDIAS VIEJAS	182 ● PLAYA TERREROS
26 ● PLAYA COSTACABANA	109 ● PLAYA BALERMA-GUARDIAS VIEJAS	183 ● PLAYA TERREROS
27 ● PLAYA COSTACABANA	110 ● PLAYA BALERMA-GUARDIAS VIEJAS	184 ● PLAYA TERREROS
28 ● PLAYA EL ALQUIAN	111 ● PLAYA ENTINAS/ALMERIMAR/CERR.	185 ● PLAYA TERREROS
29 ● PLAYA LA GARROFA	112 ● PLAYA ENTINAS/ALMERIMAR/CERR.	ROQUETAS DE MAR
30 ● PLAYA LAS CONCHAS	113 ● PLAYA ENTINAS/ALMERIMAR/CERR.	186 ● PLAYA AGUADULCE
31 ● PLAYA LAS CONCHAS	ENIX	187 ● PLAYA AGUADULCE
32 ● PLAYA LAS CONCHAS	114 ● PLAYA EL PALMER	188 ● PLAYA CERRILLOS (SERENA)
33 ● PLAYA LAS MARINILLAS	GARRUCHA	189 ● PLAYA CERRILLOS (SERENA)
34 ● PLAYA LAS OLAS	115 ● PLAYA GARRUCHA	190 ● PLAYA LA VENTILLA
35 ● PLAYA RETAMAR	116 ● PLAYA GARRUCHA	191 ● PLAYA LAS SALINAS
36 ● PLAYA SAN MIGUEL	117 ● PLAYA GARRUCHA	192 ● PLAYA ROMANILLAS
37 ● PLAYA TORREGARCIA	GUALCHOS	193 ● PLAYA ROMANILLAS
38 ● PLAYA ZAPILLO	118 ● PLAYA CASTELL DE FERRO	194 ● PLAYA ROMANILLAS
39 ● PLAYA ZAPILLO	119 ● PLAYA CASTELL DE FERRO	195 ● PLAYA ROQUETAS
40 ● PLAYA ZAPILLO	120 ● PLAYA LA RIJANA	RUBITE
41 ● PLAYA ZAPILLO	GUEJAR-SIERRA	196 ● PLAYA EL LANCE
ALMUÑECAR	121 ▲ R.GENIL	197 ● PLAYA EL LANCE
42 ● PLAYA ALTILLO	122 ⊖ ▲ R.MAITENA	SALOBREÑA
43 ● PLAYA BERENG./MUERTO/COTOBRO	HUESCAR	198 ● PLAYA LA GUARDIA
44 ● PLAYA CANTARRIJAN	123 ▲ R.FUENCALIENTE	199 ● PLAYA LA GUARDIA
45 ● PLAYA LA HERRADURA	LA UNION	200 ● PLAYA SALOBREÑA
46 ● PLAYA MARINA DEL ESTE	124 ● PLAYA DE PORTMAN EL LASTRE	201 ● PLAYA SALOBREÑA
47 ● PLAYA POZUELO-CALABAJIO	LOS ALCAZARES	202 ● PLAYA SALOBREÑA
48 ● PLAYA SAN CRISTOBAL	125 ● PLAYA LAS PALMERAS	SAN JAVIER
49 ● PLAYA VELILLA	126 ● PLAYA LOS NAREJOS	203 ● PLAYA ANTILLAS
50 ● PLAYA VELILLA	127 ● PLAYA PASEO CARRION	204 ● PLAYA BELLAVISTA-EL TABAL
ANDUJAR	128 ● PLAYA PASEO DE LA CONCHA	205 ● PLAYA DEL GALAN
51 ▲ E.ENCINAREJO	129 ● PLAYA PASEO DE MANZANARES	206 ● PLAYA EL PEDRUCHILLO
52 ▲ R.JANDULA	130 ● PLAYA PASEO DEL ESPEJO	207 ● PLAYA EUROVOSA I-PEDRUCHO SUR
ARENAS DEL REY	LOS GUAJARES	208 ● PLAYA LA HITA
53 ⊕ ▲ E.BERMEJALES	131 ▲ R.TOBA	209 ● PLAYA LOS ALISIOS
ARGAMASILLA DE ALBA/UIDERA	LUCAR	210 ● PLAYA LOS IBICENCOS-GAVIOTAS
54 ▲ L.DEL REY	132 ▲ Balsa CELA	211 ● PLAYA PEDRUCHO-PEDRUCHO NORTE
55 ⊕ ▲ L.ENTRELAGOS	LUCIANA	212 ● PLAYA S. RIBERA-BARNUEVO
56 ⊖ ▲ L.LA CONCEJA	133 ▲ R.BULLAQUE	213 ● PLAYA S. RIBERA-CASTILLO
57 ⊖ ▲ L.MORENILLA	LUJAR	214 ● PLAYA S. RIBERA-PASEO COLON
BAÑOS DE LA ENCINA	134 ● PLAYA CAMBRILES	215 ● PLAYA VENECIOLA
58 ▲ E.RUMBLAR	MAZARRON	SAN PEDRO DEL PINATAR
BERJA	135 ● PLAYA BAHIA	216 ● PLAYA EL MOJON
59 ● PLAYA BALANEGRA	136 ● PLAYA BOLNUEVO	217 ● PLAYA EL MOJON
60 ⊖ ▲ R.GRANDE	137 ● PLAYA DE NARES	218 ● PLAYA LA LLANA
CALASPARRA	138 ● PLAYA DEL PUERTO	219 ● PLAYA LA PUNTICA
61 ⊕ ▲ R.SEGURA	139 ● PLAYA GRANDE-CASTELLAR	220 ● PLAYA VILLANANITOS
CARBONERAS	140 ● PLAYA LA ISLA	221 ● PLAYA VILLANANITOS
62 ● PLAYA ALGARROBICOS	141 ● PLAYA RIGUETE	SANTIAGO-PONTONES
63 ● PLAYA EL ANCON	MOJACAR	222 ⊖ ▲ R.GUADALQUIVIR
64 ● PLAYA EL CORRAL	142 ● PLAYA CASTILLO DE MACENAS	223 ⊖ ▲ R.GUADALQUIVIR
65 ● PLAYA LA GALERA	143 ● PLAYA CORTIJO DEL CURA	224 ▲ R.GUADALQUIVIR
66 ● PLAYA LA PUNTICA (MARINICAS)	144 ● PLAYA LOMAS DEL CANTAL-MOJACAR	225 ⊖ ▲ R.GUADALQUIVIR
67 ● PLAYA LA PUNTICA (MARINICAS)	145 ● PLAYA LOMAS DEL CANTAL-MOJACAR	SILES
68 ● PLAYA LA PUNTICA (MARINICAS)	146 ● PLAYA LOMAS DEL CANTAL-MOJACAR	226 ▲ A.LOS MOLINOS
69 ● PLAYA LOS COCONES	147 ● PLAYA LOMAS DEL CANTAL-MOJACAR	SORVILAN
CARTAGENA	MORATALLA	227 ● PLAYA LOS YESOS
70 ● PLAYA BAHIA DE LAS PALMERAS	148 ⊕ ▲ R.ALHARABE	228 ● PLAYA MELICENA
71 ● PLAYA CALA CORTINA	MOTRIL	TREVELEZ
72 ● PLAYA CALA DEL PINO	149 ● PLAYA AZUCENAS	229 ▲ R.TREVELEZ
73 ● PLAYA CALA FLORES	150 ● PLAYA AZUCENAS	VERA
74 ● PLAYA CALBLANQUE	151 ● PLAYA CARCHUNA-CALAHONDA	230 ● PLAYA BOLAGA
75 ● PLAYA CAVANNAS	152 ● PLAYA CARCHUNA-CALAHONDA	231 ● PLAYA PUERTO REY-EL PLAYAZO
76 ● PLAYA DE LA AZOHIA	153 ● PLAYA CARCHUNA-CALAHONDA	232 ● PLAYA PUERTO REY-EL PLAYAZO
77 ● PLAYA DEL BARCO	154 ● PLAYA PONIENTE	VILLACARRILLO
78 ⊕ ▲ PLAYA EL CARMOLI-BOCARRAMBLA	155 ● PLAYA PONIENTE	233 ▲ R.AGUASCEBAS
79 ● PLAYA EL PORTUS	156 ● PLAYA PONIENTE	VILLANUEVA DEL ARZOBISPO
80 ● PLAYA EL VIVERO	157 ● PLAYA TORRENUOVA	234 ▲ R.GUADALQUIVIR
81 ● PLAYA ENTREMARES	158 ⊕ ● PLAYA TORRENUOVA	ZUJAR
82 ● PLAYA ESTRELLA DE MAR		235 ⊕ ▲ BAÑOS DE ZUJAR

Albacete, Ciudad Real, Almería, Granada, Jaén, Región de Murcia



ALANIS DE LA SIERRA

1 ⊕ ▲ R.SAN PEDRO

ALCAUCIN

2 ⊕ ▲ R.ALCAZAR

ALGARROBO

3 ● PLAYA ALGARROBO

ALGATOCIN

4 ▲ R.GENAL

ALGECIRAS

5 ● PLAYA GETARES-SAN GARCIA

6 ● PLAYA GETARES-SAN GARCIA

7 ● PLAYA RINCONCILLO

8 ● PLAYA RINCONCILLO

ALMODOVAR DEL RIO

9 ▲ E.LA BREÑA

ALMONTE

10 ● PLAYA MATALASCAÑAS

11 ● PLAYA MATALASCAÑAS

12 ● PLAYA MATALASCAÑAS

13 ● PLAYA MATALASCAÑAS

14 ● PLAYA MATALASCAÑAS

15 ● PLAYA MATALASCAÑAS

16 ● PLAYA MATALASCAÑAS

17 ● PLAYA MATALASCAÑAS

ARCOS DE LA FRONTERA

18 ▲ E.ARCOS

ARDALES

19 ⊖ ▲ E.CONDE GUADALHORCE

20 ▲ E.CONDE GUADALHORCE

AYAMONTE

21 ● PLAYA ISLA CANELA

22 ● PLAYA ISLA CANELA

23 ● PLAYA ISLA CANELA

24 ● PLAYA PUNTA DEL MORAL

25 ● PLAYA PUNTA DEL MORAL

BARBATE

26 ● PLAYA CAÑOS DE MECA

27 ● PLAYA EL CARMEN

28 ● PLAYA ZAHARA DE LOS ATUNES

29 ● PLAYA ZAHARA DE LOS ATUNES

BENALMADENA

30 ● P. BILL BILL-ARROYO DE LA MIEL

31 ⊕ ● P. BILL BILL-ARROYO DE LA MIEL

32 ● PLAYA FUENTE DE LA SALUD

33 ⊖ ● PLAYA LA YUCA-ARROYOHONDO

34 ● PLAYA MALAPESQUERA-SANTA ANA

35 ● PLAYA TORREMUELLE-CARVAJAL

36 ● PLAYA TORREVIGIA-TORREQUEBRADA

BORNOS

37 ▲ E.BORNOS

CADIZ

38 ● PLAYA CORTADURA

39 ● PLAYA CORTADURA

40 ● PLAYA CORTADURA

41 ⊕ ● PLAYA LA CALETA

42 ● PLAYA LA VICTORIA

43 ● PLAYA LA VICTORIA

44 ● PLAYA LA VICTORIA

45 ⊖ ● PLAYA SANTA MARIA DEL MAR

CANTILLANA

46 ▲ R.VIAR

CARTAYA

47 ● PLAYA NUEVO PORTIL

48 ● PLAYA NUEVO PORTIL

49 ● PLAYA SAN MIGUEL

50 ● PLAYA SAN MIGUEL

CASARES

51 ● PLAYA ANCHA

52 ● PLAYA LA PALOMA

53 ▲ M.HEDIONDA

CASTILLO DE LAS GUARDAS

54 ▲ E.DE LAS MINAS

CASTUERA

55 ⊕ ▲ E.ZUJAR

CEUTA

56 ● PLAYA BENITEZ

57 ● PLAYA BENITEZ

58 ● PLAYA CALAMOCARRO

59 ● PLAYA CALAMOCARRO

60 ● PLAYA CHORRILLO

61 ● PLAYA CHORRILLO

62 ● PLAYA CHORRILLO

63 ● PLAYA RIVERA

64 ● PLAYA RIVERA

CHELES

65 ▲ R.GUADIANA

CHICLANA DE LA FRONTERA

66 ● PLAYA LA BARROSA

67 ● PLAYA LA BARROSA

68 ● PLAYA SANCTI PETRI

CHIPIONA

69 ● PLAYA CAMARON-TRES PIEDRAS

70 ● PLAYA CRUZ DEL MAR-CANTERAS

71 ● PLAYA LA REGLA

CONIL DE LA FRONTERA

72 ● PLAYA EL PUERCO

73 ● PLAYA EL ROQUEO

74 ● PLAYA FONTANILLA

75 ● PLAYA LOS BATELES

EL PEDROSO

76 ▲ RIVERA DEL HUEZNAZ

ESTEPONA

77 ⊕ ● PLAYA ARROYO VAQUERO

78 ● PLAYA EL CRISTO

79 ● PLAYA GUADALMANSA

80 ● PLAYA LA GALERA-DORADA

81 ● PLAYA LA RADA

82 ● PLAYA LA RADA

83 ● PLAYA PUNTA DE LA PLATA

84 ● PLAYA SALADILLO-CASASOLA

FUENGIROLA

85 ● PLAYA BOLICHES-GAVIOTAS

86 ⊕ ● PLAYA EL EJIDO-CASTILLO

87 ⊕ ● PLAYA EL EJIDO-CASTILLO

88 ● PLAYA TORREBLANCA (CARVAJAL)

GAUCIN

89 ▲ R.GENAL

GUILLENA

90 ▲ LAGOS DEL SERRANO

HUELVA

91 ● PLAYA ESPIGON

92 ● PLAYA ESPIGON

93 ● PLAYA ESPIGON

ISLA CRISTINA

94 ● PLAYA ISLA CRISTINA

95 ● PLAYA ISLA CRISTINA

96 ● PLAYA ISLA CRISTINA

97 ● PLAYA ISLA CRISTINA

98 ● PLAYA ISLANTILLA

99 ● PLAYA ISLANTILLA

100 ● PLAYA LA REDONDELA

101 ● PLAYA LA REDONDELA

IZNAJAR

102 ▲ E.IZNAJAR

JEREZ DE LOS CABALLEROS

103 ▲ E.BROVALES

JUBRIQUE

104 ▲ R.GENAL

LA LINEA DE LA CONCEPCION

105 ● PLAYA LEVANTE-EL CARMEN

106 ● PLAYA LEVANTE-EL CARMEN

107 ● PLAYA LEVANTE-EL CARMEN

108 ● PLAYA LEVANTE-EL CARMEN

LA VIÑUELA

109 ▲ E.LA VIÑUELA

LEPE

110 ● PLAYA LA ANTILLA

111 ● PLAYA LA ANTILLA

112 ● PLAYA LA ANTILLA

LOS BARRIOS

113 ● PLAYA PALMONES

114 ● PLAYA PALMONES

115 ● PLAYA PALMONES

MALAGA

116 ● PLAYA BAÑOS DEL CARMEN

117 ● PLAYA CAMPO DE GOLF

118 ● PLAYA CANDADO

119 ● PLAYA CEMENTO

120 ● PLAYA CHANQUETE

121 ● PLAYA GUADALMAR

122 ● PLAYA LA ARANA

123 ● PLAYA LA CALETA

124 ● PLAYA LA CALETA

125 ● PLAYA MALAGUETA

126 ● PLAYA MISERICORDIA

127 ● PLAYA MISERICORDIA

128 ● PLAYA PALO

129 ● PLAYA PEDREGALEJOS-ACACIAS

130 ● PLAYA PENON CUERVO

131 ● PLAYA S. ANDRES

MANILVA

132 ● PLAYA CHULLERA

133 ● PLAYA EL CASTILLO

134 ● PLAYA SABINILLAS

135 ● PLAYA SABINILLAS

MARBELLA

136 ● PLAYA ARTOLA

137 ● PLAYA EL CABLE-RIO REAL

138 ● PLAYA GUADALMINA-SAN PEDRO

139 ⊖ ● PLAYA LA FONTANILLA-FARO

140 ● PLAYA LAS CHAPAS

141 ● PLAYA LOS MONTEROS

142 ● PLAYA NAGUELES

143 ● PLAYA PUERTO BANUS

144 ● PLAYA RIO VERDE

145 ● PLAYA VENUS-BAJADILLA

MEDELLIN

146 ▲ R.GUADIANA

MELILLA

147 ● PLAYA DE LA HIPICA

148 ● PLAYA DE LA HIPICA

149 ● PLAYA DE LOS CARABOS

150 ⊖ ● PLAYA DE LOS CARABOS

151 ⊕ ● PLAYA DE SAN LORENZO

152 ● PLAYA DEL CLUB MARITIMO I

153 ● PLAYA DEL FARO DEL MORRO

154 ● PLAYA DIQUE SUR

155 ● PLAYA DIQUE SUR

156 ● PLAYA NUEVA DEL HIPODROMO

157 ● PLAYA NUEVA DEL HIPODROMO

MÉRIDA

158 ▲ E.ROMANO DE PROSERPINA

MIJAS

159 ● PLAYA BUTIPLAYA

160 ⊕ ● PLAYA CALAHONDA

161 ● PLAYA LA CALA

162 ● PLAYA LA CAMPANA

MOGUER

163 ● PLAYA MAZAGON-CASTILLA

164 ● PLAYA MAZAGON-CASTILLA

165 ● PLAYA MAZAGON-CASTILLA

166 ● PLAYA MAZAGON-CASTILLA

NERJA

167 ● PLAYA BURRIANA

168 ● PLAYA CALAS OCCIDENTALES

169 ● PLAYA CALAS ORIENTALES (MARO)

170 ⊕ ● PLAYA PLAYAZO

171 ● PLAYA TORRECILLAS

ORELLANA LA VIEJA

172 ▲ E.ORELLANA

PALOS DE LA FRONTERA

173 ● PLAYA MAZAGON-CASTILLA

174 ● PLAYA MAZAGON-CASTILLA

175 ● PLAYA MAZAGON-CASTILLA

PUERTO DE SANTA MARIA

176 ● PLAYA FUENTE BRAVIA

177 ● PLAYA FUENTE BRAVIA

178 ● PLAYA FUENTE BRAVIA

179 ● PLAYA LA PUNTILLA

180 ● PLAYA LA PUNTILLA

181 ● PLAYA VALDELAGRANA

182 ● PLAYA VALDELAGRANA

PUERTO REAL

183 ● PLAYA LA CACHUCHA

184 ● PLAYA RIO SAN PEDRO

PUNTA UMBRIA

185 ● PLAYA EL PORTIL

186 ● PLAYA ENEBRALES-LA BOTA

187 ● PLAYA ENEBRALES-LA BOTA

188 ● PLAYA ENEBRALES-LA BOTA

189 ● PLAYA PUNTA UMBRIA

190 ● PLAYA PUNTA UMBRIA

191 ● PLAYA PUNTA UMBRIA

192 ● PLAYA PUNTA UMBRIA

RINCON DE LA VICTORIA

193 ● PLAYA CALA DEL MORAL

194 ● PLAYA LOS RUBIOS

195 ● PLAYA RINCON DE LA VICTORIA

196 ● PLAYA RINCON DE LA VICTORIA

197 ● PLAYA TORRE BENAGALBON

ROTA

198 ● PLAYA EL CHORRILLO

199 ● PLAYA LA BALLENA

200 ● PLAYA LA COSTILLA

201 ● PLAYA LA COSTILLA

202 ● PLAYA PUNTA CANDOR

SAN FERNANDO

203 ● PLAYA CAMPOSOTO

204 ● PLAYA CAMPOSOTO

SAN NICOLAS DEL PUERTO

205 ⊕ ▲ RIVERA DEL HUEZNAZ

SAN ROQUE

206 ● PLAYA GUADARRANQUE

207 ⊕ ● PLAYA PUENTE MAYORGA

208 ⊕ ● PLAYA PUENTE MAYORGA

209 ● PLAYA SOTOGRANDE

210 ● PLAYA TORREGUADIARO

211 ● PLAYA TORREGUADIARO

SANLUCAR DE BARRAMEDA

212 ● PLAYA BAJO GUIA-CALZADA

213 ● PLAYA BAJO GUIA-CALZADA

214 ● PLAYA DE LA JARA

TALARRUBIAS

215 ▲ E.GARCIA-SOLA

TARIFA

216 ● PLAYA BOLONIA

217 ● PLAYA LOS LANCES

218 ● PLAYA LOS LANCES

219 ● PLAYA LOS LANCES

220 ● PLAYA VALDEVAQUEROS

TORREMOLINOS

221 ● PLAYA BAJONDILLO

222 ● PLAYA LA CARIHUELA

223 ● PLAYA LA CARIHUELA

224 ● PLAYA LOS ALAMOS

225 ● PLAYA PLAYAMAR

226 ● PLAYA PLAYAMAR

TORROX

227 ● PLAYA EL MORCHE

228 ● PLAYA FERRARA

229 ● PLAYA PENONCILLO

UTRERA

230 ▲ E.TORRE AGUILA

VEJER DE LA FRONTERA

231 ● PLAYA EL PALMAR

VELEZ-MALAGA

232 ● PLAYA BAJAMAR-ALMAYATE

233 ● PLAYA BAJAMAR-ALMAYATE

234 ● PLAYA BENAJARAFE

235 ● PLAYA BENAJARAFE

236 ● PLAYA CHILCHEZ

237 ● PLAYA LA CALETA

238 ⊕ ● PLAYA LAGOS

239 ● PLAYA TORRE DEL MAR

240 ● PLAYA TORRE DEL MAR

241 ● PLAYA TORRE DEL MAR

242 ● PLAYA VALLE NIZA

VILLANUEVA DEL RIO Y MINAS

ALDEA DEL FRESNO

1 ▲ R.ALBERCHE

CACERES

2 ▲ E.SALOR

CASAR DE ESCALONA

3 ▲ R.ALBERCHE

CAZALEGAS

4 ⊕▲ E.CAZALEGAS

COLMENAR VIEJO

5 ⊕▲ R.MANZANARES

CORIA

6 ▲ R.ALAGON

ESCALONA

7 ▲ R.ALBERCHE

ESTREMEIRA

8 ⊕▲ R.TAJO

JARAIZ DE LA VERA

9 ▲ GARGANTA DE PEDROCHATE

LOSAR DE LA VERA

10 ▲ GARGANTA DE CUARTOS

MANZANARES EL REAL

11 ▲ E.SANTILLANA

OROPESA

12 ▲ E.ROSARITO

PINOFRANQUEADO

13 ⊕▲ R.LOS ANGELES

PLASENCIA

14 ⊕▲ R.JERTE

RASCAFRIA

15 ⊕▲ R.LOZOYA

SAN MARTIN DE VALDEIGLESIAS

16 ▲ E.SAN JUAN

17 ⊕▲ E.SAN JUAN

VILLAFRANCA DE LOS CABALLEROS

18 ▲ LAGUNA VILLAFRANCA

19 ▲ LAGUNA VILLAFRANCA

Comunidad de Madrid, Ávila, Salamanca,
Segovia, Toledo, Cáceres



ALAIOR

- 1 ⊕ ● I.MENORCA: PLAYA CALA'N PORTER
2 ● I.MENORCA: PLAYA SON BOU

ALCUDIA

- 3 ● I.MALLORCA: PLAYA ALCUDIA
4 ● I.MALLORCA: PLAYA ALCUDIA
5 ● I.MALLORCA: PLAYA ALCUDIA
6 ● I.MALLORCA: PLAYA ALCUDIA
7 ● I.MALLORCA: PLAYA AUCANADA
8 ● I.MALLORCA: PLAYA BARCARETS
9 ● I.MALLORCA: PLAYA MARINA

ANDRATX

- 10 ⊖ ● I.MALLORCA: P. CAMP DE MAR
11 ⊖ ● I.MALLORCA: P. CAMP DE MAR
12 ● I.MALLORCA: P. DE SANT TELM
13 ● I.MALLORCA: PORT DE ANDRATX
14 ⊕ ● I.MALLORCA: PORT DE ANDRATX

ARTA

- 15 ● I.MALLORCA: P. COLONIA SANT PERE

CALVIA

- 16 ● I.MALLORCA: P. DE PALMA NOVA
17 ● I.MALLORCA: P. DE PALMA NOVA
18 ⊖ ● I.MALLORCA: P. DE PALMA NOVA
19 ● I.MALLORCA: P. DE PALMA NOVA
20 ● I.MALLORCA: P. DE PORTALS NOUS
21 ● I.MALLORCA: P. SANTA PONÇA
22 ⊕ ● I.MALLORCA: P. SANTA PONÇA
23 ⊖ ● I.MALLORCA: PLAYA CALA PORTALS
24 ● I.MALLORCA: PLAYA DE ILLETES
25 ● I.MALLORCA: PLAYA DE ILLETES
26 ● I.MALLORCA: PLAYA DE MAGALLUF
27 ⊖ ● I.MALLORCA: PLAYA DE MAGALLUF
28 ⊖ ● I.MALLORCA: PLAYA DE MAGALLUF
29 ● I.MALLORCA: PLAYA DE PAGUERA
30 ● I.MALLORCA: PLAYA DE PAGUERA
31 ● I.MALLORCA: PLAYA DE PAGUERA

CAMPOS DEL PORT

- 32 ● I.MALLORCA: PLAYA ES TRENC
33 ● I.MALLORCA: PLAYA SA RAPITA

CAPDEPERA

- 34 ● I.MALLORCA: P. CALA L'A GULLA
35 ● I.MALLORCA: P. CALA MESQUIDA
36 ● I.MALLORCA: PLAYA CANYAMEL
37 ● I.MALLORCA: PLAYA SON MOLL
38 ● I.MALLORCA: SA FONT DE SA CALA

CIUTADELLA

- 39 ● I.MENORCA: PLAYA CALA BLANCA
40 ● I.MENORCA: PLAYA CALA MORELL
41 ● I.MENORCA: PLAYA CALA'N BLANES
42 ● I.MENORCA: PLAYA CALA'N BOSCH
43 ● I.MENORCA: PLAYA CALA'N FORCAT
44 ● I.MENORCA: PLAYA SA CALETA
45 ● I.MENORCA: PLAYA SANTANDRIA
46 ● I.MENORCA: PLAYA SON XORIGUER

EIVISSA

- 47 ● I.EIVISSA: PLAYA D'EN BOSSA
48 ● I.EIVISSA: PLAYA FIGUERETES
49 ● I.EIVISSA: PLAYA TALAMANCA
50 ● I.EIVISSA: PLAYA TALAMANCA

ES CASTELL

- 51 ● I.MENORCA: PLAYA CALA PADERA
52 ● I.MENORCA: PLAYA SANT ESTEBAN

FELANTIX

- 53 ⊖ ● I.MALLORCA: P. CALA FERRERA
54 ⊖ ● I.MALLORCA: PLAYA CALA MARÇAL
55 ● I.MALLORCA: PLAYA PORTO COLOM

FERRERIES

- 56 ● I.MENORCA: PLAYA CALA GALDANA
57 ⊕ ● I.MENORCA: PLAYA CALA GALDANA

FORMENTERA

- 58 ● I.FORMENTERA: PLAYA CALA SAONA
59 ● I.FORMENTERA: PLAYA DE MIGJORN
60 ● I.FORMENTERA: PLAYA DE MIGJORN
61 ● I.FORMENTERA: PLAYA ES PUJOLS
62 ● I.FORMENTERA: PLAYA ILLETES
63 ● I.FORMENTERA: PLAYA LLEVANT
64 ● I.FORMENTERA: PLAYA SA ROQUETA

LLUCMAJOR

- 65 ● I.MALLORCA: PLAYA CALA BLAVA
66 ● I.MALLORCA: PLAYA CALA PI
67 ⊕ ● I.MALLORCA: PLAYA S'ARENAL
68 ● I.MALLORCA: PLAYA S'ARENAL
69 ⊕ ● I.MALLORCA: PLAYA S'ARENAL
70 ⊕ ● I.MALLORCA: PLAYA S'ARENAL
71 ● I.MALLORCA: PLAYA SESTANYIOL

MAHON

- 72 ● I.MENORCA: PLAYA C. CANUTELLS
73 ● I.MENORCA: PLAYA CALA MESQUIDA
74 ● I.MENORCA: PLAYA ES GRAO

MANACOR

- 75 ● I.MALLORCA: P. CALA MANDIA
76 ● I.MALLORCA: P. CALA MURADA
77 ● I.MALLORCA: P. ES DOMINGOS
78 ● I.MALLORCA: P. ESTANY D'EN MAS
79 ● I.MALLORCA: PLAYA CALA ANGUILA
80 ⊖ ● I.MALLORCA: PLAYA CALA ANTENA
81 ⊖ ● I.MALLORCA: PLAYA PORTO CRISTO
82 ● I.MALLORCA: PLAYA S'ILLOT

MERCADAL

- 83 ● I.MENORCA: ARENAL D'EN CASTELL
84 ● I.MENORCA: PLAYA DES VIVER
85 ● I.MENORCA: PLAYA SES SALINES
86 ● I.MENORCA: PLAYA SON SAURA
87 ● I.MENORCA: PLAYA TIRANT

MIGJORN GRAN

- 88 ● I.MENORCA: PLAYA SANT ADEONATO
89 ● I.MENORCA: PLAYA SANT TOMAS

MURO

- 90 ● I.MALLORCA: PLAYA DE MURO
91 ● I.MALLORCA: PLAYA DE MURO
92 ● I.MALLORCA: PLAYA DE MURO

PALMA DE MALLORCA

- 93 ● I.MALLORCA: P. CALA ESTANCIA
94 ● I.MALLORCA: P. CALA ESTANCIA
95 ● I.MALLORCA: P. CALA ESTANCIA
96 ● I.MALLORCA: P. CALA MAJOR
97 ● I.MALLORCA: P. CALA MAJOR
98 ⊖ ● I.MALLORCA: P. CAN PERE ANTONI
99 ● I.MALLORCA: P. CAN PERE ANTONI
100 ⊕ ● I.MALLORCA: P. CIUDAD JARDIN
101 ⊕ ● I.MALLORCA: P. CIUDAD JARDIN
102 ⊖ ● I.MALLORCA: PLAYA DE PALMA
103 ● I.MALLORCA: PLAYA DE PALMA
104 ● I.MALLORCA: PLAYA DE PALMA
105 ⊖ ● I.MALLORCA: PLAYA DE PALMA
106 ● I.MALLORCA: PLAYA DE PALMA
107 ⊖ ● I.MALLORCA: PLAYA DE PALMA

POLLENÇA

- 108 ● I.MALLORCA: P. CALA SANT VICENS
109 ⊖ ● I.MALLORCA: PLAYA CALA MOLINS
110 ● I.MALLORCA: PLAYA DE FORMENTOR
111 ● I.MALLORCA: PLAYA DE POLLENÇA
112 ● I.MALLORCA: PLAYA DE POLLENÇA
113 ⊖ ● I.MALLORCA: PLAYA DE POLLENÇA
114 ● I.MALLORCA: PLAYA DE POLLENÇA
115 ● I.MALLORCA: PLAYA DE POLLENÇA
116 ● I.MALLORCA: PLAYA DE POLLENÇA
117 ⊖ ● I.MALLORCA: PLAYA DE POLLENÇA

SANT ANTONI ABAD

- 118 ● I.EIVISSA: P. CALA D'ES MORO
119 ● I.EIVISSA: PLAYA CALA GRASIO
120 ● I.EIVISSA: PLAYA CALA SALADA
121 ● I.EIVISSA: PLAYA SANT ANTONI
122 ● I.EIVISSA: PLAYA SANT ANTONI

SANT JOAN DE LABRITJA

- 123 ● I.EIVISSA: P. CALA PORTINATX
124 ● I.EIVISSA: P. CALA SANT VICENT
125 ● I.EIVISSA: P. PORT SANT MIQUEL
126 ● I.EIVISSA: PLAYA BENIRRAS
127 ● I.EIVISSA: PLAYA CALA XARRACA
128 ● I.EIVISSA: PLAYA CALA XUCLA
129 ● I.EIVISSA: PLAYA S'ARENAL GROS
130 ● I.EIVISSA: PLAYA S'ILLOT

SANT JOSEP

- 131 ● I.EIVISSA: P. BAHIA SANT ANTONI
132 ● I.EIVISSA: PLAYA CALA BASSA
133 ● I.EIVISSA: PLAYA CALA CONTA
134 ● I.EIVISSA: PLAYA CALA D'HORT
135 ● I.EIVISSA: PLAYA CALA JONDAL
136 ● I.EIVISSA: PLAYA CALA TARIDA
137 ● I.EIVISSA: PLAYA CALA TARIDA
138 ● I.EIVISSA: PLAYA CALA VEDELLA
139 ● I.EIVISSA: PLAYA D'EN BOSSA
140 ● I.EIVISSA: PLAYA SALINES

SANT LLORENC

- 141 ⊕ ● I.MALLORCA: PLAYA CALA MILLOR
142 ● I.MALLORCA: PLAYA S'ILLOT
143 ● I.MALLORCA: PLAYA SA COMA

SANT LLUIS

- 144 ● I.MENORCA: P. CALA ALCAUFAR
145 ● I.MENORCA: PLAYA BINIANCOLLA
146 ● I.MENORCA: PLAYA BINIBECA
147 ● I.MENORCA: PLAYA BINISAFUA
148 ● I.MENORCA: PLAYA PUNTA PRIMA

SANTA EULARIA DES RIU

- 149 ● I.EIVISSA: P. CALA LENYA
150 ● I.EIVISSA: PLAYA CALA LLONGA
151 ● I.EIVISSA: PLAYA D'ES CANA
152 ● I.EIVISSA: PLAYA SANTA EULARIA
153 ⊖ ● I.EIVISSA: PLAYA SANTA EULARIA

SANTA MARGALIDA

- 154 ● I.MALLORCA: PLAYA CAN PICAFORT
155 ● I.MALLORCA: PLAYA CAN PICAFORT
156 ● I.MALLORCA: PLAYA SON BAULO

SANTANYI

- 157 ⊕ ● I.MALLORCA: P. CALA ESMERALDA
158 ● I.MALLORCA: P. CALA LLOMBARTS
159 ● I.MALLORCA: P. CALA MONDRAGO
160 ● I.MALLORCA: P. CALA SANTANYI
161 ● I.MALLORCA: PLAYA CALA D'OR
162 ● I.MALLORCA: PLAYA CALA EGOS
163 ⊖ ● I.MALLORCA: PLAYA CALA GRAN

SES SALINES

- 164 ● I.MALLORCA: PLAYA ES DOLS
165 ● I.MALLORCA: PLAYA SES ROQUETES

SOLLER

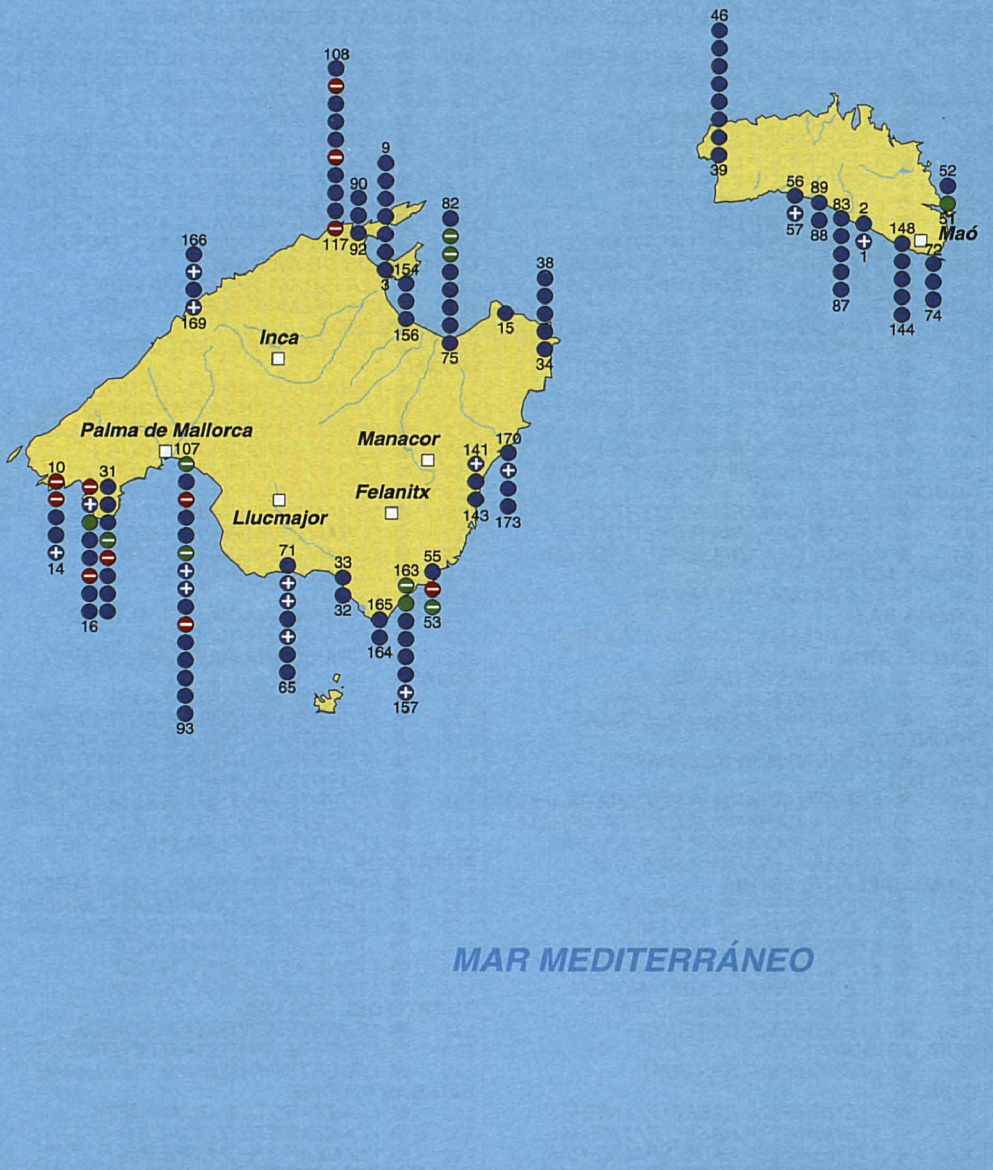
- 166 ● I.MALLORCA: PLAYA DEL PORT
167 ⊕ ● I.MALLORCA: PLAYA DEL PORT
168 ● I.MALLORCA: PLAYA DEL PORT
169 ⊕ ● I.MALLORCA: PLAYA DEL PORT

SON SERVERA

- 170 ● I.MALLORCA: PLAYA CALA BONA
171 ⊕ ● I.MALLORCA: PLAYA CALA MILLOR
172 ● I.MALLORCA: PLAYA ES RIBELL
173 ● I.MALLORCA: PLAYA PORT VELL



GOLFO DE VALENCIA

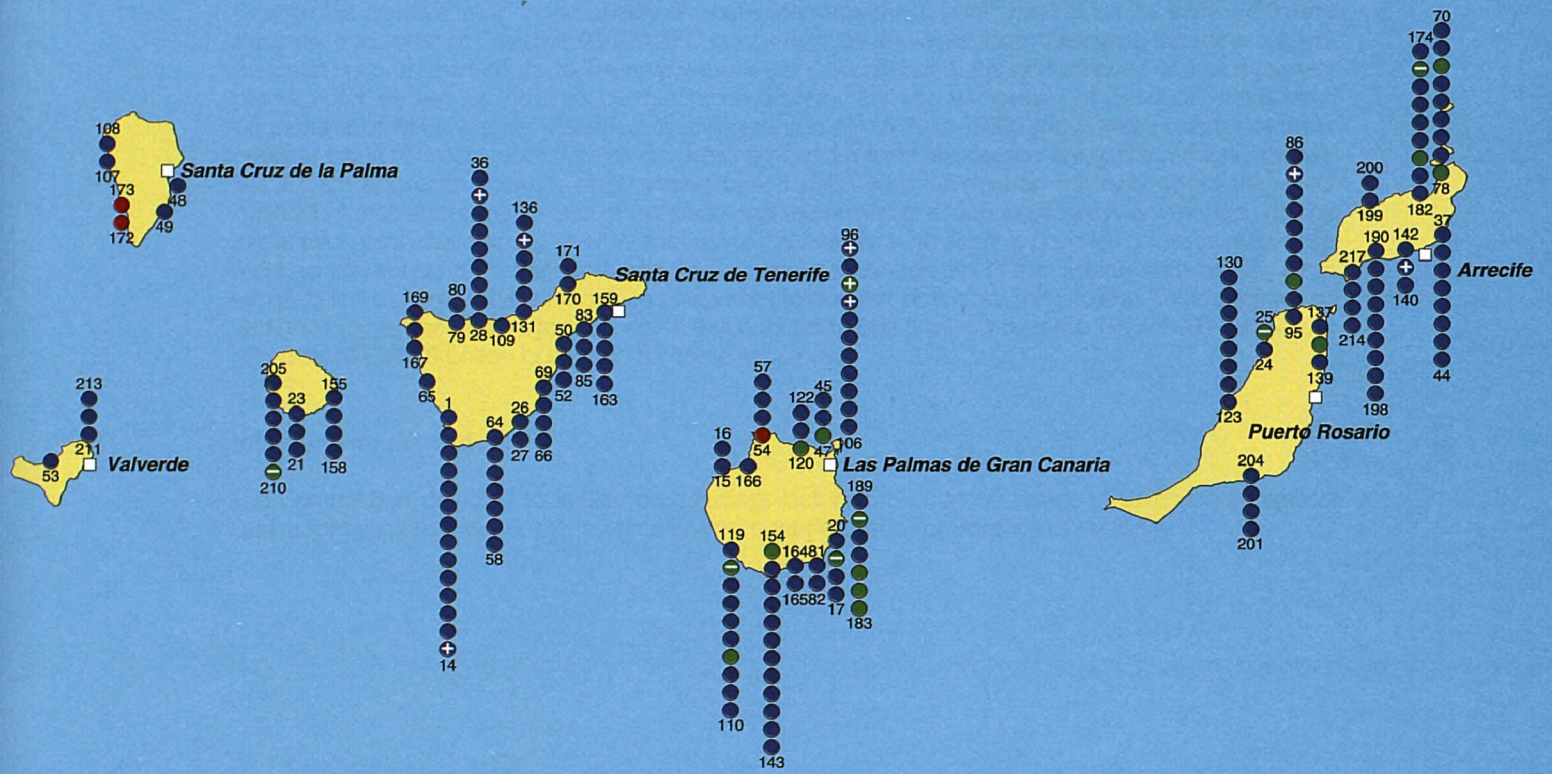



MAR MEDITERRÁNEO

ADEJE		
1	●	I.TENERIFE:P.AMERICAS I
2	●	I.TENERIFE:P.AMERICAS I
3	●	I.TENERIFE:P.AMERICAS II
4	●	I.TENERIFE:P.AMERICAS II
5	●	I.TENERIFE:P.EL BOBO
6	●	I.TENERIFE:P.EL BOBO
7	●	I.TENERIFE:P.EL DUQUE
8	●	I.TENERIFE:P.EL DUQUE
9	●	I.TENERIFE:P.EL DUQUE
10	●	I.TENERIFE:P.FAÑABE
11	●	I.TENERIFE:P.FAÑABE
12	●	I.TENERIFE:P.FAÑABE
13	●	I.TENERIFE:P.LA PINTA
14	⊕	I.TENERIFE:P.LA PINTA
AGAETE		
15	●	I.GRAN CANARIA:P.LAS NIEVES
16	●	I.GRAN CANARIA:P.LAS NIEVES
AGÜIMES		
17	●	I.GRAN CANARIA:P.ARINAGA
18	●	I.GRAN CANARIA:P.ARINAGA
19	⊖	I.GRAN CANARIA:P.CABRON
20	●	I.GRAN CANARIA:P.VARGAS
ALAJERO		
21	●	I.GOMERA:P.SANTIAGO
22	●	I.GOMERA:P.SANTIAGO
23	●	I.GOMERA:P.SANTIAGO
ANTIGUA		
24	●	I.FUERTEVENTURA:P.CALETA FUSTE
25	⊖	I.FUERTEVENTURA:P.POZO NEGRO
ARICO		
26	●	I.TENERIFE:P.LOS ABRIGUITOS
27	●	I.TENERIFE:P.PORIS DE ABONA
ARONA		
28	●	I.TENERIFE:P.EL CAMISON
29	●	I.TENERIFE:P.LAS GALLETAS
30	●	I.TENERIFE:P.LAS GALLETAS
31	●	I.TENERIFE:P.LAS VISTAS
32	●	I.TENERIFE:P.LAS VISTAS
33	●	I.TENERIFE:P.LAS VISTAS
34	●	I.TENERIFE:P.LOS CRISTIANOS
35	⊕	I.TENERIFE:P.LOS CRISTIANOS
36	●	I.TENERIFE:P.LOS CRISTIANOS
ARRECIFE		
37	●	I.LANZAROTE:P.CASTILLO SAN G.
38	●	I.LANZAROTE:P.EL CABLE
39	●	I.LANZAROTE:P.EL REDUCTO
40	●	I.LANZAROTE:P.EL REDUCTO
41	●	I.LANZAROTE:P.EL REDUCTO
42	●	I.LANZAROTE:P.LA ARENA
43	●	I.LANZAROTE:P.LA CONCHA
44	●	I.LANZAROTE:P.MUELLE PESCAD.
ARUCAS		
45	●	I.GRAN CANARIA:P.PUERTILLO
46	●	I.GRAN CANARIA:P.PUERTILLO
47	●	I.GRAN CANARIA:P.SAN ANDRES
BREÑA ALTA		
48	●	I.LA PALMA:P.BAJAMAR
BREÑA BAJA		
49	●	I.LA PALMA:P.LOS CANCAJOS
CANDELARIA		
50	●	I.TENERIFE:P.CANDELARIA
51	●	I.TENERIFE:P.CANDELARIA
52	●	I.TENERIFE:P.LAS CALETILLAS
FRONTERA		
53	●	I.HIERRO:P.LA RESTINGA
GALDAR		
54	●	I.GRAN CANARIA:P.BOCABARRANCO
55	●	I.GRAN CANARIA:P.CALETA ARRIBA
56	●	I.GRAN CANARIA:P.EL AGUJERO
57	●	I.GRAN CANARIA:P.SARDINA
GRANADILLA DE ABONA		
58	●	I.TENERIFE:P.EL CABEZO
59	●	I.TENERIFE:P.EL MEDANO
60	●	I.TENERIFE:P.EL MEDANO
61	●	I.TENERIFE:P.EL MEDANO-CHICA
62	●	I.TENERIFE:P.EL MEDANO-L.M.
63	●	I.TENERIFE:P.LA JAQUITA
64	●	I.TENERIFE:P.LA TEJITA
GUIA DE ISORA		
65	●	I.TENERIFE:P.SAN JUAN
GÜIMAR		
66	●	I.TENERIFE:P.PASEO PALMERAS
67	●	I.TENERIFE:P.PASEO PALMERAS
68	●	I.TENERIFE:P.PASEO PALMERAS
69	●	I.TENERIFE:P.PUERTITO GÜIMAR
HARIA		
70	●	I.LANZAROTE:P.CALETA CAMPO
71	●	I.LANZAROTE:P.CALETA ESPINO
72	●	I.LANZAROTE:P.CALETA ESPINO
73	●	I.LANZAROTE:P.CALETON BLANCO
74	●	I.LANZAROTE:P.CHARCON
75	●	I.LANZAROTE:P.LA GARITA
76	●	I.LANZAROTE:P.LA GARITA
77	●	I.LANZAROTE:P.LAS COCINITAS
78	●	I.LANZAROTE:P.LAS SEBAS
ICOD DE LOS VINOS		
79	●	I.TENERIFE:P.SAN MARCOS
80	●	I.TENERIFE:P.SAN MARCOS
INGENIO		
81	●	I.GRAN CANARIA:P.EL BURRERO
82	●	I.GRAN CANARIA:P.EL BURRERO
LA LAGUNA		
83	●	I.TENERIFE:P.CASTILLO-BAJAMAR
84	●	I.TENERIFE:P.EL ARENISCO
85	●	I.TENERIFE:P.EL ROQUETE
LA OLIVA		
86	●	I.FUERTEVENTURA:P.CLAVELLINA
87	⊕	I.FUERTEVENTURA:P.CORRALEJO V.
88	●	I.FUERTEVENTURA:P.EL CASTILLO
89	●	I.FUERTEVENTURA:P.EL MORO
90	●	I.FUERTEVENTURA:P.GR. PLAYAS
91	●	I.FUERTEVENTURA:P.LA ALZADA
92	●	I.FUERTEVENTURA:P.LA CONCHA
93	●	I.FUERTEVENTURA:P.M.COTILLO
94	●	I.FUERTEVENTURA:P.MUELLE VIEJO
95	●	I.FUERTEVENTURA:P.POZO-VIEJO
LAS PALMAS DE GRAN CANARIA		
96	⊕	I.GRAN CANARIA:P.ALCARAVANERAS
97	●	I.GRAN CANARIA:P.ALCARAVANERAS
98	⊕	I.GRAN CANARIA:P.ALCARAVANERAS
99	⊕	I.GRAN CANARIA:P.LA LAJA
100	●	I.GRAN CANARIA:P.LA LAJA
101	●	I.GRAN CANARIA:P.LAS CANTERAS
102	●	I.GRAN CANARIA:P.LAS CANTERAS
103	●	I.GRAN CANARIA:P.LAS CANTERAS
104	●	I.GRAN CANARIA:P.LAS CANTERAS
105	●	I.GRAN CANARIA:P.LAS CANTERAS
106	●	I.GRAN CANARIA:P.LAS CANTERAS
LOS LLANOS DE ARIDANE		
107	●	I.LA PALMA:P.CHARCO VERDE
108	●	I.LA PALMA:P.PUERTO NAOS
LOS REALEJOS		
109	●	I.TENERIFE:P.EL SOCORRO
MOGAN		
110	●	I.GRAN CANARIA:P.AMADORES
111	●	I.GRAN CANARIA:P.ARGUINEGUIN
112	●	I.GRAN CANARIA:P.COSTA ALEGRE
113	●	I.GRAN CANARIA:P.EL CURA
114	●	I.GRAN CANARIA:P.LA VERGA
115	●	I.GRAN CANARIA:P.MOGAN
116	●	I.GRAN CANARIA:P.PATALAVACA
117	●	I.GRAN CANARIA:P.PUERTO RICO
118	⊖	I.GRAN CANARIA:P.TAURITO
119	●	I.GRAN CANARIA:P.TAURO
MOYA		
120	●	I.GRAN CANARIA:P.EL ALTILLO
121	●	I.GRAN CANARIA:P.SAN FELIPE
122	●	I.GRAN CANARIA:P.SAN LORENZO
PAJARA		
123	●	I.FUERTEVENTURA:P.AJUY
124	●	I.FUERTEVENTURA:P.BUTIHONDO
125	●	I.FUERTEVENTURA:P.COSTACALMA
126	●	I.FUERTEVENTURA:P.EL MATORRAL
127	●	I.FUERTEVENTURA:P.EL MATORRAL
128	●	I.FUERTEVENTURA:P.EL MATORRAL
129	●	I.FUERTEVENTURA:P.LA LAJITA
130	●	I.FUERTEVENTURA:P.VIEJO REY
PUERTO DE LA CRUZ		
131	●	I.TENERIFE:P.COMPLEJO P.JARDIN
132	●	I.TENERIFE:P.COMPLEJO P.JARDIN
133	●	I.TENERIFE:P.COMPLEJO P.JARDIN
134	●	I.TENERIFE:P.MARTIANEZ
135	⊕	I.TENERIFE:P.MARTIANEZ
136	●	I.TENERIFE:P.SAN TELMO
PUERTO DEL ROSARIO		
137	●	I.FUERTEVENTURA:P.BLANCA
138	●	I.FUERTEVENTURA:P.LOS POZOS
139	●	I.FUERTEVENTURA:P.PTO. LAJAS
SAN BARTOLOME		
140	●	I.LANZAROTE:P.GUASIMETA
141	⊕	I.LANZAROTE:P.HONDA I
142	●	I.LANZAROTE:P.HONDA II
SAN BARTOLOME DE TIRAJANA		
143	●	I.GRAN CANARIA:P.BAHIA FELIZ
144	●	I.GRAN CANARIA:P.EL AGUILA
145	●	I.GRAN CANARIA:P.EL INGLES
146	●	I.GRAN CANARIA:P.EL INGLES
147	●	I.GRAN CANARIA:P.EL INGLES
148	●	I.GRAN CANARIA:P.LAS BURRAS
149	●	I.GRAN CANARIA:P.LAS MELONERAS
150	●	I.GRAN CANARIA:P.LOS COCHINOS
151	●	I.GRAN CANARIA:P.MASPALOMAS
152	●	I.GRAN CANARIA:P.MASPALOMAS
153	●	I.GRAN CANARIA:P.SAN AGUSTIN
154	●	I.GRAN CANARIA:P.SANTA AGUEDA
SAN SEBASTIAN DE LA GOMERA		
155	●	I.GOMERA:P.LA CUEVA
156	●	I.GOMERA:P.S.SEBASTIAN DE LA G
157	●	I.GOMERA:P.S.SEBASTIAN DE LA G
158	●	I.GOMERA:P.S.SEBASTIAN DE LA G
SANTA CRUZ DE TENERIFE		
159	●	I.TENERIFE:P.LAS GAVIOTAS
160	●	I.TENERIFE:P.LAS TERESITAS
161	●	I.TENERIFE:P.LAS TERESITAS
162	●	I.TENERIFE:P.LAS TERESITAS
163	●	I.TENERIFE:P.LAS TERESITAS
SANTA LUCIA DE TIRAJANA		
164	●	I.GRAN CANARIA:P.POZO IZQDO.
165	●	I.GRAN CANARIA:P.POZO IZQDO.
SANTA MARIA DE GUIA		
166	●	I.GRAN CANARIA:P.ROQUE PRIETO
SANTIAGO DEL TEIDE		
167	●	I.TENERIFE:P.GUIOS-GIGANTES
168	●	I.TENERIFE:P.GUIOS-GIGANTES
169	●	I.TENERIFE:P.LA ARENA
TACORONTE		
170	●	I.TENERIFE:P.EL PRIS I
171	●	I.TENERIFE:P.LA ARENA
TAZACORTE		
172	●	I.LA PALMA:P.AVDA. EMIGRANTE
173	●	I.LA PALMA:P.AVDA. EMIGRANTE
TEGUISE		
174	●	I.LANZAROTE:P.BASTIAN
175	⊖	I.LANZAROTE:P.EL ANCLA
176	●	I.LANZAROTE:P.FAMARA
177	●	I.LANZAROTE:P.JABLILLO
178	●	I.LANZAROTE:P.LA CALETA
179	●	I.LANZAROTE:P.LA CHARCA
180	●	I.LANZAROTE:P.LAS CALETAS
181	●	I.LANZAROTE:P.LAS CUCHARAS
182	●	I.LANZAROTE:P.LOS CHARCOS
TELDE		
183	●	I.GRAN CANARIA:P.EL HOMBRE
184	●	I.GRAN CANARIA:P.HOYA DEL POZO
185	●	I.GRAN CANARIA:P.LA GARITA
186	●	I.GRAN CANARIA:P.MELENARA
187	●	I.GRAN CANARIA:P.MELENARA
188	⊖	I.GRAN CANARIA:P.OJOS DE GARZA
189	●	I.GRAN CANARIA:P.SALINETAS
TIAS		
190	●	I.LANZAROTE:P.BARRANQUILLO
191	●	I.LANZAROTE:P.GRANDE
192	●	I.LANZAROTE:P.GRANDE
193	●	I.LANZAROTE:P.MATAGORDA
194	●	I.LANZAROTE:P.PENA DEL DICE
195	●	I.LANZAROTE:P.PILA BARRILLA
196	●	I.LANZAROTE:P.POCILLOS
197	●	I.LANZAROTE:P.POCILLOS
198	●	I.LANZAROTE:P.POCILLOS
TINAJO		
199	●	I.LANZAROTE:P.RIA DE LA SANTA
200	●	I.LANZAROTE:P.RIA DE LA SANTA
TUINEJE		
201	●	I.FUERTEVENTURA:P.GINIGINAMAR
202	●	I.FUERTEVENTURA:P.GRAN TARAJAL
203	●	I.FUERTEVENTURA:P.LAS PLAYITAS
204	●	I.FUERTEVENTURA:P.TARAJALEJO
VALLE GRAN REY		
205	●	I.GOMERA:P.CHARCO DEL CONDE
206	●	I.GOMERA:P.INGLES
207	●	I.GOMERA:P.LA CALERA
208	●	I.GOMERA:P.LA CALERA
209	●	I.GOMERA:P.LA CALERA
210	⊖	I.GOMERA:P.VUELTAS
VALVERDE		
211	●	I.HIERRO:P.EL TAMADUSTE
212	●	I.HIERRO:P.LA CALETA
213	●	I.HIERRO:P.TIMIJIQUAQUE
YAIZA		
214	●	I.LANZAROTE:P.BLANCA
215	●	I.LANZAROTE:P.DORADA
216	●	I.LANZAROTE:P.FLAMINGO
217	●	I.LANZAROTE:P.PUERTO MUELAS



OCEANO ATLANTICO





France

No bathing water quality data for the 1999 bathing season were submitted to the European Commission due to industrial action by the staff responsible for forwarding the information to the central government level.

Nevertheless, measures to monitor bathing water quality (sampling, interpretation and dissemination of the results to the local bodies concerned and the public) and to protect bathers' health were taken throughout the 1999 bathing season and will continue during the whole of the 2000 season.

The data will be sent to the European Commission as soon as the situation permits.

General information

During the bathing season the public is kept informed of the most recent results, both at the bathing areas and at the town halls. During 2000 more than 1 200 bathing areas will be equipped with new display stands for these results plus more general information about the monitoring programme.

Despite the positive trend in the quality of wastewater treatment, particularly since the early 1990s and the entry into force of Directive 91/271/EEC concerning urban wastewater treatment, the local authorities must keep up their efforts to improve wastewater collection and the performance of their treatment plants. After all, various inquiries by the French Government into the causes of pollution at the small percentage of bathing areas classified as failing to comply (5 % in 1998) show that a quarter of these cases are due to inadequate wastewater treatment and a third are caused by spells of heavy rainfall. The French approach consists of providing beach users with information not only about the water quality but also about the causes of pollution and the remedial action in progress or planned. All this information provides a strong lever to encourage the mayors, who are responsible for wastewater treatment, to take action to combat pollution. To date about three quarters of the districts with bathing areas which failed to comply have introduced measures to combat pollution. The projects are implemented with the help of the water agencies which will contribute EUR 5 billion over the 1997–2001 period out of a total of EUR 10 billion budgeted for these schemes.

Infringement procedure

The Commission decided to initiate proceedings before the Court of Justice in Luxembourg against France for failing to monitor the 'total coliforms' parameter and for insufficient sampling.

The first part of the paper discusses the importance of the study and the objectives of the research. It also outlines the methodology used in the study and the data sources.

The second part of the paper presents the results of the study and discusses the implications of the findings. It also compares the results with previous research in the field.

The third part of the paper discusses the limitations of the study and suggests areas for future research. It also provides a conclusion and a summary of the main findings.

The fourth part of the paper discusses the practical implications of the study and provides recommendations for policy and practice. It also discusses the role of the researcher in the study and the importance of ethical considerations.

The fifth part of the paper discusses the theoretical implications of the study and provides a summary of the main findings. It also discusses the contribution of the study to the field and the importance of the research.

Ireland

1. 1999 bathing season

1 June to 31 August

2. Main results

Table 1 — Evolution of the results from 1992 to 1999

Σ : total number of bathing areas;

C (I) : percentage of bathing areas sufficiently sampled which comply with mandatory values;

C (G): percentage of bathing areas sufficiently sampled which comply with guide values;

NF : percentage of bathing areas insufficiently sampled;

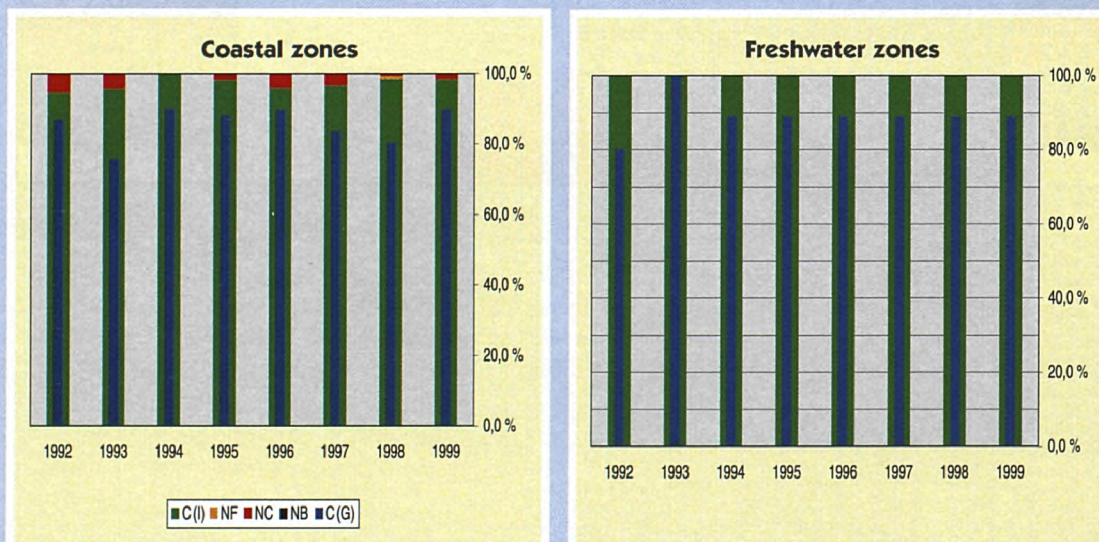
NC : percentage of bathing areas which do not comply with mandatory values or which are not sampled (or no data available);

NB : percentage of points where bathing was prohibited for the duration of the bathing season.

Parameters for which compliance is calculated: total coliforms, faecal coliforms, mineral oils, surface-active substances and phenols.

Ireland		Σ	C (I) (%)	C (G) (%)	NF (%)	NC (%)	NB (%)
Coastal zones	1992	90	94.4	86.7	0.0	5.6	0.0
	1993	90	95.6	75.6	0.0	4.4	0.0
	1994	108	100.0	89.8	0.0	0.0	0.0
	1995	108	98.1	88.0	0.0	1.9	0.0
	1996	115	95.7	89.6	0.0	4.3	0.0
	1997	115	96.5	83.5	0.0	3.5	0.0
	1998	121	98.4	80.2	0.8	0.8	0.0
	1999	121	98.3	89.7	0.0	1.7	0.0
	Freshwater zones	1992	5	100.0	80.0	0.0	0.0
1993		5	100.0	100.0	0.0	0.0	0.0
1994		9	100.0	88.9	0.0	0.0	0.0
1995		9	100.0	88.9	0.0	0.0	0.0
1996		9	100.0	88.9	0.0	0.0	0.0
1997		9	100.0	88.9	0.0	0.0	0.0
1998		9	100.0	88.9	0.0	0.0	0.0
1999		9	100.0	88.9	0.0	0.0	0.0

Figure 1 — Evolution of the results from 1992 to 1999



3. Number of bathing areas (coastal: 121; freshwater: 9)

No bathing areas were added or withdrawn during the 1999 bathing season, neither in the coastal nor in the freshwater zones.

4. Comments

The values observed indicate an improvement in the quality of the coastal bathing areas, despite a slight increase in the percentage failing to comply with the mandatory values from 0.8 % in the 1998 bathing season to 1.7 %. In particular, although the percentage of bathing areas complying with the mandatory values (98.3 %) remained virtually the same as in the previous bathing season, the percentage complying with the stricter guide values rose sharply from 80.2 to 89.2 % in the 1999 bathing season. Similarly, there were no longer any bathing areas which were insufficiently sampled and, as in previous seasons, once again there were no areas where bathing was prohibited.

The results for the freshwater zones were identical to those reported for the 1998 bathing season and, therefore, still extremely positive. All the freshwater bathing areas complied with the mandatory values and the percentage complying with the stricter guide values remained on 88.9 %. No bathing area was insufficiently sampled and there were none where bathing was prohibited.

5. General information

Information to the public

A national report on the quality of bathing water for the 1998 season will be published in the framework of the measures for disseminating information carried out by the Environmental Protection Agency. The national results will also be published in bulletins from the Environmental Protection Agency and the Department of the Environment and Local Government. These bulletins are widely distributed and made available to the public free of charge. Recourse to the Internet site of the Environmental Protection Agency was explored as a means of circulating a summary report on bathing water for the 1997 season. The summary report for the 1998 bathing season will also be made available on the Internet site of the Environmental Protection Agency.

Wastewater treatment

As certain bathing areas in the Dublin region present recurrent pollution problems, Ireland has informed the Commission of the authorities' intention to treat wastewater at Ringsend. This work is expected to commence in 1999.

6. Analysis of the changes

Table 2 — Cross-reference table (bathing season 1998 and 1999)

Coastal zones (TC, FC, MO, SA, PHE)

	1999	DEL	Ban	NS	NC	Freq	C (I)	C (G)	Tot. 99
1998		0	0	0	2	0	11	108	121
NEW	0								0
Ban	0								0
NS	0								0
NC	1				1				1
Freq	1					1			1
C (I)	22				1		8	13	22
C (G)	97						2	95	97
Tot. 98	121	0	0	0	2	0	11	108	

Coastal zones (ratio = 4.7; stability = 86.0 %)

The ratio is 4.7, which indicates a very clear upward trend in bathing water quality during the 1999 bathing season. This ratio is coupled with a stability index which is fairly high but close to the average for coastal waters, where it seems to be easier to maintain quality from one bathing season to another than in freshwater zones.

No bathing area was insufficiently sampled. The bathing area sampled insufficiently during the 1998 bathing season was brought into line with the mandatory values laid down by the directive during the last bathing season.

Freshwater zones (TC, FC, MO, SA, PHE)

	1999	DEL	Ban	NS	NC	Freq	C (I)	C (G)	Tot. 99
1998		0	0	0	0	0	1	8	9
NEW	0								0
Ban	0								0
NS	0								0
NC	0								0
Freq	0								0
C (I)	1							1	1
C (G)	8						1	7	8
Tot. 98	9	0	0	0	0	0	1	8	

Freshwater zones (ratio = 1.0; stability = 77.8 %)

The ratio is 1.0, which suggests that the situation is unchanged compared with the previous bathing season. In fact, one of the bathing areas complying with the mandatory values laid down by the directive was also brought into line with the guide values during the 1999 bathing season, but another which had complied with the guide values during the 1998 bathing season complied with only the mandatory values during the 1999 season.

The stability index is fairly high for freshwater zones, but is of little significance in this case in view of the small number of bathing areas taken into account.

CLARE COUNTY COUNCIL

- 1 ● BISHOPSQUARTER
- 2 ● CAPPAGH PIER, KILRUSH
- 3 ● FANORE
- 4 ● KILKEE
- 5 ● LAHINCH
- 6 ● SPANISH POINT
- 7 ● WHITE STRAND, DOONBEG.
- 8 ● WHITE STRAND, MILTOWN MALBAY.
- 9 ▲ BALLYALLIA
- 10 ▲ BALLYCUGGERAN
- 11 ▲ MOUNTSHANNON

CORK COUNTY COUNCIL

- 12 ● BARLEY COVE
- 13 ● CLAYCASTLE
- 14 ● COOLMAINE
- 15 ⊕ ● FOUNTAINSTOWN
- 16 ⊕ ● GARRETTSTOWN
- 17 ● GARRYLUCAS, WHITE STRAND
- 18 ● GARRYVOE
- 19 ● INCHYDONEY
- 20 ● OWENAHINCHA
- 21 ● REDBARN
- 22 ● TRAGUMNA
- 23 ● WARREN
- 24 ● YOUGHAL, MAIN BEACH

DONEGAL COUNTY COUNCIL

- 25 ● BALLYHERNAN
- 26 ● BUNDORAN
- 27 ● CARRICKFINN
- 28 ● CULDAFF
- 29 ● DOWNINGS
- 30 ● DRUMATINNY
- 31 ● FINTRA
- 32 ● KILLAHOEY
- 33 ⊕ ● LADY'S BAY
- 34 ● LISFANNON
- 35 ● MARBLE HILL
- 36 ● MURVAGH
- 37 ● NARAN, PORTNOO
- 38 ● PORT ARTHUR
- 39 ● PORTNABLAGH
- 40 ● PORTSALON
- 41 ⊕ ● RATHMULLAN
- 42 ● ROSSNOWLAGH

DUBLIN CORPORATION

- 43 ● DOLLYMOUNT STRAND
- 44 ● MERRION STRAND
- 45 ● SANDYMOUNT STRAND

DUBLIN FINGAL

- 46 ● BALBRIGGAN
- 47 ⊕ ● DONABATE
- 48 ⊕ ● LOUGHSHINNY
- 49 ⊕ ● MALAHIDE
- 50 ● PORTMARNOCK
- 51 ● PORTRANE
- 52 ⊕ ● RUSH, SOUTH BEACH
- 53 ● SKERRIES
- 54 ⊕ ● SUTTON, BURROW BEACH

DUN LAOGHAIRE-RATHDOWN

- 55 ● KILLINEY
- 56 ● SEAPOINT

GALWAY CORPORATION

- 57 ● SALTHILL
- 58 ● SILVER STRAND

GALWAY COUNTY COUNCIL

- 59 ⊕ ● AN CNOC, INVERIN
- 60 ● BEACH AT SPIDDAL PIER
- 61 ● CILL MUIRBHTHE, INIS MOR
- 62 ● CLIFDEN
- 63 ● GORTIN, CLOCH NA RON
- 64 ⊕ ● NA FORBACHA
- 65 ● SPIDDAL, MAIN BEACH
- 66 ● TRA AN DOILIN, CEATHRU RUA

- 67 ● TRA CHALADH BHFUINNSE
- 68 ● TRAUGHT, KINVARA
- 69 ▲ BATHING PLACE AT LOUGHREA LAKE
- 70 ⊕ ▲ BATHING PLACE AT PORTUMNA

KERRY COUNTY COUNCIL

- 71 ● BALLINSKELLIGS
- 72 ● BALLYBUNION NORTH
- 73 ● BALLYBUNION SOUTH
- 74 ● BALLYHEIGUE
- 75 ● BANNA STRAND
- 76 ● CASTLEGREGORY
- 77 ● DERRYNANE
- 78 ● FENIT
- 79 ● INCH
- 80 ⊕ ● INNY, WATERVILLE
- 81 ● KELLS
- 82 ● MAHARABEG
- 83 ● ROSSBEIGH, WHITE STRAND
- 84 ● VENTRY
- 85 ● WHITE STRAND, CAHERCIVEEN

LEITRIM COUNTY COUNCIL

- 86 ⊖ ▲ KEELDRA

LOUTH COUNTY COUNCIL

- 87 ● CLOGHERHEAD
- 88 ● PORT, LURGANBOY
- 89 ● SEAPOINT
- 90 ● SHELLING HILL/TEMPLETOWN

MAYO COUNTY COUNCIL

- 91 ● BERTRA
- 92 ● CARROWMORE
- 93 ● DOOEGA, ACHILL
- 94 ● DOOGORT
- 95 ● ELLY BAY, BELMULLET
- 96 ● GOLDEN STRAND, ACHILL
- 97 ● KEEL, ACHILL
- 98 ● KEEM, ACHILL
- 99 ● KILLALA, ROSS STRAND
- 100 ⊖ ● LOUISBURGH, OLD HEAD BEACH
- 101 ● LOUISBURGH, SILVER STRAND
- 102 ● MULLAGHROE
- 103 ● MULRANNY
- 104 ● RINROE, CARRATIGUE
- 105 ● THE HARBOUR, CLARE ISLAND

MEATH COUNTY COUNCIL

- 106 ⊕ ● LAYTOWN/BETTYSTOWN

SLIGO COUNTY COUNCIL

- 107 ● ENNISCRONE
- 108 ● MULLAGHMORE
- 109 ● ROSSES POINT

WATERFORD COUNTY COUNCIL

- 110 ⊖ ● ARDMORE
- 111 ⊖ ● BONMAHON
- 112 ● CLONEA, EAST
- 113 ● DUNMORE EAST, COUNSELLORS STRAND
- 114 ● DUNMORE EAST, MAIN STRAND
- 115 ● TRAMORE, MAIN STRAND

WESTMEATH COUNTY COUNCIL

- 116 ▲ LILLIPUT, LOUGH ENNEL
- 117 ▲ PORTNASHANGAN, LOUGH OWEL
- 118 ▲ THE CUT, LOUGH LENE

WEXFORD COUNTY COUNCIL

- 119 ● BALLYMONEY
- 120 ● COURTOWN, NORTH BEACH
- 121 ● CURRACLOE
- 122 ● DUNCANNON
- 123 ● MORRISCASTLE
- 124 ● ROSSLARE STRAND

WICKLOW COUNTY COUNCIL

- 125 ⊕ ● BRAY BEACH
- 126 ● BRITTAS BAY NORTH
- 127 ● BRITTAS BAY SOUTH
- 128 ● CLOGGA BEACH
- 129 ● GREYSTONES
- 130 ● SILVER STRAND

United States National Archives
Government Printing Office
Washington, D.C.

Italy

1. 1999 bathing season

1 May to 30 September

2. Main results

Table 1 — Evolution of the results from 1992 to 1999

Σ : total number of bathing areas;

C (I) : percentage of bathing areas sufficiently sampled which comply with mandatory values;

C (G): percentage of bathing areas sufficiently sampled which comply with guide values;

NF : percentage of bathing areas insufficiently sampled;

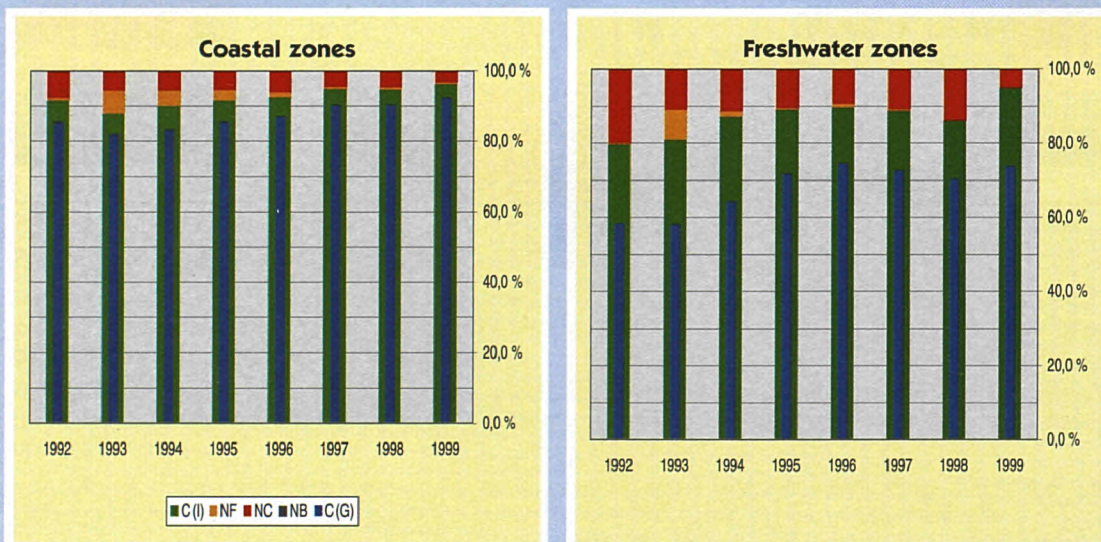
NC : percentage of bathing areas which do not comply with mandatory values or which are not sampled (or no data available);

NB : percentage of points where bathing was prohibited for the duration of the bathing season.

Parameters for which compliance is calculated: total coliforms, faecal coliforms, mineral oils, surface-active substances and phenols.

Italy		Σ	C (I) (%)	C (G) (%)	NF (%)	NC (%)	NB (%)
Coastal zones	1992	4 034	91.5	85.4	0.8	7.7	0.0
	1993	4 286	87.6	82.0	6.6	5.8	0.0
	1994	4 541	89.9	83.4	4.2	5.9	0.0
	1995	4 592	91.4	85.4	2.9	5.6	0.0
	1996	4 688	92.4	87.0	1.2	6.3	0.0
	1997	4 836	94.6	90.3	0.7	4.7	0.0
	1998	4 868	94.4	90.3	0.7	4.9	0.0
	1999	4 811	96.1	92.4	0.4	3.5	0.0
	Freshwater zones	1992	621	79.5	58.3	0.3	20.1
1993		667	80.7	58.0	8.1	11.2	0.0
1994		681	86.9	64.2	1.5	11.6	0.0
1995		695	88.9	71.7	0.4	10.6	0.0
1996		697	89.5	74.6	1.1	9.3	0.0
1997		740	88.5	72.7	0.5	10.9	0.0
1998		737	85.8	70.3	0.1	14.1	0.0
1999		724	94.7	73.8	0.0	5.3	0.0

Figure 1 — Evolution of the results from 1992 to 1999



3. Number of bathing areas (coastal: 4 811; freshwater: 724)

In the case of the coastal zones, 127 bathing areas were withdrawn and 53 new bathing areas were taken into account for the 1999 bathing season. As regards the freshwater zones, 23 bathing areas were withdrawn and 10 new bathing areas were taken into account.

4. Comments

All the indicators improved, both for coastal and freshwater zones. It is unacceptable that some coastal bathing areas were still insufficiently sampled, since the sampling rate is a known quantity for each bathing area and is not open to interpretation.

In the coastal zones, the percentage of bathing areas complying with the guide values (92.4 %) and/or mandatory values (96.1 %) was approximately 2 % higher than during the previous bathing season. At the same time, the percentage of bathing areas failing to comply with the mandatory values (3.5 %) was 1.4 % down in the 1999 bathing season, while the percentage of bathing areas insufficiently sampled also fell (to 0.4 %).

A more marked improvement was observed in the freshwater zones, where the percentage of bathing areas complying with the guide values (73.8 %) and/or mandatory values (94.7 %) was up by 3.5 and 8.9 % respectively compared with the previous bathing season. Following the same trend, the percentage of bathing areas failing to comply with the mandatory values fell appreciably from 14.1 % in the 1998 bathing season to 5.3 % for the 1999 season. There were no longer any insufficiently sampled bathing areas and, as in previous seasons, there were no bathing areas where bathing was prohibited.

5. General information

Public information

Information concerning the bathing area monitoring programme is available on teletext pages. In addition, a report describing bathing water quality is published annually.

Wastewater treatment

Italy did not provide any specific data on its projects for wastewater treatment in bathing areas.

6. Infringement procedure

The Commission decided to issue a reasoned opinion for poor implementation of the directive.

7. Analysis of the changes

Table 2 — Cross-reference table (bathing season 1998 and 1999)

Coastal zones (TC, FC, MO, SA, PHE)

	1999	DEL	Ban	NS	NC	Freq	C (I)	C (G)	Tot. 99
1998		127	0	0	169	19	178	4 445	4 811
NEW	70				8		9	53	70
Ban	0								0
NS	0								0
NC	240	47			72		39	82	193
Freq	35	3				13	1	18	32
C (I)	197	21			39		59	78	176
C (G)	4 396	56			50	6	70	4 214	4 340
Tot. 98	4 868	127	0	0	161	19	169	4 392	

Coastal zones (ratio = 1.3; stability = 91.9 %)

The ratio is 1.3, which reflects a slight improvement in the average quality of the bathing areas during the 1999 bathing season. This ratio is coupled with a fairly high stability index, which is a good sign given the relatively high quality of the bathing areas taken into account in 1998. Curiously, 56 bathing areas which had complied with the guide values during the 1998 bathing season were withdrawn.

It must be stressed, however, that 19 bathing areas were still not sufficiently sampled. This is particularly regrettable inasmuch as the sampling rate is known for each bathing area. It is therefore unacceptable that not only were bathing areas which were insufficiently sampled during the previous bathing season still being sampled insufficiently, but also even bathing areas which were sampled correctly during the 1998 bathing season were insufficiently sampled during the 1999 season.

Freshwater zones (TC, FC, MO, SA, PHE)

	1999	DEL	Ban	NS	NC	Freq	C (I)	C (G)	Tot. 99
1998		23	0	0	38	0	152	534	724
NEW	10				1		4	5	10
Ban	0								0
NS	0								0
NC	104	6			22		31	45	98
Freq	1	1							0
C (I)	114	1			6		73	34	113
C (G)	518	15			9		44	450	503
Tot. 98	737	23	0	0	37	0	148	529	

Freshwater zones (ratio = 1.9; stability = 76.3 %)

The ratio is 1.9, which reflects a perceptible increase in the average quality of the bathing areas during the last bathing season. Again, rather curiously, 15 bathing areas which had complied with the guide values during the 1998 bathing season were withdrawn.

The stability index is 76.3 %, which is quite a good average for freshwater bathing areas, where it seems to be harder to maintain quality from one bathing season to another than in coastal zones. This highlights the upward trend.

It should be added that there were no longer any bathing areas sampled insufficiently during the 1999 bathing season. The bathing area concerned during the previous bathing season was withdrawn.

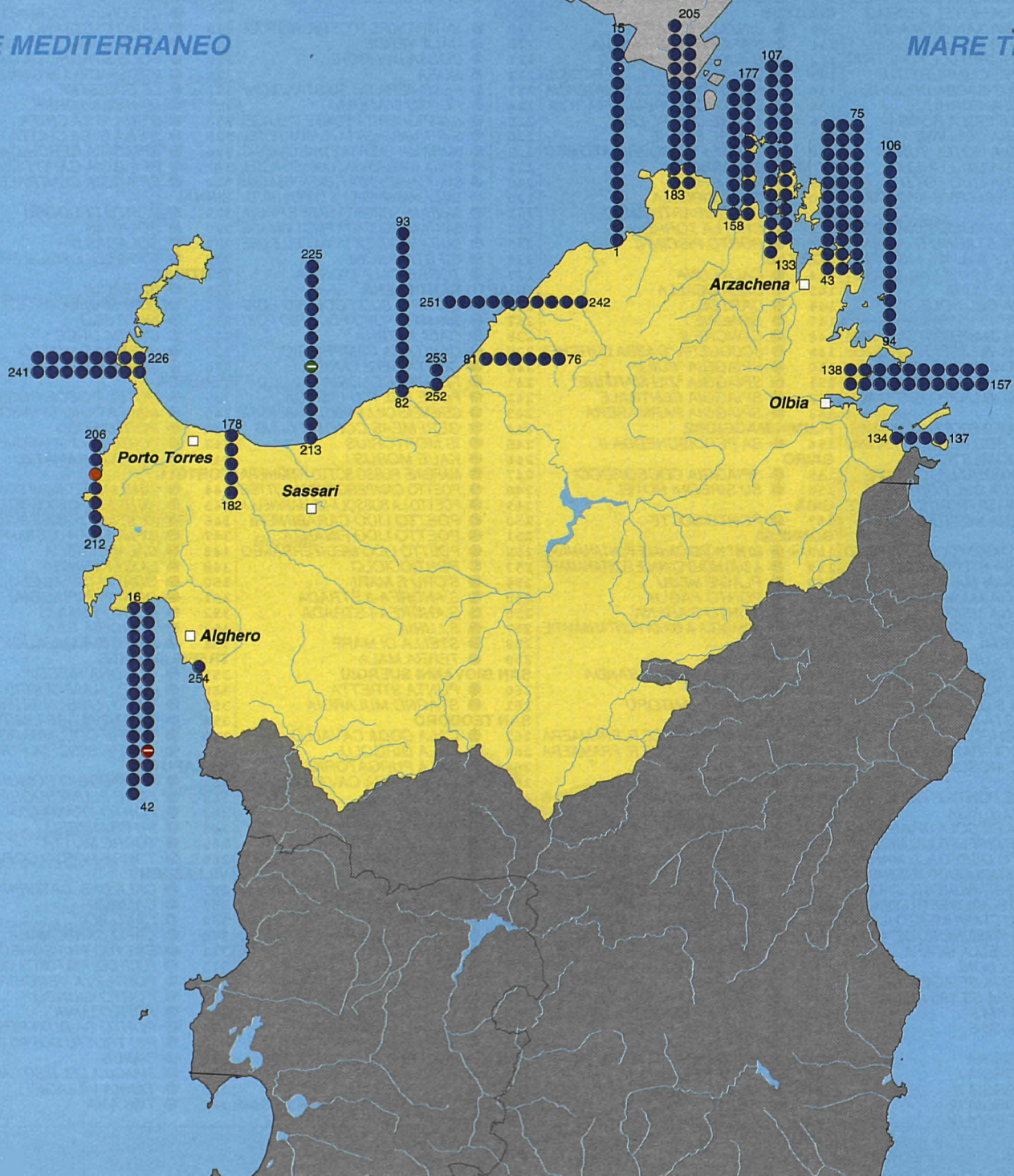
AGLIENTU	
1	● CALA PISCHINA
2	● CALA VILLALTA
3	● CAMPEGGIO SARAGOSA
4	● FOCE RIO VIGNOLA
5	● GIUNCAGLIA
6	● LI PEDRI NIEDDI
7	● LOC. TÀ CAPANNONI
8	● LOC. TÀ MUNTIGGHIONE I
9	● LU CANTARU
10	● NARACU NIEDDU
11	● PORTO BELLO
12	● PORTO CANNEDDI
13	● RENA MAIORE LA LICCIA
14	● S. SILVESTRO
15	● SPIAGGIA BUREDDAGGIU
ALGHERO	
16	● 100 OVEST MOLO - LOC. P.TO CONTE
17	● 200 M EST SCARICO 77
18	● 200 M OVEST SCARICO 77
19	● 300 MT A SUD SCARICO 26
20	● CALA BONA
21	● CALA BURANTINU
22	● CALA DRAGONARA
23	● CANALE OMO MOLT
24	● DISCESA A MARE HOTEL CATALOGNA
25	● FERTILIA
26	● HOTEL BAIA DI CONTE
27	● HOTEL EL FARO
28	● LAZZARETTO
29	● LAZZARETTO I
30	● LE BOMBARDE
31	● LIDO
32	● LOC. TÀ EL TRÓ - ALGHERO -
33	● MARISELLA
34	● MUGONI
35	● OSPEDALE MARINO
36	● PISCHINA SALIDA
37	● PORTICCIOLO
38	● PORTO AGRÀ
39	● PUNTA NEGRA
40	● SAN GIOVANNI
41	● TRAMARIGLIO SPIAGGIA
42	● VIA CARDUCCI
ARZACHENA	
43	● 1050 MT AD EST RIO SAN GIOVANNI
44	● 325 MT A SUD SCARICO 70
45	● BAIA SARDINIA
46	● CALA BITTA
47	● CALA DELLA GHIAIA
48	● CALA LISCIA RUIA
49	● CALA LISCIA RUJA
50	● CALA PETRA RUJA
51	● CALAGRANO
52	● CANNIGIONE
53	● CAPRICCIOLI
54	● CAPRICCIOLI PRIMO
55	● COGNA 1
56	● COGNA 2
57	● EA BIANCA
58	● GRANDE PEVERO
59	● ISULEDDA
60	● LA CELVIA
61	● LE SALINE
62	● LOC. TÀ RAZZA DI GIUNCO
63	● MANNENA
64	● P.TA DI LU TAMBURU
65	● PETRANIEDDA
66	● PEVERO
67	● PICCOLO PEVERO
68	● PITRIZZA
69	● PORTO CERVO
70	● PORTO LISCIA
71	● ROMAZZINO
72	● ROMAZZINO
73	● SPIAGGIA ISULEDDA
74	● SPIAGGIA OLIVETTI
75	● SPIAGGIA TREMONTI
BADESI	
76	● 400 MT A NORD FOCE COGHINAS
77	● BAIA DELLE MIMOSE
78	● CAMPEGGIO LI PARISI
79	● LI JUNCHI
80	● LOC. TÀ BAIA DELLE MIMOSE
81	● LU POLTU BIANCU
CASTELSARDO	
82	● 100 MT SUD SCARICO 44
83	● 250 MT NORD SCARICO 45
84	● A SUD DI P.TA TRAMONTANA
85	● BAIA OSTINA
86	● FRIGIANO
87	● LA CIACCIA
88	● LA VIGNACCIA
89	● LU BAGNU
90	● P.TA LA CAPRA
91	● RUMASINU
92	● STELLA MARIS
93	● VILLAGGIO PERULEDDA
GOLFO ARANCI	
94	● BAIA DE BAHAS
95	● CALA MORESCA
96	● CALA SASSARI
97	● CALA SPADA
98	● III SPIAGGIA
99	● LUCCARONI
100	● NODU PIANU
101	● PIETRA CONCATA
102	● PRIMA SPIAGGIA
103	● PUNTA CALTABASSA
104	● PUNTA D'INDIA
105	● SP. VILLAGGIO BAIA CADDINAS
106	● TERRATA
LA MADDALENA	
107	● ABBATOGGIA
108	● CALA CARLOTTO
109	● CALA DUE MARI
110	● CALA MAIORE
111	● CALA VELA MARINA - S. STEFANO
112	● CAPOCCHIA DI POLPO
113	● CAPRERA - CLUB MEDITERRANÉE
114	● CASE BIANCHE 1
115	● GOLFO STAGNALI
116	● LOC. TÀ P. TO LUNGO
117	● LOC. TÀ PORTO PALMA I
118	● LOC. TÀ PORTO PALMA II
119	● LOC. TÀ PUNTA CANNONE - 200 M W SC. 81
120	● NIDO AQUILA I
121	● NIDO D'AQUILA
122	● P.TA CODA SARDEGNA I
123	● P.TA CODA SARDEGNA II
124	● PORTO PALMA
125	● PORTO PALMA SUD
126	● PUNTA CANNONE
127	● PUNTANELLA
128	● SPALMATORE
129	● STAGNALI
130	● STAGNALI FORESTALE
131	● STAGNO TORTO
132	● TEGGE
133	● VALTUR SPIAGGIA - S. STEFANO
LOIRI PORTO SAN PAOLO	
134	● COSTA DORATA
135	● PORTO TAVERNA
136	● PUNTA CORALLINA
137	● SOTTO VECCHIO SEMAFORO
OLBIA	
138	● A EST DI ISCIA SEGATA
139	● A OVEST DI ISCIA SEGATA
140	● CALA REALE
141	● FOCE RIU SA FIGU
142	● LA CANNITA
143	● LA TAZZA
144	● LIDO DEL SOLE
145	● LOC. TÀ PESCHIERA
146	● MARINELLA
147	● PITTULONGU
148	● PORTISCO
149	● PORTO ISTANA
150	● PORTO ROTONDO
151	● SALINA
152	● SOTTO PUNTA BADOS
153	● SP. A EST PUNTA DI TRONFINO
154	● SP. A NORD ISOLA PORTISCO
155	● SPIAGGIA PUNTA DELLA VOLPE
156	● SPIAGGIA SIRENELLA
157	● VILLAGGIO IL NURAGHE
PALAU	
158	● 250 MT AD EST FOCE FIUME LISCIA
159	● BAIA DI NELSON PRIMO
160	● BAIA DI NELSON SECONDO
161	● CALA CAPRA
162	● CALA INGLESE
163	● COSTA SERENA
164	● ISLOTTO
165	● L'ISULEDDA
166	● L'ORSO
167	● LASCUMARA
168	● LOC. TÀ CALA MARTINELLA
169	● LOC. TÀ ISOLA CAVALLI
170	● LOC. TÀ M. IACHEDDU
171	● LOC. TÀ M. PARISEDDE
172	● PALAU VECCHIO
173	● PORTO FARO
174	● PORTO POLLO
175	● PORTO RAFAEL
176	● SPIAGGIA DEGLI SVEDESI
177	● VENA LONGA
PORTO TORRES	
178	● 100 MT AD EST FOCE FIUME SANTO
179	● BALAI
180	● CAPPELLA BALAI II
181	● SCOGLIO LUNGO
182	● TORRE ABBA CURRENTE
SANTA TERESA GALLURA	
183	● 400 MT AD OVEST FOCE FIUME LISCIA
184	● CALA GRANDE
185	● CALA SAMBUCCO
186	● CONCA VERDE
187	● FRONTE ALBERGO ESIT
188	● FUNTANACCIA
189	● LA BALCACCIA
190	● LA COLBA
191	● LA LICCIOLA
192	● LA MARMORATA
193	● LA MARMORATA CENTRO RESIDENZIALE
194	● LOC. TÀ BOCCHIE DI BONIFACIO
195	● LOC. TÀ P. TO LISCIA
196	● LOC. TACALA SPINOSA
197	● PORTO POZZO CAMPING ARCOBALENO
198	● PORTO QUADRO
199	● PULTIDDOLU
200	● RENA DI LEVANTE
201	● RENA DI PONENTE
202	● S.REPARATA
203	● SPIAGGIA S.TERESA
204	● VALLE DELL'ERICA
205	● VILLAGGIO VALLE DELL'ERICA
SASSARI	
206	● ARGENTIERA
207	● FIUME SANTO
208	● LAMPIANU
209	● LIDO MILITARE
210	● PLATAMONA ROTONDA
211	● PORTO FERRO
212	● PORTO PALMAS
SORSO	
213	● FOCE RIO SORSO
214	● I PETTINE
215	● III PETTINE
216	● KM 19 SS DELL'ANGLONA N.200
217	● LA PAGLIASTRA
218	● LI NIBARI
219	● MARINA DI SORSO
220	● MARITZA
221	● PEDRAMINCINA
222	● PORCHILE
223	● QUARTO PETTINE
224	● SECONDO PETTINE
225	● V PETTINE
STINTINO	
226	● CALA COSCIA DI DONNA
227	● CUILE EZI MANNU
228	● CUILE PAZZONI
229	● L'ANCORA
230	● L'APPRODO - SP.ROCCA RUJA
231	● LA PELOSA
232	● LA PELOSETTA
233	● LE VELE
234	● PUNTA D'ELICE
235	● PUNTA NEGRA - CALA DI VACCA
236	● PUNTA SUD CALA LUPO
237	● ROCCE ROCCA RUJA
238	● SPIAGGIA RIMBOSCHIMENTO
239	● SPIAGGIA TAMERICI
240	● STAGNO DELLE SALINE
241	● TONNARA SALINE - SUD
TRINITA D'AGULTU E VIGNOLA	
242	● FINE SPIAGGIA LUNGA ISOLA ROSSA
243	● LA BAJETTE
244	● LA MARINEDDA
245	● LI COSSI
246	● LU STANGIONI
247	● SORGENTI COSTA PARADISO
248	● STAGNO TINNARI
249	● STAZZO LI CANNEDDI
250	● VIGNOLA CALA SARRAINA
251	● VIGNOLA COSTA PARADISO
VALLEDORIA	
252	● MARAGNANU
253	● S.PIETRO A MARE
VILLANOVA MONTELEONE	
254	● LA SPERANZA



MARE MEDITERRANEO

MARE TIRRENO

FRANCE



ARBOREA	99 ● HOTEL STELLA DEL SUD	189 ● S'ACQUA PUDEXIA	287 ● MOLETTA DEI TEDESCHI
1 ● ARBOREA STRADA 18-2 KM A SUD	100 ● PUNTA PAESE	190 ● SAN GIOVANNI	288 ● PUTZU IDU-CENTRO SPIAGGIA
2 ● ARBOREA STRADA 18-SPIAGGIA	101 ● SPIAGGIA DI PUNTA MAGGIORE	191 ● SP. DI ZIU FRANCISCU	289 ● SA MESA LONGA
3 ● ARBOREA STRADA 24 ALABIRDI	102 ● SPIAGGIA GRANDE	192 ● TORRE SALINAS	290 ● SA RENA SCODA
4 ● ARBOREA STRADA 26	103 ● SPIAGGIA SALINE	NARBOLIA	291 ● SA ROCCA TUNDA-VIA S'URACHI E MESU
5 ● ARBOREA STRADA 28-CAMPING	104 ● SPIAGGIA SOTTO TORRE	193 ● CAMPING NURAPOLIS	292 ● SU PALLOSU-SPIAGGIA
6 ● BOCCA A MARE STAGNO CORRU S'ITTIRI	CAPOTERRA	194 ● IS ARENAS-FRA CAMPING EUROPA E ARIE	293 ● TORRE SCALA 'E SALE
7 ● SBOCCO STAGNO S'ENA ARRUBIA	105 ● LA MADDALENA SPIAGGIA	ORISTANO	SANT'ANNA ARRESI
ARBUS	106 ● SU SPANTU II	195 ● TORREGRANDE-BARACCHE	294 ● CALA SU TURCU
8 ● CAPO PECORA	107 ● TORRE DEGLI ULIVI	196 ● TORREGRANDE-HOTEL DEL SOLE	295 ● PORTO PINEDDU
9 ● COSTA VERDE S'ARCUENTU	CARDEU	197 ● TORREGRANDE-PONTILE	296 ● PORTO PINO
10 ● COSTA VERDE SPIAGGIA CENTRO	108 ● 200 MT A NORD FOCE RIO PARDU PELAU	198 ● TORREGRANDE-TORRE	297 ● SPIAGGIA DEI FRANCESI
11 ● FLUMENTORGIU	109 ● 200 MT A SUD FOCE RIO PARDU PELAU	OROSEI	SANT'ANTICO
12 ● FUNTANAZZA COLONIA MARINA	110 ● LA SPIAGGETTA	199 ● 150 MT AD EST FOCE PIZZINNA	298 ● CALA LUNGA
13 ● PISCINAS	111 ● SA PERDA PERA	200 ● 150 MT AD OVEST FOCE FIUME CEDRINO	299 ● CALA SAPONE
14 ● PISTIS	112 ● SPIAGGIA MUSEDU	201 ● BIDERROSA	300 ● CAPO SPERONE
15 ● PORTU DE MAGA	CARLOFORTE	202 ● FUILE 'E MARI	301 ● COA CUADDUS
16 ● S'ACQUA DURCI	113 ● CALA FICO	203 ● OSALLA	302 ● MALADROXIA I
17 ● S'ENNA 'E SARCA	114 ● COLONNE	204 ● S.MARIA 'E MARE	303 ● MALADROXIA II
18 ● SU PISTOCCHU	115 ● FORNI	205 ● SA CURCURICA	304 ● PEONIA ROSA
19 ● SU SCIVU	116 ● LA CALETTA	206 ● SPIAGGIA CAMPING CALA GINEPRO	305 ● SA FORNACE
20 ● TORRE DEI CORSARI	117 ● LA PUNTA	207 ● SPIAGGIA CENTRALE	306 ● SU PRANU
21 ● TORRE DEI CORSARI II	118 ● PUNTA DU DIN	208 ● SPIAGGIA HOTEL CALA GINEPRO	307 ● TURRI
BARI SARDO	119 ● PUNTA NERA	209 ● SPIAGGIA HOTEL TIRRENO	SANTA GIUSTA
22 ● PUNTA NIEDDA	120 ● SPIAGGIA DI CANTAGALLINA	210 ● SPIAGGIA SAS LINNAS SICCAS	308 ● MITZA S'ARRADELI
23 ● SPIAGGIA BAU ENI(LOC.PLANARGIA)	121 ● SPIAGGIA GRANDE LA BOBBA	211 ● SU BARONE	309 ● SASSU CENTRO SPIAGGIA
24 ● SPIAGGIA BUCCA 'E STRUMPU	122 ● TACCA ROSSA	PORTOSCUSO	310 ● SUD FOCE TIRSO
25 ● SPIAGGIA DX TORRE DI BARI	CASTIADAS	212 ● PORTO PAGLIETTO	311 ● SUD MOLO PORTO INDUSTRIALE
26 ● SPIAGGIA TORRE DI BARI	123 ● CALA PIRA	213 ● PORTO VESME	SARROCH
27 ● SU MASTIXI	124 ● CALA SINZIAS CAMPEGGIO	POSADA	312 ● PERDE SALI
BAUNEI	125 ● COSTA REI - MADRIGALE	214 ● 200 MT A NORD FOCE RIO POSADA	313 ● PORTO COLUMBU
28 ● CALA MARIOLU	126 ● DX CALA SINZIAS	215 ● 200 MT A SUD FOCE RIO POSADA	314 ● PUNTA ZAVORRA
29 ● CALA SISINE	127 ● HOTEL VILLA REI	216 ● SPIAGGIA ORVILLE	315 ● TORRE DEL DIAVOLO
30 ● PEDRA LONGA	128 ● RESIDENZA S.ELMO	217 ● SPIAGGIA SAN GIOVANNI	316 ● VILLA D'ORRI
31 ● SPIAGGIA CENTRALE S.M.NAVARRESE	129 ● SPIAGGIA DI SAN PIETRO	218 ● SPIAGGIA SU TIRIARZU	SINISCOLA
32 ● SPIAGGIA HOTEL PEDRAS	CUGLIERI	219 ● 100 MT A NORD FOCE DEL RIO PULA	317 ● COLONIA C. COMINO
33 ● SPIAGGIA SAN GIOVANNI	130 ● BINZALE E MARE	220 ● CALA VERDE	318 ● FARO C. COMINO
BOSA	131 ● S'ARCHITTU-SPIAGGIA	221 ● COSTA DEI FIORI	319 ● FOCE CANALE VIVARELLI
34 ● 200 MT A NORD FOCE FIUME TEMO	132 ● S. CATERINA MARINA	222 ● NORA	320 ● FOCE STAGNO LA CALETTA
35 ● CAMPING CUMPUTITU	133 ● SA OLTA NIEDDA LOC. T.RE PITTINUTU	223 ● PESCHIERA DE SU STANGIONI	321 ● INIZIO SPIAGGIA A DX CANALE VIVARELLI
36 ● CAMPING SABBA DRUCHE	134 ● SALAMEDU LOC.TA S. CATERINA	224 ● PORTO D'AGUMU	322 ● LE GINESTRE
37 ● NURAGHE FURRU	135 ● SANTA CATERINA-SPIAGGIA	225 ● S.MARGHERITA FORTE VILLAGE	323 ● MARE LA TORRE
38 ● PONTILE ISOLA ROSSA	136 ● TORRE DEL POZZO	226 ● SANTA MARGHERITA ABAMAR HOTEL	324 ● S'ENA 'E SA CHITA
39 ● SPIAGGIA COLONIE	137 ● TORRE FOGHE	227 ● SANTA MARGHERITA ETAS CAMPING	325 ● S'ENA E SA CHITTA I
40 ● SPIAGGIA HOTEL TURAS	138 ● TORRE PITTINURRI LATO SUD	228 ● SANTA MARGHERITA FLAMINGO HOTEL	326 ● SPIAGGIA BERCHIDA
41 ● SPIAGGIA LIDO CHELO	DOMUS DE MARIA	229 ● SANTA MARGHERITA FLUMENDOSA CAM	327 ● SPIAGGIA CAPO COMINO
42 ● SPIAGGIA LIDO LOTTI	139 ● BAJA CHIA	230 ● SANTA MARGHERITA IS MORUS HOTEL	328 ● SPIAGGIA CENTRALE
43 ● SPIAGGIA TURAS-FOCE RUSC.MODOLO	140 ● CALA CIPOLLA	231 ● SANTA MARGHERITA MARE E PINETA	SINNAI
BUDONI	141 ● CAPO SPARTIVENTO	232 ● SANTA MARGHERITA PINUS VILLAGE	329 ● PORTU PERDOSU
44 ● FRONTE STAGNO AGRUSTOS-LI CUCUTTI	142 ● CHIA LA TORRE	233 ● SANTA MARGHERITA VIA DELLE ORE	330 ● SOLANAS
45 ● FRONTE STAGNO S. ANNA	143 ● PORTO PISCINNI	234 ● SU STANGIONI	331 ● SOLANAS II
46 ● I FRONTE S.S. 125 (KM. 273)	DORGALI	235 ● TORRE CALA D'OSTIA	332 ● TORRE DELLE STELLE GENNE MARI
47 ● II FRONTE S.S. 125 (KM. 272,250)	144 ● CALA LUNA	QUARTU SANT'ELENA	TERTENIA
48 ● PEDRA 'E CUPA	145 ● CALA OSALLA	236 ● 725 MT A SUD FOCE RIO FOXI	333 ● BARISONI
49 ● RIVIERA DEL SOLE	146 ● CARTOE	237 ● 850 MT A NORD FOCE RIO FOXI	334 ● FOXI MANNA
50 ● S.ANNA	147 ● GONONE I	238 ● CALA REGINA	335 ● MURTEGU
51 ● SPIAGGIA CAMPEGGIO SA MARINA	148 ● GONONE II	239 ● CAPITANA CAMPEGGIO	336 ● S'ABBA URCE
52 ● SPIAGGIA VILLAGGIO AGRUSTOS	149 ● SCOGLIERA "S'ABBA DURCHE"	240 ● COSTA DEGLI ANGELI	337 ● SFERRA CAVALLO
53 ● SPIAGGIA VILLAGGIO COSTA OTTIOLU	150 ● SPIAGGIA "FUILE"	241 ● FLUMINI COLONIA	338 ● SPIAGGIA SARRALA
54 ● SPIAGGIA VILLAGGIO MALAMURI	151 ● SPIAGGIA "ZIU MARTINE"	242 ● FOCE DEL RIO PISPISA	TEULADA
55 ● SPIAGGIA VILLAGGIO PORTO AINU	152 ● SPIAGGIA CENTRALE	243 ● GEREMEAS CALA E MORU - MARE PINTAU	339 ● HOTEL ROCCE ROSSE
BUGGERRU	153 ● SPIAGGIA PARMASERA	244 ● GEREMEAS CONTRY CLUB	340 ● MALFATANO SPIAGGIA
56 ● 100. NORD FOCE FLIMINIRIANNU	FLUMINIMAGGIORE	245 ● IS MORTORIUS	341 ● PORTIXEDDU
57 ● 120 MT SUD FOCE F. MANNU	154 ● SA PERDISCHEDDA II	246 ● KAL'E MORUS I	342 ● PORTO PINO SPIAGGIA GRANDE
58 ● CALA DOMESTICA	GAIRO	247 ● MARGINE ROSSO SOTTO RINGHIERA	343 ● PORTO TRAMATZU
59 ● PORTIXEDDU LATO FIUME	155 ● SPIAGGIA COCCOROCCHI	248 ● POETTO CAMPEGGIO ROULOTTES	TORTOLI
60 ● SPIAGGIA DEL PORTO	156 ● SU SIRBONI HOTEL	249 ● POETTO LA BUSSOLA-LA MARINELLA	344 ● 150 MT A NORD CANALE SAN GEMILIANO
61 ● SPIAGGIA DI FRONTE AL PONTE	GIBA	250 ● POETTO LIDO CARABINIERI	345 ● 200 MT A NORD FOCE RIO FODDEDDU
62 ● SPIAGGIA SOTTO IL PONTE	157 ● PORTO BOTTE	251 ● POETTO LIDO FINANZA	346 ● 200 MT A SUD CANALE SAN GEMILIANO
CABRAS	GONNESA	252 ● POETTO LIDO MEDITERRANEO	347 ● 200 MT A SUD FOCE RIO FODDEDDU
63 ● 200 MT A NORD FOCE FIUME TIRSO	158 ● 50 MT NORD CANALE FUNTANAMARE	253 ● PORTICCIOLO	348 ● CALAMORISCA
64 ● CAPO SA STURRAGGIA	159 ● A SUD MOLO CANALE FUNTANAMARE	254 ● S'ORU E MARI	349 ● LA CAPANNINA
65 ● CAPO SAN MARCO	160 ● PLAG'E MESU	255 ● S.ANDREA-3 STRADA	350 ● ORRI 1^ (SPIAGGIA)
66 ● FUNTANA MAIMONI	161 ● PORTO PAGLIA	256 ● S.ANDREA-I STRADA	351 ● ORRI 2^ (SPIAGGIA)
67 ● FUNTANA MEIGA	162 ● PORTO S'ARENA	257 ● S.LURIA	352 ● PORTO FRAILIS
68 ● MARE MORTO-ROVINE DI THARROS	163 ● SPIAGGIA A DX DI FUNTANAMARE	258 ● STELLA DI MARE	353 ● SPIAGGIA GEA
69 ● MARI ERMII	IGLESIAS	259 ● TERRA MALA	354 ● SPIAGGIA VILLAGGIO TELIS
70 ● PORTU S'UEDDA	164 ● MASUA	SAN GIOVANNI SUERGIU	TRESNURAGHES
71 ● PUNTA IS ARUTTAS	165 ● NEBIDA-PORTU BANDA	260 ● PUNTA STRETTA	355 ● CORONA NIEDDA
72 ● PUNTA MAIMONI-VILLAGGIO PESCATORI	LANUSEI	261 ● STAGNO MULARGIA	356 ● PORTO ALABE-CENTRO SPIAGGIA
73 ● PUNTA S.GIOVANNI	166 ● PORTU SANTORU	SAN TEODORO	357 ● PORTO ALABE-LIMITE PROV.OR-NU
74 ● SA COSTA SU FORRU	LOTZORAI	262 ● CALA CODA CAVALLO	358 ● PORTO ALABE-LIMITE SUD
75 ● SU ARCHEDDU 'E SA CANNA	167 ● 150 M. SUD FOCE R. PRAMAERA	263 ● CALA GIRGOLU	359 ● TORRE COLUMBARGIA
76 ● SU SICCU-BARACCHE	168 ● 150 M. SUD FOCE R. PRAMAERA	264 ● CALA PURGATORIO	360 ● TORRE S'ISCHIA RUGGIA
77 ● TORRE MOSCA	169 ● ISCRIVEDDA	265 ● CAPO CODA CAVALLO	VILLAPUTZU
CAGLIARI	170 ● SOLEMAR	266 ● CINTA 1	361 ● CAMPEGGIO COMUNALE
78 ● 100 M S.PONTILE RUMIANCA	171 ● SPIAGGIA TANEAU	267 ● CINTA 2	362 ● FOCE FLUMENDOSA
79 ● BORGIO S. ELIA	MAGOMADAS	268 ● CINTA 3	363 ● PORTO TRAMATZU
80 ● MARINA PICCOLA SPIAGGIOLA	172 ● SPIAGGIA MARINA DI MAGOMADAS	269 ● COSTA CADDU	364 ● SU FRANZESU
81 ● POETTO FRONTE EX GOLFO ANGELI HOT	MARACALAGONIS	270 ● L'ISOLEDDA	365 ● TORRE MOTTA
82 ● POETTO OSPEDALE MARINO	173 ● TORRE DE SU FENUGU	271 ● LE FARFALLE	366 ● TORRE PORTO CORALLO
83 ● POETTO STABILIMENTO AERONAUTICA	174 ● TORRE DELLE STELLE BACU MANDARA	272 ● LOCALITA CADRANZOLU	VILLASIMIUS
84 ● POETTO STABILIMENTO DAQUILA	175 ● TORRE DELLE STELLE CANN' E SISA	273 ● P.LA STRA RUIA	367 ● CALA DI S. CATERINA
85 ● POETTO STABILIMENTO ESERCITO	MASAINAS	274 ● PUNTA LIDIA	368 ● CAMPUS
86 ● POETTO STABILIMENTO IL LIDO	176 ● IS SOLINAS	275 ● PUNTA MOLARA	369 ● CAPO BOY
87 ● POETTO STABILIMENTO OTTAGONO	MURAVERA	276 ● SALINEDDA	370 ● CAPO CARBONARA
88 ● PONTI DELLA SCAFA	177 ● CAMPING QUATTRO MORI	277 ● SPIAGGIA BRANDINCHI	371 ● EST RIO FRAISCHEDDU
89 ● S'ARRULLONI	178 ● COSTA REI-CANTIERE NAUTICO TODDE	278 ● SPIAGGIA BRANDINCHI 1	372 ● FOCE DEL RIO FOXI DI VILLASIMIUS
90 ● SANT'ELIA SPIAGGIOLA	179 ● COSTA REI-CAPO FERRATO CAMPEGGIO	279 ● SPIAGGIA BUNGALOW HOTEL	373 ● FORTEZZA VECCHIA
91 ● SPIAGGIA SS 195 KM 7,5	180 ● COSTA REI-MARINA REI	280 ● SPIAGGIA CALA D'AMBRA	374 ● PORTO GIUNCO
92 ● SS 195 KM 5	181 ● COSTA REI-VIA DELLE ROSE	281 ● SPIAGGIA ISULEDDA	375 ● PORTO LUNA
93 ● SS.195 KM 6	182 ● CRISTOLU AXEDU	282 ● SPIAGGIA SALINA BAMBA	376 ● PORTO SA RUXI-RESIDENCE
CALASETTA	183 ● FERAXI	SAN VERO MILIS	377 ● RIU TROTTU SOTTO IL PONTE
94 ● CUSSORGIA	184 ● FOCE DEL RIO PICOCCA	283 ● CALA SALINE	378 ● SIMIUS
95 ● CUSSORGIA I	185 ● FREE BEACH	284 ● IS ARENAS I	379 ● SPIAGGIA DEL RISO CAMPEGGIO
96 ● CUSSORGIA II	186 ● HOTEL COLOSTRAI	285 ● IS ARENAS-300MT SUD S.VERMIUS-NAR	380 ● TANKA VILLAGE
97 ● CUSSORGIA III	187 ● PORTO PIRASTU	286 ● MANDRIOLA-LA BAIJA BLU	381 ● TIMI AMA
98 ● CUSSORGIA IV	188 ● PUNTA DI CAPO FERRATO		

ALCAMO	65 ● SPIAGGIA MAGAGGIARI LATO OVEST	132 ● CALA DI LEVANTE
1 ● KM 64,978 - CASELLO FERROVIARIO	CUSTOMACI	133 ● CALA DI MODICA
2 ● PASSAGGIO A LIVELLO-DAVANTI "PETROLGAS"	66 ● CALA BUGUTO-PROSPICIENTE N.C 46-CORNINO	134 ● PORTICELLO DI CAMPOBELLO
ALTAVILLA MILICIA	67 ● CALA PROSPICIENTE IL CAMPEGGIO	135 ● PUNTA S.LEONARDO
3 ● 200 M EST 073 (EST STAZIONE FS)	68 ● CORNINO PORTICCIULO - LA CHIESETTA	136 ● PUNTE TRE PIETRE
4 ● ANTI STABILIMENTO BALNEARE	69 ● TORRE TONNARA COFANO	137 ● SCALO S.GAETANO
5 ● CALA CAPO GROSSO	ERICE	PETROSINO
6 ● CALA SCIABICA	70 ● HOTEL TIRRENO - PIZZOLUNGO	138 ● CONTRADA BISCIONE PROSPICIENTE N.C.108
7 ● PONTE S. MICHELE	71 ● KM 9 STRADA TRAPANI - BONAGIA	139 ● LE TORRAZZE PRSP. NOTAIO LA FRANCESCA
8 ● SPIAGGIA CONTR. FIGURELLA	72 ● LIDO G.GIULIANO	140 ● PUNTA FOSSANOVE C/DA PAMAPALONE
BAGHERIA	73 ● PALAZZO GIANGUZZI-SPIAGGIA LIBERA	141 ● TORRE SCIBILIANA 200 MT S CAN. BONIFICA
9 ● 500 M EST 063 (SPIAGGIA SARELLO)	74 ● PARK HOTEL	POLLINA
10 ⊖ ● ANTI PIAZZALE PRIMEROCOCHE	FAVIGNANA	142 ● 200 MT. OVEST FOCE FIUME POLLINA
11 ● MONGERBINO	75 ● APPRODO ULISSE (PROSP. VILLAGGIO)	143 ● ANTI CASELLO F.S. KM. 77
12 ● SPIAGGIA PLAIA	76 ● CALA CANALELLO	144 ● OVEST COSTA TURCHINA
BALESTRATE	77 ● CALA CORTICELLO	145 ● SPIAGGIA TORRE CONCA
13 ⊕ ● 100 MT. OVEST COLONIA DE GASPERI	78 ● CALA MINNOLA (ISOLA LEVANZO)	146 ● TORRE RAISIGERBI
14 ● 200 MT EST FOCE TORRENTE CALATUBO	79 ● CALA MONACI	SAN VITO LO CAPO
15 ● 200 MT OVEST FOCE FIUME JATO	80 ● CALA PIRRECA	147 ● 800 MT AD EST HOTEL CAPO SAN VITO
16 ● 200 MT. EST FOCE FIUME JATO	81 ● CALAROSSA	148 ● CALA CALAZZA -PROSPICIENTE POSTEGGIO
17 ● 200 MT. OVEST FOCE TORRENTE CALATUBO	82 ● LEVANTO - CALA FREDDA	149 ● SPIAGGETTA VILLAGGIO CALAMPISO
18 ● 300 MT OVEST CIMITERO	83 ● LEVANTO - IL FARAGLIONE	150 ● SPIAGGIA CASTELLUZZO - SENO DELL'ARENA
19 ● CIMITERO	84 ● MARE FARAGI	151 ● SPIAGGIA SAN VITO - HOTEL CAPO SAN VITO
20 ⊕ ● STAZIONE F.S.	85 ● MARETTIMO - CALA MARINO	152 ● TONNARA DEL SECCO
CAMPOBELLO DI MAZARA	86 ● MARETTIMO - SCALO NUOVO	153 ● VILLAGGIO TURISTICO-ZONA ISOLOTTO-MAKARI
21 ● 2000 MT. EST PUNTO 046	87 ● MARETTIMO - SCALO VECCHIO	SANTA FLAVIA
22 ● 3 FONTANE (LATO EST) - BAR NETTUNO	88 ● PUNTA BURRONE	154 ● 100 MT. OVEST CASTELLO DI SOLANTO
23 ● 3 FONTANE (LATO EST) - KARTIBUBBO	89 ● PUNTA FARAGLIONE (500 MT. OVEST)	155 ● 250 MT. EST PUNTA S. NICOLICCHIA
24 ● C/DA LA LEPA (PROSP. VILLA ATHENA)	90 ● SCALO S.GIUSEPPE	156 ● 50 M OVEST 067 (CANTIERE S. ELIA)
25 ● C/DA POZZITELLO(PROSP. V. PASSANANTE)	FIGARAZZI	157 ● CONTR. C. ZAFFERANO SCALINATA
26 ● GRANITOLA (LATO EST) - BAR CALECA	91 ⊕ ● 200 MT. OVEST FOCE FIUME ELEUTERIO	158 ⊕ ● FONDACHELLO
27 ● GRANITOLA (LATO EST) - FARO	92 ● SPIAGGIA 200 M. OVEST VIA S. MARTINO	159 ⊕ ● GROTTA AGNONE
CAMPOFELICE DI ROCCELLA	ISOLA DELLE FEMMINE	160 ● LIDO OLIVELLA
28 ● 200 MT OVEST TORR. ROCCELLA	93 ● ANTI CIMITERO	161 ● PORTO DI SPAGNA
29 ● 200 MT. EST FOCE FIUME IMERA	94 ● ANTI VIA KENNEDY	TERMINI IMERESE
30 ● 200 MT. EST TORRENTE ROCCELLA	95 ● COSTA CORSARA	162 ● 200 MT. OVEST FOCE FIUME IMERA
31 ● ANTI CASELLO FERROVIARIO KM. 49	96 ● LA SCOGLIERA	163 ● 300 MT. EST PUNTA ALCA SECCA
32 ● ANTI CASELLO FERROVIARIO KM. 51	97 ● TORRE IN TERRA	164 ⊕ ● 400 M EST 153 (EST FIUME S.LEONARDO)
33 ● ANTI CASELLO FERROVIARIO KM. 53	LASCARI	165 ⊕ ● 400 M OVEST 152 (OVEST FIUME S.LEONARDO)
34 ● SPIAGGIA GORGO LUNGO	98 ● SPIAGGIA SALINELLE	166 ● DOGANA
CAPACI	99 ● SPIAGGIA TORRE PASTINE	167 ● SPIAGGIA LOC.GINESTRA
35 ● 200 MT. OVEST VIA KENNEDY	MARSALA	168 ● TORRE BATTILAMANO
36 ⊖ ● 200 M EST 025 (OVEST VIA KENNEDY)	100 ● CAPO BOEO ANTISTANTE CIRCOLO CANOTTIERI	TERRASINI
CARINI	101 ● CONTRADA BARBARELLO - LIDO MEDITERRANEO	169 ● 500 MT. EST FIUME NOCELLA
37 ● 300 MT. OVEST VILLAGGIO PESCATORI	102 ● CONTRADA BARBARELLO - LIDO SIGNORINO	170 ● CALA ROSSA
38 ● ARCO DEL BAGLIO	103 ● IDROSCALO STAGNONE A.M.	171 ● CITTA' DEL MARE
39 ● TORRE POZZILLO	104 ● LIDO MARINELLA	172 ● MAIDDUZZA
40 ● TORREMUSZA	105 ● SPIAGGIA S.TEODORO - 150 MT DALLA TORRE	TRABIA
CASTELDACCIA	106 ● SPIAGGIA SPAGNOLA - SCIARAZZE	173 ⊕ ● 400 M EST 083 (ANTISTANTE PESCATORE)
41 ● 250 MT. OVEST SPIAGGIA C.DA CELSO	MAZARA DEL VALLO	174 ⊕ ● 400 M OVEST 083 (ANTISTANTE PESCATORE)
CASTELLAMMARE DEL GOLFO	107 ● BAR PIZZERIA TABACCHI S.VITO	175 ● 400 M OVEST 147 (S.N. L'ARENA)
42 ● BAIJA GUIDA LOCA - RISTORANTE PIRO PIRO	108 ● C/DA LE SCIARE (PROSP. VIA ORSA MINORE)	176 ● ANTI GIARDINI N. 10
43 ● BAIJA SCOPELLO - SCOGLI FARAGLIONI	109 ● C/DA MARGI SPANO (500 MT. SUD IMPIANTO)	177 ● ANTI PIANI N. 15
44 ● CALA MAZZO DI SCIACCA	110 ● CHIOSCO DELLO SPORT - TONNARELLA	178 ● ANTI S.S. 113 KM. 226
45 ● MT 200 A OVEST FIUME S.BARTOLOMEO N.53	111 ● DISCOTECA KURSALA - SCOGLIERA	179 ● ANTI SVINCOLO AUTOSTRADA
46 ● PUNTA PISPISA	112 ● VIA NETTUNO - SCOGLIERA	180 ⊖ ● SPIAGGIA ANTI BIVIO S. ONOFRIO
47 ● SPIAGGIA PROSPICIENTE "LAMPARA"	113 ● VIALE MARRONE - TRIGLIA CORLEO	TRAPANI
CASTELVETRANO	PALERMO	181 ● 150 MT SUD TORRE MARAUSA - S.FRANCESCO
48 ● LIDO CANNARA DI TRISCINA	114 ● 200 M OVEST 039 VIA VIRGILIO	182 ● LUNGOMARE DANTE ALIGHIERI - V. RICCIO
49 ● LIDO PINETA DI SELINUNTE	115 ● 250 MT. EST VIA DEL TRITONE	183 ● PROSPICIENTE OSPIZIO MARINO
50 ● LIDO VERDE DI SELINUNTE	116 ● ADDAURA - COMPLESSO LA MARSA	184 ● SPIAGGIA MARAUSA - VECCHIO MULINO
51 ● VIA 113 DI TRISCINA	117 ● ADDAURA: VARCO 100 MT. EST PUNTA PRIOLA	TRAPPETO
CEFALU	118 ● ADDAURA:VARCO LUNGOMARE C. COLOMBO 2403	185 ● 100 MT. OVEST TORRENTE PINTO
52 ⊖ ● 100 M OVEST 108 (INIZIO LUNGOMARE)	119 ● ANTI PIAZZA VALDESI	186 ● 200 MT. OVEST TORRENTE PINTO
53 ● 200 MT. OVEST CAPO PLAIA	120 ● CAPO GALLO 500 MT. EST DAL FARO	187 ● LIDO TRAPPETO
54 ⊕ ● 200 MT. OVEST STABILIMENTO BALNEARE	121 ● CAPO GALLO LOC. MARINELLA	188 ● OVEST LOC.CIAMMARITA
55 ● BAIJA DEI SETTE FRATI	122 ● MONDELLO ANTI VIA ANADIOMENE	USTICA
56 ● BAIJA MAZZAFORNO LATO OVEST	123 ● MONDELLO - SPIAGGIA LIBERA	189 ● CALA DEL CAMPOSANTO
57 ● FINE LUNGOMARE	124 ● SCIVOLI A MARE VIA COLA PESCE	190 ● CALA SIDOTI
58 ● KALURA	125 ● SFERRACAVALLO - BAIJA DEL CORALLO	191 ● GROTTA AZZURRA
59 ⊕ ● LE CALETTE	126 ● SFERRACAVALLO LOC. LA CALA	192 ● PUNTA CAVAZZI
60 ● PLAIA DEGLI UCCELLI	127 ● STABILIMENTO BAGNI	193 ● PUNTA GORGO SALATO
61 ● SPIAGGETTA CLUB MEDITERRANÉE	128 ● TORRE MONDELLO	194 ● VILLAGGIO PESCATORI
62 ● SPIAGGIA S. AMBROGIO	129 ⊖ ● VIA VIRGILIO	VALDERICE
CINISI	PANTELLERIA	195 ● 150 MT A EST - TONNARA DI BONAGIA
63 ● PUNTA TORRE DELL'ORSA	130 ● BUE MARINO - A SINISTRA FUORI LA GROTTA	196 ● CORTIGLIULO - LIDO VALDERICE
64 ● PUNTI LA PICUZZA	131 ● CALA DI GADIR	

- ACATE**
 1 ⊕ ● 100 MT A SX SBOCCO FIUME DIRILLO
 2 ● C. DA SERRA
 3 ⊕ ● LIDO SABBIE D'ORO
 4 ⊕ ● SPIAGGIA "MACCONI"
 5 ⊕ ● SPIAGGIA DR. ALESSANDRELLO
- AGRIGENTO**
 6 ● 2 TRAVERSA
 7 ● BABALUCIARA
 8 ● CANNATELLO
 9 ● LIDO LE DUNE
 10 ● LIDO P.S.
 11 ● MADDALUSA
 12 ● MISITA ZINGARELLO
- BUTERA**
 13 ● FOCE CANALONE DESUSINO
 14 ● FOCE RIO DI DESUSINO
 15 ● FOCE TORR. CANTICAGLIONE
 16 ● FOCE TORR. CIAVOLA
 17 ● FOCE TORR. COMUNELLI
 18 ● FOCE TORR. KM 1.4 DA P. DUE ROCCHIE
 19 ● FOCE TORR. RIZZUTO
 20 ● FOCE TORR. KM 1.0 DA P. DUE ROCCHIE
- CATTOLICA ERACLEA**
 21 ● 200 MT DX CAMPING
 22 ● CAMPING
 23 ● FINANZA
 24 ● FOCE FIUME PLATANI
- GELA**
 25 ● C. DA BULALA
 26 ● C. DA MANDRIA
 27 ● EST CASERMA FINANZA
 28 ⊕ ● EST T. GATTANO
 29 ● FOCE CAN. NUOVO VALLE PRIOLO
 30 ● FOCE RIO ROCCAZZELLE
 31 ⊕ ● LIDO CONCHIGLIA
 32 ● LIDO DI MANFRIA
 33 ⊕ ● LIDO MACCHITELLA
 34 ⊕ ● OVEST LANTERNA
 35 ● OVEST PORTO RIFUGIO
 36 ● OVEST T. DIRILLO-ACATE
 37 ⊕ ● OVEST T. GATTANO
 38 ● PUNTA SECCA
- ISPICA**
 39 ● 100 MT. A SINISTRA SBOCCO RIO FAVARA
 40 ● A DESTRA "LIDO OTELLO"
 41 ● MARZA
 42 ● PORRI
 43 ● SECCHIE DI CIRCE
 44 ● VIALE KENNEDY
- LAMPEDUSA E LINOSA**
 45 ● LAMPEDUSA - ANTI ISOLA DEI CONIGLI
 46 ● LAMPEDUSA - CALA CRETA
 47 ● LAMPEDUSA - CALA GRECA
 48 ● LAMPEDUSA - PUNTA FAVALORO
 49 ● LINOSA - 250 MT. SUD LOC. FARAGLIONI
 50 ● LINOSA - CALA MANNARAZZA
 51 ● LINOSA - SCALO
- LICATA**
 52 ● CONTRADA CANTICAGLIONE
 53 ● GIUMMARELLA SUD
 54 ● LIDO BELLIA
 55 ● LIDO EX E.C.A.
 56 ● LIDO MOLLARELLA
 57 ● PISCIOTTO
 58 ● TORRE DI GAFFE
- MENFI**
 59 ● 200 MT SX MIRAMARE
 60 ● BERTOLINO
 61 ● FIORI
 62 ● FOCE TORRENTE CAVARETTO
 63 ● MIRAMARE
 64 ● SIRENETTA
 65 ● VALLONE MANDRAROSSA
- MODICA**
 66 ● CASE CUNDARI
 67 ● SPIAGGIA "MACANUCO"
 68 ● SPIAGGIA MARINA DI MODICA
 69 ● SPIAGGIA P. RELIGIONE
- MONTALLEGRO**
 70 ● BOVO MARINA
 71 ● FOCE VALLONE TORRE SALSIA
- PALMA DI MONTECHIARO**
 72 ● 250 MT A DX FIUME PALMA
 73 ● BAR FALZONE
 74 ● BAR LUNA
 75 ● MALERBA
 76 ● MONTEGRANDE
 77 ⊕ ● PUNTA TENNA
 78 ● ZINGARELLO
- PORTO EMPEDOCLE**
 79 ● CAOS
- 80 ● LIDO ANCORA
 81 ● LIDO AZZURRO
 82 ● LIDO FICODINDIA
 83 ● LIDO MARINELLA
 84 ● PUNTA PICCOLA
 85 ● SCOLO CAOS
- POZZALLO**
 86 ● EX COLONIA
 87 ● MOLO PER BARCHETTE
 88 ● PIETRENERE
 89 ● RISTORANTE "IPPOCAMPO"
 90 ● SPIAGGIA "RAGANZINO"
- RAGUSA**
 91 ● "PIAZZA MALTA"
 92 ● 200 MT A DX EX SCARICO FOGNANTE RAGUSA
 93 ● 200 MT A SX EX SCARICO FOGNANTE RAGUSA
 94 ⊕ ● PIAZZA TORRE
 95 ● SPIAGGIA "PUNTA BRACCETTE"
 96 ● SPIAGGIA BRANCO GRANDE
 97 ● SPIAGGIA CAMARINA VILLAGGIO
 98 ● SPIAGGIA CLUB MEDITERRANÉE
 99 ● SPIAGGIA FORESTALE
 100 ● SPIAGGIA IRMINIO
 101 ● SPIAGGIA RIFRISCOLARO 100 MT.
 102 ● SPIAGGIA SANTA BARBARA
 103 ● SPIAGGIA SCALO TRAPANESE
- REALMONTE**
 104 ● ACQUEDOLCI
 105 ● GELONARDO
 106 ● LIDO ROSSELLO
 107 ● PERGOLE
 108 ● PUNTAGRANDE
- RIBERA**
 109 ● 1000 MT. N-O PINETA PLATANI
 110 ● 1000 MT. N-O VALLONE CORVO
 111 ● 1000 MT. SUD-EST MAGAZZOLO
 112 ● 300 MT. N-O VALLONE CORVO
 113 ● BAR GRECO
 114 ● BAR MILLEFIORI
 115 ● BARACCHE
 116 ● FOCE FIUME VERDURA
 117 ● TAVERNA ANTONIO
- SANTA CROCE CAMERINA**
 118 ● FEMMINA MORTA
 119 ● SPIAGGIA "PUNTA SECCA" AL FARO
 120 ● SPIAGGIA CASUZZE
 121 ● SPIAGGIA CAUCANA
 122 ● SPIAGGIA PALMENTO
 123 ⊖ ● SPIAGGIA TORRE DI MEZZO
- SCIACCA**
 124 ● CONTRADA TABIA
 125 ● FOCE FIUME CARBOJ
 126 ● MAKAUDA
 127 ● MARAGANI
 128 ● RENELLA
 129 ● SAN GIORGIO
 130 ● SOVARETO
 131 ● STAZIONE S. MARCO
 132 ● TIMPI RUSSI
 133 ● TONNARA DI FRONTE CENTRO NAUTICO
 134 ● VERDURA
 135 ● VILLAGGIO SAN MARCO
- SCICLI**
 136 ● COSTA DI CARRO
 137 ● LIDO DONNALUCATA
 138 ● SAMPIERI SPIAGGIA
 139 ● SPIAGGIA "ARIZZA"
 140 ● SPIAGGIA "CAVA D'ALIGA"
 141 ● SPIAGGIA "DONNALUCATA" - "HOTEL RIVIERA"
 142 ● SPIAGGIA "DONNALUCATA" - A DX DEL MOLO
 143 ⊕ ● SPIAGGIA "DONNALUCATA" - A SX DEL MOLO
 144 ● SPIAGGIA "PLAYA GRANDE"
 145 ● SPIAGGIA PISCIOTTO
 146 ● SPIAGGIA PUNTA DEL CORVO
 147 ● SPIAGGIA SPINA SANTA
- SICULIANA**
 148 ● FINANZA
 149 ● HERBESSO
 150 ● PIETRE CADUTE
 151 ● TORRE SALSIA
- VITTORIA**
 152 ● SPIAGGIA BAI A DORICA
 153 ● SPIAGGIA CAMARANA
 154 ● SPIAGGIA COSTA ELLENICA
 155 ● SPIAGGIA COSTA ESPERIA
 156 ⊕ ● SPIAGGIA COSTA EUBEA
 157 ● SPIAGGIA COSTA FENICIA
 158 ● SPIAGGIA DI FRONTE AL GABBIANO
 159 ● SPIAGGIA LUNGOMARE - N.C.200
 160 ● SPIAGGIA LUNGOMARE - VIA DEL MARE

ACI CASTELLO
 1 ● ACITREZZA - IMM. PORTO VECCHIO 150M. NORD
 2 ● CANNIZZARO VIA PEZZANA 18
 3 ● IMMISS. LGOMARE SCARDAMIANO 50M. NORD
 4 ● VIA A. DA MESSINA - SELENE

ACIREALE
 5 ● CAMPOMULINI SBOCCO VIA GURNE
 6 ● CAPO MULINI - FINE BAIA
 7 ● CAPO MULINI - INIZIO VIA GARITTA
 8 ● POZZILLO - VIA PATTI 34
 9 ● S. CATERINA - TIMPA ZI TIZIO
 10 ● S. MARIA LA SCALA - TESTA ACQUA
 11 ● S. MARIA LA SCALA NORD
 12 ● S. TECLA NORD
 13 ● S. TECLA - VIA COSTIGLIO CASINO 5
 14 ● S. TECLA SUD
 15 ● STAZZO - VIA SPIAGGIA 94
 16 ● TORRENTE MANGANO

ACQUEDOLCI
 17 ● 100 MT OVEST TORRENTE INGANNO
 18 ● 300 MT EST CIMITERO
 19 ● STAZIONE FF.SS.
 20 ● TORRENTE FURIANO

ALI TERME
 21 ● FOCE RIO IMPISI
 22 ● FOCE TORRENTE ALI
 23 ● FOCE TORRENTE CALAMACI
 24 ● FOCE TORRENTE MASTROGUGLIELMO

AUGUSTA
 25 ● AGNONE - BAIA CONCHIGLIE-KM 0,5 SUD FIUME
 26 ● AGNONE - BAIA DEI FALCHI-KM 2,6 SUD FIUME
 27 ● AGNONE - BAIA SERENA-KM 1,5 SUD FIUME
 28 ● BAIA AGNONE-LIDO MURGANZIO
 29 ● BAIA DEI TURCHI
 30 ● BAIA DEL GAMBERO
 31 ● BANCO GISIRA-VILLAGGIO VALTUR
 32 ● C/DA SOLANO KM 1,5 SUD CAPO CAMPOLATO
 33 ● CAMPOLATO
 34 ● CASTELLUCCIO-COSTA PROSPICIENTE STAZIONE
 35 ● COSTA SARACENA-KM 1,7 NORD CASTELLUCCIO
 36 ● COZZO GALERA-KM 0,4 SUD CAPO CAMPOLATO
 37 ● FOCE FIUME S. CALOGERO
 38 ● FOCE FIUME S. LEONARDO
 39 ● KM. 0,05 SUD FOCE FIUME S. LEONARDO
 40 ● MONTE AMARA-VILLAGGIO EUROPA CLUB
 41 ● MONTE S. ELENA-FARO S. CROCE
 42 ● PROSPICIENTE EREMO MADONNA ADONAI
 43 ● VETRANO
 44 ● VILLA MARINA-ALBERGO V. MARINA
 45 ● VILLAGGIO REYSOL A KM 0,5 P. CASTELLUCCIO

AVOLA
 46 ● BORGELUZZO-TREMOLI
 47 ● CHIUSE DI CARLO
 48 ● CHIUSE DI CARLO - CAMPING SABBIAODORO
 49 ● DICIRATA-PICCIO KM 0,2 SUD TORR. EUGHINI
 50 ● FARACE
 51 ● GALLINA-KM 0,25 SUD FIUME CASSIBILE
 52 ● KM. 0,2 NORD FIUME ASINARA
 53 ● KM. 0,1 SUD FIUME CASSIBILE
 54 ● PANTANELLO-LIDO FERRO DI CAVALLO

BARCELLONA POZZO DI GOTTO
 55 ● 200 M E SCARICO VILLA CRISAFULLI
 56 ● FOCE TORRENTE IDRIA
 57 ● FOCE TORRENTE LONGANO CTD CALDERA

BROLO
 58 ● FOCE TORR. S. ANGELO
 59 ● FOCE TORRENTE BROLO

CALATABIANO
 60 ● FIUME ALCANTARA SUD
 61 ● TORRENTE MINISSALE 25 M. NORD
 62 ● TORRENTE MINISSALE 50 M. SUD

CAPO D'ORLANDO
 63 ● 100 M A EST DELLA FOCE TORRENTE VINA
 64 ● S. GREGORIO - HOTEL TARTARUGA
 65 ● SANTUARIO CRISTO RE
 66 ● TORRENTE ZAPPULLA 250 M E
 67 ● VIA CORDOVENA
 68 ● VILL. TESTA DI MONACO

CAPRI LEONE
 69 ● FOCE TORRENTE BARBUZZA

CARLENTINI
 70 ● KM 0,2 NORD FIUME S. LEONARDO
 71 ● KM. 0,05 NORD FOCE FIUME S. LEONARDO
 72 ● S. LEONARDO SOTTANO KM 0,5 NORD FIUME
 73 ● S. LEONARDO SOTTANO-KM 1,5 NORD FIUME

CARONIA
 74 ● 200 MT. OVEST PUNTA CHIAPPE
 75 ● 200M. OVEST MARINA DI CARONIA CD/SALAMONE
 76 ● 300 MT OVEST SCOGLIO S. BIAGIO
 77 ● DIRETTRICE PONTE COLALIEO
 78 ● FOCE TORRENTE BUZZA
 79 ● FOCE TORRENTE PORTALE
 80 ● FRAZIONE CANNETO
 81 ● SBOCCO TORR. CARONIA
 82 ● TORRE DEL LAURO

CATANIA
 83 ● CONTRADA VACCARIZZO
 84 ● CONTRADA VACCARIZZO-VILLAGGIO DELFINO
 85 ● GORNALUNGA - VILLAGGIO NETTUNO
 86 ● IMMISSIONE PIAZZA EUROPA 15 M. NORD
 87 ● IMMISSIONE PIAZZA EUROPA 15 M. SUD
 88 ● PARADISO DEGLI ARANCI - CAMPO DI MARE
 89 ● PARADISO DEGLI ARANCI- VILLAGGIO AZZURRO
 90 ● PLAIA - CANALE ARCI 100 M. NORD
 91 ● PLAIA - CANALE ARCI 100 M. SUD
 92 ● PLAIA - CANALE FORCILE 100 M. NORD
 93 ● PLAIA - CANALE FORCILE 100 M. SUD
 94 ● PLAIA - TORRENTE ACQUICELLA 230 M. SUD
 95 ● SAN GIOVANNI LI CUTI
 96 ● STAZIONE CENTRALE
 97 ● VIA DEI VILLINI A MARE
 98 ● VIALE KENNEDY 91

FALCONE
 99 ● 200 MT. EST FOCE TORRENTE ELICONA
 100 ● DI FRONTE RISTORANTE SOLEADO

FIUMEFREDDO DI SICILIA
 101 ● FIUME FIUMEFREDDO
 102 ● SORGENTE C. DA PALITTO
 103 ● TORRENTE FORCHE
 104 ● TORRENTE GURNA

FORZA D'AGRO
 105 ● FOCE TORRENTE FONDACO PARRINO

FURCI SICULO
 106 ● FOCE TORRENTE PAGLIARA
 107 ● FOCE TORRENTE SAVOCA

FURNARI
 108 ● DI FRONTE CTD.ZONA SALATINA
 109 ● DI FRONTE CTD. CAMPEGGIO BAZIA

110 ● IN DIREZIONE COMPLESSO BAIA CALIPSO
GIARDINI-NAXOS
 111 ● CARAVAL 100 MT A SUD DELLO SBOCCO FOGNA
 112 ● CUNETTE. SCARICO ACQUA PARK
 113 ● DI FRONTE CASA COMUNALE
 114 ● FOCE TORRENTE S. GIOVANNI
 115 ● FOCE TORRENTE S. VENERA
 116 ● HELLENIA HOLIDAY INN
 117 ● LIDO NAXOS

GIOIOSA MAREA
 118 ● FOCE TORRENTE FETENTE
 119 ● SALICETO DI GIOIOSA MAREA
 120 ● SAN GIORGIO
 121 ● STAZIONE FF.SS.GIOIOSA MAREA
 122 ● VILLAGGIO CALAVA

ITALA
 123 ● CHIESA SAN GIACOMO
 124 ● CUNETTA ANAS - CONTRADA PIETRAPEPICIARA

LENI
 125 ● LENI ERBE BIANCHE
 126 ● LENI RINELLA
 127 ● PRAIOLA
 128 ● PUNTA DI MARCELLO

LETOJANNI
 129 ● 200 MT. SUD FOCE TORRENTE S. FILIPPO
 130 ● 200 MT. NORD FOCE TORRENTE S. FILIPPO
 131 ● FOCE TORRENTE LETOJANNI
 132 ● FOCE TORRENTE PAPALE
 133 ● FOCE TORRENTE PIETRABIANCA
 134 ● FOCE TORRENTE SILLEMI

LIPARI
 135 ● ACQUACALDA
 136 ● ALICUDI DI FRONTE TORRECIIRINO
 137 ● ALICUDI PORTO
 138 ● BAIA PUNTA TORRIONE
 139 ● BRIGANTINI
 140 ● CALA DI MASTRO MINICO
 141 ● CALA DI TESTA GROSSA
 142 ● CALA FICO
 143 ● CALA SCIABECA
 144 ● CAPO GRILLO
 145 ● COSTA DELLO SCIARATO
 146 ● FILICUDI PECORINI A MARE
 147 ● FILICUDI PORTO
 148 ● FOCE RIO GRANDE
 149 ● FUORI DEL PERTUSO
 150 ● GROTTA DEL TABACCO
 151 ● GROTTA DELL'ABATE
 152 ● LE PUNTAZZE
 153 ● LE PUNTE
 154 ● MARINA DI CANNETO
 155 ● MARINA DI PORTO SALVO
 156 ● PANAREA PORTO
 157 ● PANAREA SCALO BASTIMENTO-VIL.PREISTORICO
 158 ● PORTICELLO
 159 ● PORTO DELLE GENTI
 160 ● PUNTA DEL MORTARO
 161 ● PUNTA DELLO ZUCCO GRANDE
 162 ● PUNTA DI MALOPASSO
 163 ● PUNTA LABRONZO
 164 ● PUNTA LENA
 165 ● PUNTA MALPASSO
 166 ● PUNTA MOLO DI FEMMINA
 167 ● PUNTA MUZZA
 168 ● PUNTALE GROTTECELLE
 169 ● SC.QUADRO DI S. GIUSEPPE 200 M A NNE
 170 ● SCIARA DI MONTEROSA
 171 ● SCOGLIERA SOTTO IL MONTE
 172 ● SCOGLIO CACATO
 173 ● SCOGLIO DEI MONACI
 174 ● SCOGLIO NOTARO
 175 ● SPIAGGIA ACQUE TERMALI
 176 ● SPIAGGIA DELLA MURIA
 177 ● SPIAGGIA DELLA PAPERCA
 178 ● SPIAGGIA LUNGA
 179 ● SPIAGGIA PENNATA
 180 ● SPONDA LENA NORD
 181 ● STROMBOLI FICOGFRANDE
 182 ● STROMBOLI GINOSTRA
 183 ● STROMBOLI SCARI
 184 ● VERSANTE SUD-OVEST
 185 ● VULCANO LOCALITA GELSO
 186 ● VULCANO PORTO PONENTE

MALFA
 187 ● MALFA GALERA
 188 ● MALFA POLLARA
 189 ● MALFA TORRICELLA
 190 ● PUNTA FONTANELLE

MASCALI
 191 ● FONDACHELLO VIA SPIAGGIA 22
 192 ● TORRENTE ANGUILLARA 160 M. NORD
 193 ● TORRENTE ANGUILLARA 160 M. SUD
 194 ● TORRENTE MACCHIA 225 MT. NORD
 195 ● TORRENTE MACCHIA 225 MT. SUD

MESSINA
 196 ● 100 MT SUD "PERLA AZZURRA" MILI MOLETTI
 197 ● 100 MT SUD FOGN. COMUN. N.34 S. MARGHERITA
 198 ● 100 MT SUD HOTEL GABBIANO PONTE SCHIAVO
 199 ● 150 MT AD EST FRAZIONE CASABIANCA
 200 ● 200 MT NORD STAZIONE GIAMPILIERI
 201 ● 200 MT. OVEST LIDO SABBIA D'ORO
 202 ● CANALE DEGLI INGLESI TORREFARO
 203 ● CANALE DEL LAGO PICCOLO TORREFARO
 204 ● CAPO ROSOCOLLO
 205 ● CHIESA FRAZIONE S.SABA
 206 ● DIRETTRICE CANALE PANTANO GRANDE
 207 ● FATA MORGANA GANZIRRI
 208 ● FIUMARA CORSARI
 209 ● FIUMARA DI TONO
 210 ● FIUMARA MARMORA
 211 ● FOCE TORRENTE CASAGRANDE
 212 ● FOCE TORRENTE GIAMPILIERI
 213 ● FOCE TORRENTE LARDERIA
 214 ● FORTINO-PACE
 215 ● FRAZIONE ORTOLIUZZO
 216 ● FRAZIONE RODIA
 217 ● HOTEL PARADISE CONTEMPLAZIONE
 218 ● LIDO DEL TIRRENO MORTELLE
 219 ● OSPEDALE REGINA MARGHERITA
 220 ● PROSPICIENTE RISTORANTE DUE MARI
 221 ● TORRENTE MELA SCARICO DEPURATORE
 222 ● VALLONE CANNETO
 223 ● VILLA MAGAUDDA-S. AGATA

MILAZZO
 224 ● ANGNONIA TONO
 225 ● CAMPEGGIO SAIONARA-CROCE DEL TINDARO
 226 ● DI FRONTE CASA D'AMICO
 227 ● DIRETTRICE CONDOTTA SOTTOMARINA

228 ● HOTEL SILVANETTA
 229 ● LE TRE PIETRACCE
 230 ● LIDO AZZURRO
 231 ● LIDO CIRUCCO
 232 ● LIDO SALOMONE A MARE
 233 ● LIDO SMERALDA
 234 ● LUNGOMARE INCROCIO VIA S. GIOVANNI
 235 ● PUNTA BALDASSARE
 236 ● PUNTA TESTA DELL'IMPICCATO
 237 ● S. PAPINO
 238 ● VECCHIO OSPEDALE CIVICO VACCARELLA
 239 ● ZONA CROCE DI MARE

MONFORTE SAN GIORGIO
 240 ● LIDO ONDA AZZURRA

MOTTA D'AFFERMO
 241 ● 200 M E DEPURATORE TORREMUZZA
 242 ● 200 M W DEPURATORE TORREMUZZA
 243 ● TORRENTE CANNIZZA
 244 ● TORRENTE S. CATALDO

NASO
 245 ● FOCE TORRENTE NASO

NIZZA DI SICILIA
 246 ● FOCE TORRENTE FIUMEDINISI
 247 ● FOCE TORRENTE LANDRO

NOTO
 248 ● BALATA-KM 0,3 SUD FIUME ASINARO
 249 ● BALATA-KM 1,3 SUD FIUME ASINARO
 250 ● BOVE MARINO
 251 ● CALAMOSCHE
 252 ● CASA LA BANCA-BALSAMO
 253 ● CENTRO FOCE FIUME GIOI
 254 ● FOCE FIUME ASINARO
 255 ● FOCE FIUME TELLARO
 256 ● GUARDIOLA-KM 0,5 NORD FOCE F. GIOI
 257 ● GUARDIOLA-KM 1,2 NORD FOCE F. GIOI
 258 ● HOTEL MEETING
 259 ● HOTEL PRESIDENT
 260 ● KM 0,1 SUD FOCE F. GIOI (HOTEL ELIOS)
 261 ● KM. 0,25 NORD FIUME GIOI
 262 ● MT. 200 SUD FIUME ASINARO
 263 ● MT. 250 SUD FIUME TELLARO
 264 ● PIZZUTA-KM 0,25 SUD FOCE F. GIOI
 265 ● REITANI-VILLAGGIO TURISTICO SAN LORENZO
 266 ● SPINAZZA-KM 0,5 NORD MARZAMEMI
 267 ● STAMPAZ-KM 0,25 NORD FOCE F. TELLARO
 268 ● STRADA IV-COSTA REITANI
 269 ● STRADA IX COSTA REITANI-CITTADELLA
 270 ● TORRE VENTICARI
 271 ● VILLAGGIO ISOLA BLU

OLIVERI
 272 ● 200 MT. OVEST FOCE TORRENTE ELICONA
 273 ● SBOCCO TORRENTE SAIA CASTELLO

PACE DEL MELA
 274 ● CONTRADA ORGOTTO - VILLA LOMBARDO
 275 ● FOCE TORRENTE MUTO
 276 ● SAJA ARCHI

PACHINO
 277 ● CONSERIA-COSTA AMBRA
 278 ● DIGA SPINAZZA
 279 ● FOCE PANTANO AURUGA
 280 ● FOCE PANTANO BARONELLO
 281 ● FOCE PANTANO CANNONE
 282 ● FOCE PANTANO LONGARINI
 283 ● FOCE PANTANO MORGHELLA
 284 ● ISOLA PICCOLA BRANCATI
 285 ● KM 0,3 SUD FOCE PANTANO MORGHELLA
 286 ● KM 0,2 SUD SCARICO ACQUA AZZURRA
 287 ● KM. 0,1 NORD FOCE PANTANO MORGHELLA
 288 ● KM. 0,1 SUD FOCE PANTANO MORGHELLA
 289 ● KM. 0,2 NORD FOCE PANTANO LONGARINI
 290 ● KM. 0,2 NORD SCARICO ACQUA AZZURRA
 291 ● LA BALATA - MARZAMEMI
 292 ● LIDO MARINELLA-KM 1 SUD MARZAMEMI
 293 ● NUOVO PUNTO CHIAPPA
 294 ● PUNTORIO
 295 ● RANEDDI-VALLE PANTANO CUBA-LONGARINI
 296 ● TORRE FANO

PATTI
 297 ● CAPO TINDARI
 298 ● CTD GALICE MONGIOVE
 299 ● DI FRONTE CAMPING MARINELLO
 300 ● GROTTIE MONGIOVE
 301 ● PONTILE 100 MT A EST FOGNA
 302 ● TORRENTE TIMETO
 303 ● VILLA PLAJA HOTEL VILLA ROMANA

PIRAINO
 304 ● 200 MT AD OVEST TORRE DELLE CIAVOLE
 305 ● CONDOTTA SOTTOMARINA FRAZ. GIACA
 306 ● FOCE TORRENTE GAROFALO

PORTOPALO DI CAPO PASSERO
 307 ● C/DA GUARDIANI A KM. 1 NORD IS. CORRENTI
 308 ● CASE BONGIOVANNI
 309 ● GUARDIANA-CAPTAIN CAMPING
 310 ● ISOLA C. PASSERO SPIAGGIA NORD
 311 ● KM. 0,2 NORD COLLETT. FOGNARIO C. PASSERO
 312 ● KM. 0,2 NORD PUNTA PILIERI
 313 ● KM. 0,3 NORD PUNTA ANIPRO
 314 ● PORTO PIDOCCHIO
 315 ● PORTO-CAMPING CAPO PASSERO
 316 ● SCALO MANDRIE-ISOLA CAPO PASSERO
 317 ● TONNARA CAPO PASSERO

PRIOLO GARGALLO
 318 ● 200 MT. NORD SCARICO COGEMA
 319 ● 200 MT. NORD SCARICO ENEL
 320 ● 200 MT. SUD SCARICO COGEMA
 321 ● 200 MT. SUD SCARICO ENEL
 322 ● DA FORTINO PEN. MAGNISI A KM 0,2 C. ENEL

REITANO
 323 ● FRAZIONE VILLA MARGI

RIPOSTO
 324 ● PRAIOLA C. DA GANCIA
 325 ● PRAIOLA SBOCCO STRADA N. 6
 326 ● RIPOSTO OLMO
 327 ● SCARICO VIA COLOMBO 150 M. NORD
 328 ● SCARICO VIA COLOMBO 150 M. SUD
 329 ● TORR. ARCHIRAFI - TORR. BABBO 50 M. NORD
 330 ● TORR. ARCHIRAFI - TORR. BABBO 50 M. SUD
 331 ● VALLONE BABBO

ROCCALUMERA
 332 ● FOCE TORRENTE ALLUME
 333 ● FOCE TORRENTE SCIGLIO
 334 ● VIA MIRONNE - STAB. SPEDA

ROMETTA
 335 ● 100 M. EST FOCE TORRENTE PIETRA-BONCODDO
 336 ● DIRETTRICE COMPLESSO SABBIE D'ORO
 337 ● DIRETTRICE TORRENTE SCAGLIOLA
 338 ● DIRETTRICE VIA DEL MARE

SAN FILIPPO DEL MELA
 339 ● 400 MT AD EST SCARICO ENEL

SAN PIER NICETO
 340 ● FOCE TORRENTE NICETO

SANT'AGATA DI MILITELLO
 341 ● FOCE TORRENTE INGANNO
 342 ● SBOCCO VALLONE POSTA-300 MT OVEST FF.SS.
 343 ● VALLONE CANNAMELATA
 344 ● VALLONE PIDOCCHIO

SANT'ALESSIO SICULO
 345 ● ELIO HOTEL
 346 ● FOCE TORRENTE AGRÒ
 347 ● FOCE TORRENTE SAUCE COND. SOTTOMARINA
 348 ● HOTEL KENNEDY

SANTA MARINA SALINA
 349 ● PASSO DI MEGNA
 350 ● S. MARINA - POZZO D'AGNELLO
 351 ● S. MARINA-LINGUA (RISTORANTE DELFINO)

SANTA TERESA DI RIVA
 352 ● 200 M N SCARICO VIA SPARAGONK
 353 ● 200 M S SCARICO VIA SPARAGONK
 354 ● CASA COMUNALE
 355 ● FOCE TORRENTE PORTO SALVO
 356 ● SCARICO CUNETTONE ANAS
 357 ● SCARICO CUNETTONE ANAS

SANTO STEFANO DI CAMASTRA
 358 ● 100 MT OVEST FABBRICA CERAMICA
 359 ● 600 MT AD EST DEL TORRENTE S. STEFANO
 360 ● CONTRADA ARIA - TORRENTE PECORARO
 361 ● TORR. CIARAMISELLO 200 M E
 362 ● TORR. CIARAMISELLO 250 M W

SAPONARA
 363 ● SULLA DIRETTRICE DEL TORRENTE SAPONARA

SCALETTA ZANGLA
 364 ● FOCE TORRENTE FORAGGINE
 365 ● FOCE TORRENTE ITALIA COND. SOTTOMARINA
 366 ● FOCE TORRENTE SAPONARA

SIRACUSA
 367 ● BELVEDERE SAN GIACOMO
 368 ● CALA MURAGLIA ROSSA
 369 ● CENTRO FOCE FIUME CASSIBILE
 370 ● COSTA BIANCA PLEMMIRIO V. DEGLI ZAFFIRI
 371 ● CUBA-KM 0,7 SUD PUNTA CORVO
 372 ● DUE FRATELLI
 373 ● FONTANE BIANCHE-KM 0,1 SUD SORGENTI
 374 ● FONTANE BIANCHE-KM 0,2 NORD SORGENTI
 375 ● FONTANE BIANCHE-KM 0,2 SUD LIDO SAYONARA
 376 ● FONTANE BIANCHE-LIDO SAYONARA
 377 ● FONTE ARETUSA
 378 ● FORTE VIGLIENA
 379 ● KM 0,1 NORD SCOGLIO IMBIANCATO
 380 ● KM 0,3 NORD SCOGLIO IMBIANCATO
 381 ● KM. 0,1 NORD FOCE FIUME CASSIBILE
 382 ● KM. 0,2 NORD CANALE A C/DA FANUSA
 383 ● KM. 0,8 NORD PUNTA CORVO-CUBA
 384 ● KM. 0,8 SUD PUNTA ARENELLA
 385 ● LIDO ARENELLA-KM 0,7 NORD PUNTA ARENELLA
 386 ● LUNGOMARE ALFEO
 387 ● MAZZARRONA
 388 ● PILICEDDI
 389 ● PLEMMIRIO-COSTA BIANCA
 390 ● PUNTA ASPARANO
 391 ● PUNTA CARROZZA
 392 ● PUNTA DEL CANE
 393 ● PUNTA MILOCCA-FANUSA
 394 ● PUNTA MILOCCA-KM 1,3 SUD PUNTA MILOCCA
 395 ● PUNTA SPINAZZA
 396 ● SACRAMENTO-CIRCOLO UNIONE
 397 ● SACRAMENTO-EX LIDO AZZURRO
 398 ● SPIAGGETTA MARINA
 399 ● SPIAGGIA DELLA MADDALENA
 400 ● TAVILA
 401 ● TERRAUZZA TONNARA
 402 ● TERRAUZZA-KM 0,3 SUD TONNARA
 403 ● TONNARA S. PANAGIA
 404 ● TORRE TIGNINA
 405 ● VIA DEI TOLOMEI
 406 ● VICOLO IV ALLA MASTRARUA
 407 ● VILL. MINARETO-KM 0,5 FARO P. CASTELLUCCIO
 408 ● ZONA INTERMEDIA CANALI A-B C/DA FANUSA

SPADAFORA
 409 ● 100 MT. O. FOCE TORRENTE PIETRA-BONCODDO
 410 ● ACQUA VENA
 411 ● FOCE TORRENTE TONNARAZZA
 412 ● INIZIO CAMPO SPORTIVO

TAORMINA
 413 ● CASTELLUCCIO 100 MT SCARICO FOGNA
 414 ● FOCE TORRENTE S. ANTONIO
 415 ● FOCE TORRENTE SIRINA
 416 ● HOTEL ATLANTIC BAY
 417 ● HOTEL S. ANDREA
 418 ● HOTEL SEA PALACE
 419 ● HOTEL STOCKOLM
 420 ● LIDO PIZZICHELLI
 421 ● LIDO TROPICANA
 422 ● SCARICO S. LEO 300 M E
 423 ● SCARICO S. LEO 400 M W
 424 ● STAZIONE FF. SS.
 425 ● TRIERES

TERME VIGLIATORE
 426 ● 100 M E SCARICO C/DA ACQUITTA
 427 ● 100 M W SCARICO C/DA ACQUITTA
 428 ● LIDO CTD MARCHESANI
 429 ● VILLAGGIO CIAPPAZZI

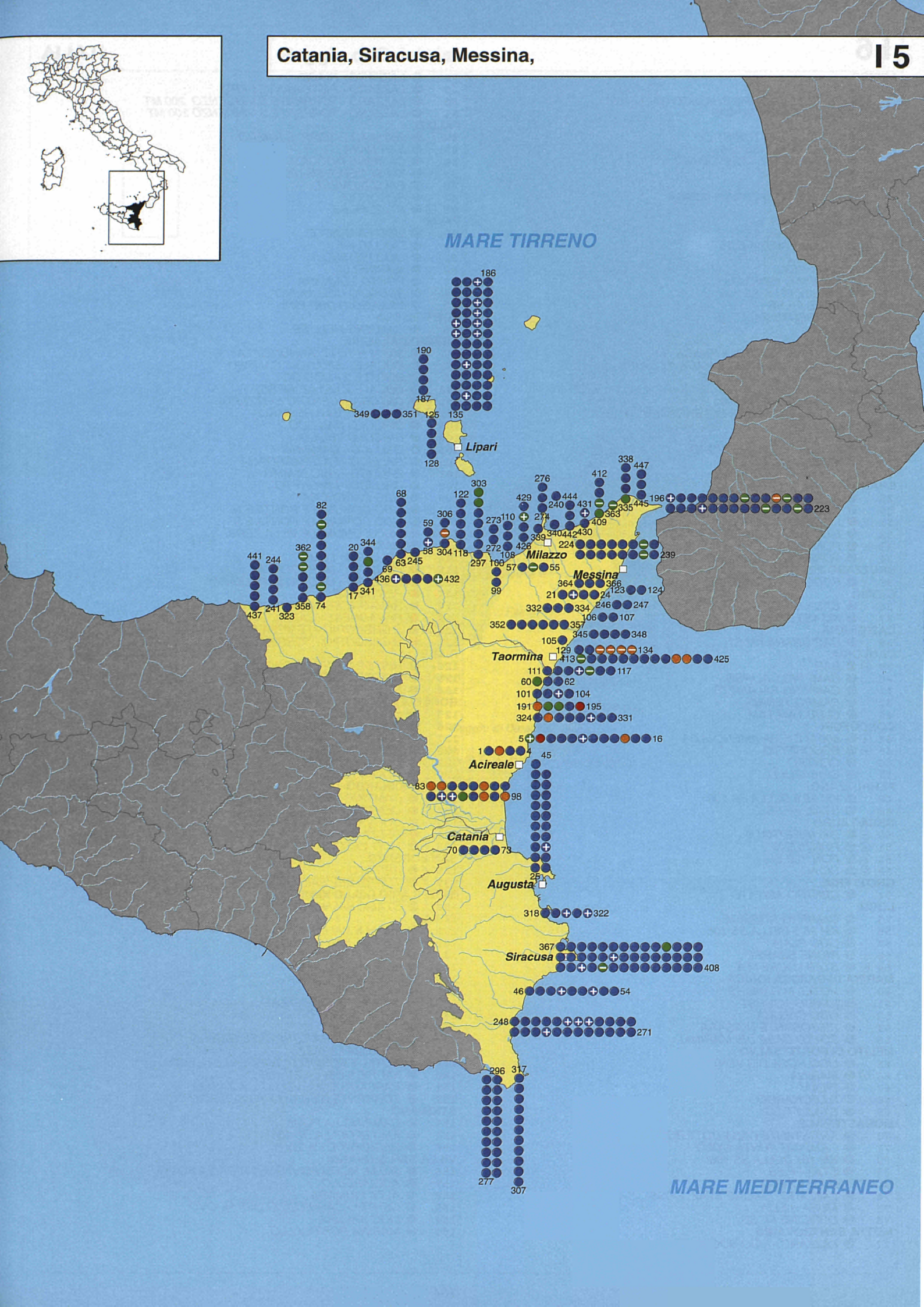
TORREGROTTA
 430 ● CORSO SICILIA
 431 ● TORR. FONDACHELLO 200 M W

TORRENNOVA
 432 ● 150 M E STAZIONE FF.SS. ZAPPULLA
 433 ● FOCE TORR. PLATANIA COND. SOTTOMARINA
 434 ● FOCE TORRENTE FAVARA
 435 ● FOCE TORRENTE ROSMARINO
 436 ● TORRENTE ZAPPULLA 250 M W

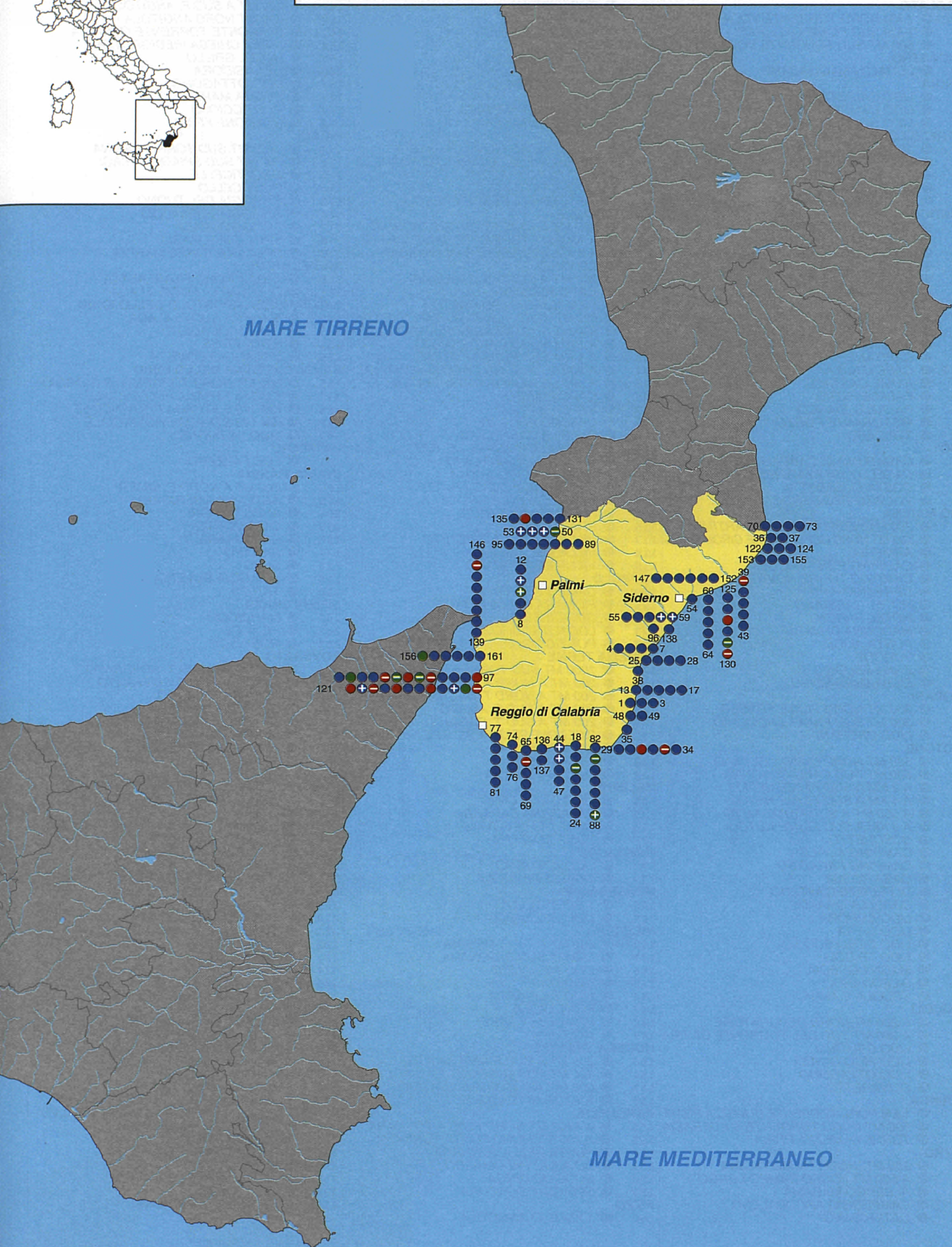
TUSA
 437 ● FOCE TORRENTE PALI
 438 ● FOCE TORRENTE TUSA
 439 ● FRAZIONE CASTEL DI TUSA
 440 ● FRAZIONE MILIANNI
 441 ● SCARICO ACQUE TORRENTE NACCIO MARALLO

VENETICO
 442 ● CONFINE EST FABBRICA VACCARINO
 443 ● IN DIREZIONE VIA SICILIA
 444 ● VIA V.E. ORLANDO

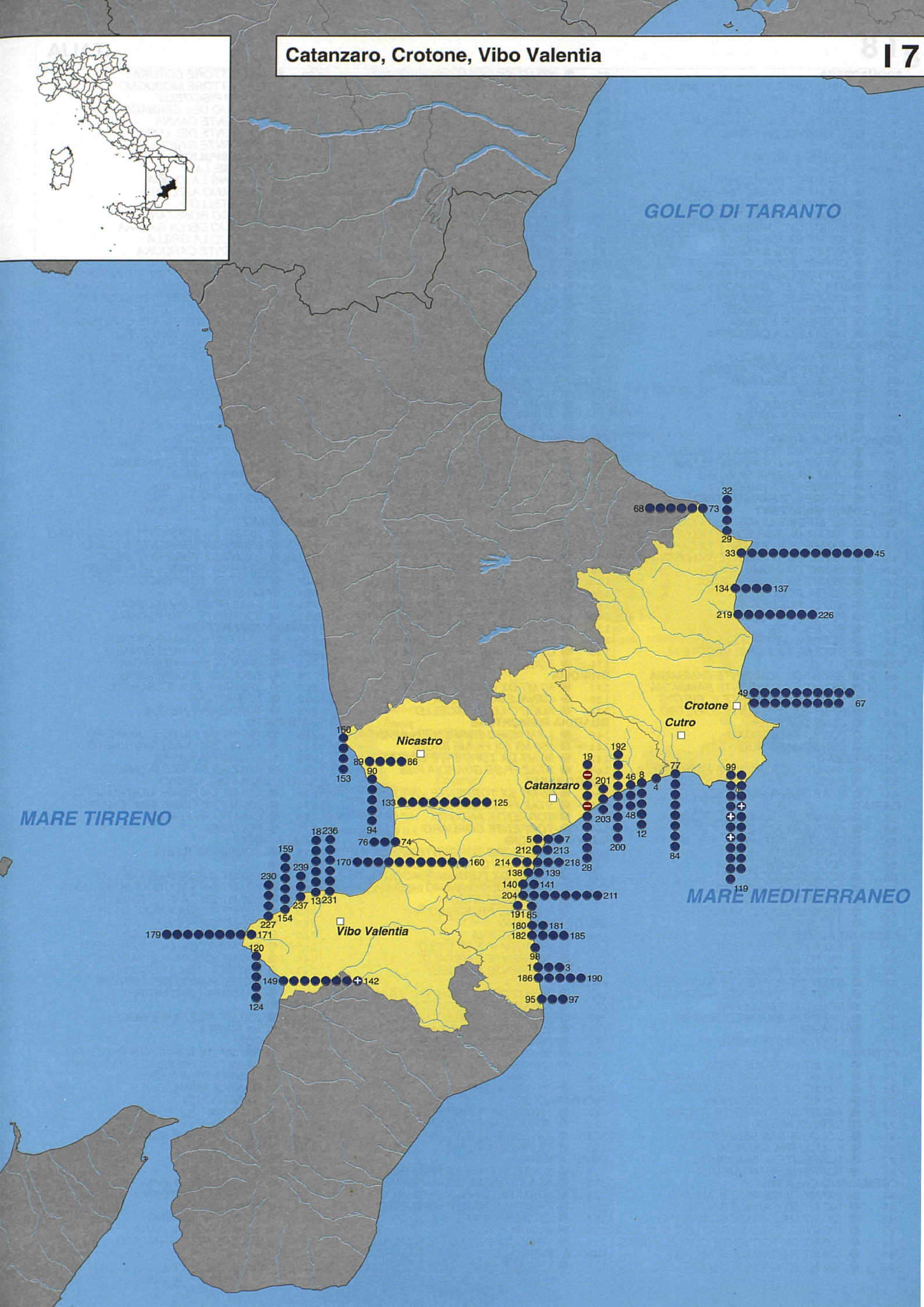
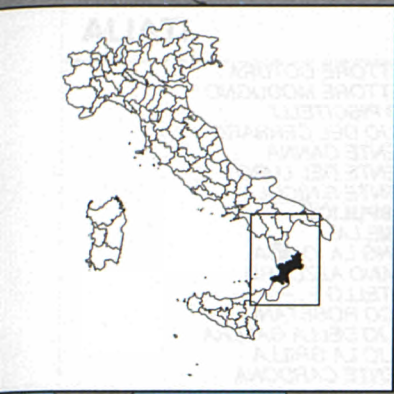
VILLAFRANCA TIRRENA
 445 ● CALCIFICIO SIGAL
 446 ● DITTA MOI MOSCHELLA
 447 ● FIUMARA GALLO



- AFRICO**
 1 ● STAZ. FF.SS.
 2 ● TORRE DEL CAPO CHIOSCO GALLERIA
 3 ● VILLAGGIO LA VERDE
- ARDORE**
 4 ● COMPLESSO TURISTICO
 5 ● KM 89 DELLA SS 106
 6 ● KM 92 - TORR. CONDOIANNI
 7 ● LIDO ARDORE
- BAGNARA CALABRA**
 8 ● 200 M S TORR. PRAIA LONGA
 9 ● EX LIDO
 10 ⊕ ● LOC.MELAROSA
 11 ⊕ ● MARTORANO LOC.
 12 ● SCUOLA MEDIA E.FERMI
- BIANCO**
 13 ● CAMPING
 14 ● CAMPING IONIO BLU
 15 ● KM 82 DELLA SS 106
 16 ● STAZ. FF.SS.
 17 ● TORRENTE VALLONE
- BOVA MARINA**
 18 ● BOVA EST
 19 ● CAMPING LA PERLA IONICA
 20 ⊖ ● CENTRO 200 MT EST RADA AZZURRA
 21 ● DISCOTECA MIRAMARE
 22 ● KM 49 DELLA SS 106
 23 ● KM 50 DELLA SS 106
 24 ● VILLAGGIO COSTA DEI SARACENI
- BOVALINO**
 25 ● EUR HOTEL
 26 ● FINE LUNGOMARE NORD
 27 ● KM 85 DELLA SS 106
 28 ● STAB.BALNEARE
- BRANCALEONE**
 29 ● ALTALIA
 30 ● GALATI
 31 ● I.D. BRANCALEONE
 32 ● LIDO RISTORANTE DANCING
 33 ⊖ ● PONTILE
 34 ● TORRENTE COSMANO
- BRUZZANO ZEFFIRIO**
 35 ● SCOGLIO CUZZUFRI
- CAMINI**
 36 ● CASA CANTONIERA
 37 ● KM 133,5 DELLA SS 106
- CASIGNANA**
 38 ● CASIGNANA KM 83
- CAULONIA**
 39 ⊖ ● BAR
 40 ● CAMPING CALIPSO
 41 ● CAMPING PALAFITTE
 42 ● CAMPO TENNIS
 43 ● CLUB TAM TAM
- CONDOLFURI**
 44 ⊕ ● 600 M E F.RA AMENDOLEA
 45 ⊕ ● BOSCHETTO
 46 ● CENTRO
 47 ● CRISAPULLI
- FERRUZZANO**
 48 ● KM 68.5 DELLA SS 106
 49 ● STAZ. FF.SS.
- GIOIA TAURO**
 50 ⊖ ● 200 M.PETRACE
 51 ⊕ ● PONTILE N
 52 ⊕ ● PONTILE S
 53 ⊕ ● SIDAC
- GROTTERIA**
 54 ● CENTRO ABITATO
- LOCRI**
 55 ● CAMPING NOSSIDE
 56 ● KM 96.5 DELLA SS 106
 57 ● LIDO PLAIA
 58 ⊕ ● RIONE SBARRE
 59 ⊕ ● STAB.LOCRETTA
- MARINA DI GIOIOSA IONICA**
 60 ● HOTEL MIRAMARE
 61 ● IONICO TOURST
 62 ● LIDO CALURA
 63 ● RISTORANTE NIAGARA
 64 ● SOTTO CASA DEI MARINAI
- MELITO DI PORTO SALVO**
 65 ● LIDO ROSA DEI VENTI
 66 ⊖ ● MARINA
 67 ● PILATI
 68 ● S.LEONARDO
 69 ● STAZ. FF.SS.
- MONASTERACE**
 70 ● ANTISTANTE CASA DOTT.BOSCO
 71 ● CAMPING PUNTA STILO
 72 ● KM 137 DELLA SS 106
 73 ● STAZ.FF.SS.
- MONTEBELLO IONICO**
 74 ● LAZZARO - SALINE STAZ. FF.SS.
 75 ● MUSA S.ELIA
 76 ● OFFICINE FF.SS.
- MOTTA SAN GIOVANNI**
 77 ● LAZZARO - LIDO SOGNO
- 78 ● LAZZARO - RIACE
 79 ● LAZZARO - RISTORANTE FARO
 80 ● LAZZARO - TORRENTE S.VINCENZO 200 MT
 81 ● LAZZARO - TORRENTE S.VINCENZO 200 MT
- PALIZZI**
 82 ● 200 M AD E TORR. SINNERO
 83 ⊖ ● BAR NAVA
 84 ● CAMPING DOCCICA
 85 ● KM 57 DELLA SS 106
 86 ● PALIZZI OVEST
 87 ● SPROPOLI
 88 ⊕ ● STAZ. FF.SS.
- PALMI**
 89 ● LIDO LA QUIETE
 90 ● LIDO MIAMI
 91 ● LIDO PIERINO
 92 ● MARINELLA
 93 ● PORTO TONNARA
 94 ● SCOGLIO DELL'ULIVO
 95 ● VILLAGGIO DUE PINI
- PORTIGLIOLA**
 96 ● CAMPING HELLIES
- REGGIO CALABRIA**
 97 ● 500 M N TOTT. ANNUNZIATA
 98 ● BOCALE - SPIAGGIA CALIPSO
 99 ● BOCALE 2 - LIDO CC
 100 ● BOCALE 2 - STAZ. FF.SS.
 101 ⊖ ● CATONA - CENTRO SVIZZERO
 102 ⊖ ● CATONA - BAR REITANO
 103 ● CIRCOLO NAUTICO
 104 ⊖ ● CIRCOLO VELICO
 105 ⊖ ● GALLICO - CAMPING
 106 ● GALLICO - FATA MORGANA
 107 ● GALLICO - LIDO MIMMO
 108 ● GALLICO - LIMONETO
 109 ● LIDO CAPONERA
 110 ⊖ ● LIDO COMUNALE PONTILE N
 111 ● LIDO COMUNALE PONTILE S
 112 ⊕ ● LIDO COMUNALE VILLA ZERBI
 113 ● OASI
 114 ● PELLARO - LUME
 115 ● PELLARO - MARTORANA
 116 ● PELLARO - OCCHIO DI PELLARO
 117 ● PENTIMELE
 118 ● RAVAGNESE - AEROPORTO
 119 ⊖ ● RAVAGNESE - SABBIE BIANCHE
 120 ⊕ ● S.GREGORIO - TEMESA N
 121 ● S.GREGORIO - TORRENTE MENGA
- RIACE**
 122 ● RISTORANTE LA SCOGLIERA
 123 ● RISTORANTE STELLA MARINA
 124 ● STAZ.FF.SS.
- ROCCELLA IONICA**
 125 ● CAMPING ALBABIANCA
 126 ● CAMPING HOLLIDAY PARK
 127 ● CIMITERO
 128 ● HOTEL GIANFRANCO
 129 ⊖ ● LIDO LA CALURA
 130 ⊖ ● STAZ. FF.SS.
- SAN FERDINANDO**
 131 ● CAMPING PORTA DEL SOLE
 132 ● CENTRO
 133 ● CONVENTO
 134 ● DELTA MESIMA
 135 ● LIDO VASCELLO
- SAN LORENZO**
 136 ● ABITATO
 137 ● TORRE DEL SALTO
- SANT'ILARIO DELLO IONIO**
 138 ● STABIL.BALNEARE
- SCILLA**
 139 ● 200 M N VALLONE CONDOLEO
 140 ● CHIESA SAN GIUSEPPE
 141 ● DEPURATORE
 142 ● GDF (FAVAZZINA)
 143 ● LIDO COSTA VIOLA
 144 ● MONACINA
 145 ⊖ ● SCUOLA ELEMENTARE
 146 ● SPIRITO SANTO
- SIDERNO**
 147 ● CASA DI CURA TORRENTE GARINO
 148 ● FABB.MATERAZZI
 149 ● HOTEL PRESIDENT TORRENTE NOVITO
 150 ● KM 106.5 DELLA SS 106
 151 ● PASSAGGIO A LIVELLO VIA TASSO
 152 ● TORRENTE BIFERA LATO SIDERNO
- STIGNANO**
 153 ● CAMPING LA PLAIA
 154 ● KM 126 DELLA SS 106
 155 ● REDIDENCE PAOLA
- VILLA SAN GIOVANNI**
 156 ● 300 M. NORD PUNTO 031 RIST. LA BOTTE
 157 ● ACCIARELLO
 158 ● ALTA FIUMARA
 159 ● CENTRO CANNITELLO OSP.NUOVO
 160 ● LIDO KALURA
 161 ● MARINA PORTICELLO



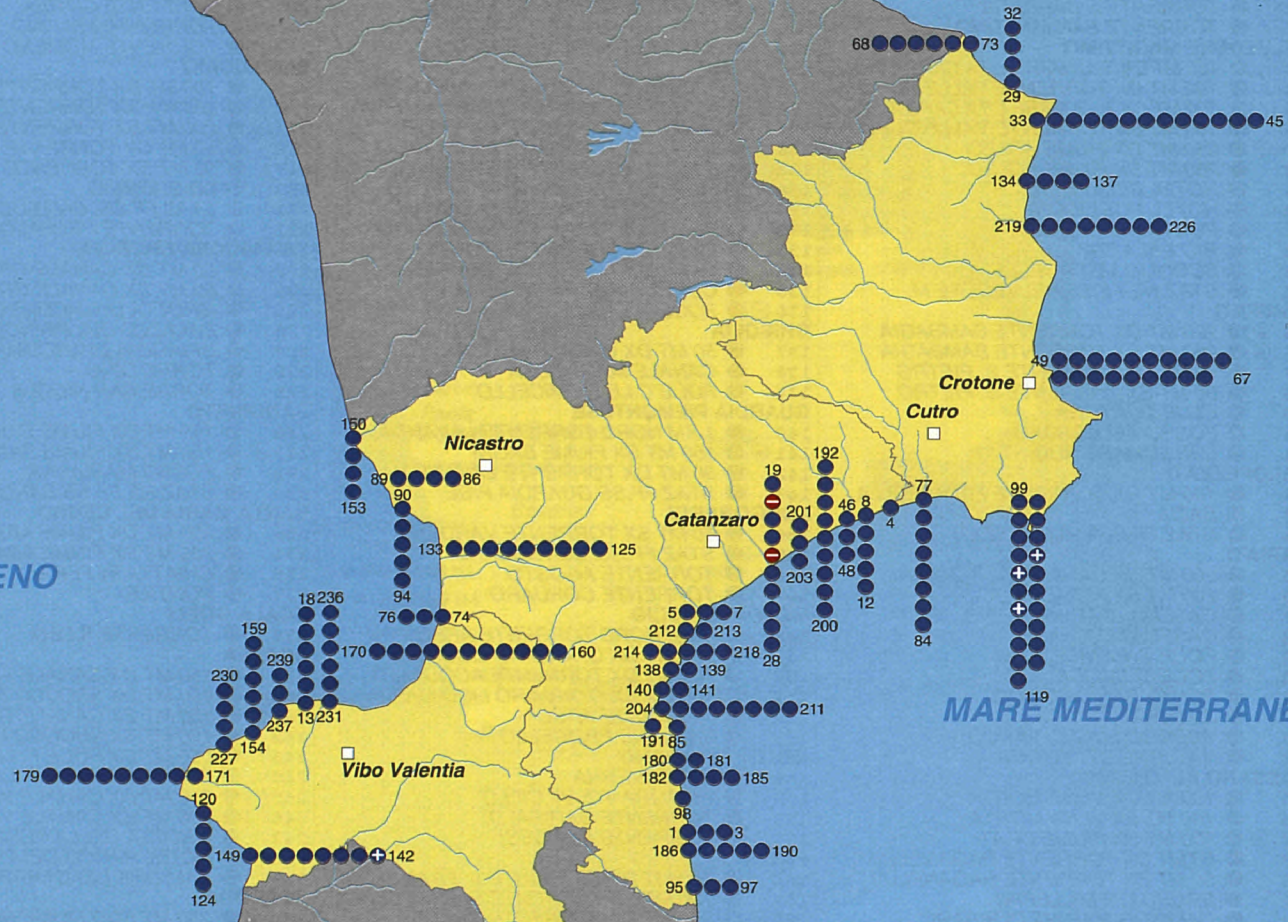
BADOLATO	
1	● 1 KM NORD TORRENTE VODÁ
2	● 1 KM SUD FIUME GALLIPARI
3	● 500 MT SUD TORRENTE VODÁ
BELCASTRO	
4	● LOCALITÀ MAGLIACANE
BORGIA	
5	● LIDO CALABRISSELLA
6	● LIDO CAMPING MAZZA
7	● LIDO ROCCELLETTA
BOTRICELLO	
8	● 300 MT NORD FIUME CROCCHIO
9	● LIDO BOTRICELLO
10	● LOCALITÀ BOTRO
11	● LOCALITÀ CINO
12	● LOCALITÀ S.PIETRO
BRIATICO	
13	● 200 MT A SX T. TRAINITI
14	● LA ROCCHETTA
15	● LOCALITÀ COCCA
16	● LOCALITÀ S.GIUSEPPE
17	● LOCALITÀ S.IRENE
18	● PUNTA SAFO
CATANZARO	
19	● 200 MT A NORD F. ALLI
20	⊖ ● 200 MT A SUD F. CORACE
21	● BELLINO
22	● CAPITANERIA DI PORTO
23	⊖ ● CASE U.N.R.A.
24	● FIUME CASTACE
25	● PALACE HOTEL
26	● PALAZZO BIANCO
27	● RISTORANTE PORTO
28	● TIBI DABO
CIRÓ	
29	● CARAFUNO DI CAPPELLIERI
30	● CASELLO 194 (MARINELLA)
31	● COSTA ELISABETTA
32	● VOLVITO RESIDENCE
CIRÓ MARINA	
33	● 200 MT NORD CANALONE ARTINO
34	● 200 MT NORD DEPURATORE CIRÓ MARINA
35	● ARMERIA
36	● CAMPING PUNTA ALICE
37	● CAMPING TORRE NOVA
38	● CERVANA
39	● HOTEL GABBIANO
40	● HOTEL RANCH
41	● MADONNA DI MARE
42	● PUNTA ALICE
43	● VURGHE
44	● ZONA FEUDO
45	● ZONA MONTEDISON
CROPANI	
46	● 300 MT NORD FIUME FRASSO
47	● 300 MT SUD FIUME CROCCHIO
48	● LIDO CROPANI
CROTONE	
49	● 500 MT NORD CAPO COLONNA
50	● 500 MT SUD CAPO COLONNA
51	● A 2 KM A SUD FIUME NETO
52	● A 4 KM A SUD FIUME NETO
53	● A 500 MT A SUD FIUME NETO
54	● A 6 KM A SUD FIUME NETO
55	● BOSCHETTO
56	● CAMPING ALFIERI
57	● CAMPING PARADISO
58	● CASA ROSSA
59	● DI FRONTE CIMITERO
60	● GABELLA GRANDE
61	● LIDO AURORA
62	● LIDO CATIA
63	● LIDO DEGLI SCOGLI
64	● LIDO TRICOLI
65	● MAGNA GRECIA
66	● S.LEONARDO
67	● SCUOLA S.ANNA
CRUCOLI	
68	● A 200 MT. NORD DEPURATORE
69	● A 300 MT. SUD DEL TORRENTE CASSIA
70	● LIDO BRUTIUM
71	● LIDO FICO D'INDIA
72	● LIDO OTTAGONO
73	● OLIVARETTO
CURINGA	
74	● 1 KM NORD TORRENTE DI MEZZA PRAIA
75	● 500 MT NORD TORRENTE S.EUFRASIA
76	● TORRE DI MEZZA PRAIA
CUTRO	
77	● 200 MT. NORD FIUME TACINA
78	● A 500 MT FOSSO CAMPO LONGO
79	● ALBERGO MADAMA
80	● CAMPEGGIO ARCOBALENO
81	● CATERISANO
82	● EUCALIPTUS
83	● LIDO DEL SOLE
84	● LIDO DEL SOLE 1
DAVOLI	
85	● LIDO GOLDEN
FALERNA	
86	● BAR VITTORIA
87	● EUROLIDO
88	● HOTEL OLD AMERICA
89	● HOTEL TORINO 2
GIZZERIA	
90	● 200 MT NORD FIUME CASALE
91	● DIREZIONE ALLEVAMENTO ANGUILLE
92	● LIDO CAPO SUVERO
93	● LIDO S.ANTONIO
94	● RISTORANTE PESCE FRESCO
GUARDAVALLE	
95	● 300 MT SUD TORRENTE S.GIORGIO
96	● A 1500 MT. TORRENTE SAN GIORGIO
97	● A 3 KM. TORRENTE SAN GIORGIO
ISCA SULLO IONIO	
98	● 200 MT A NORD T. GALLIPARI
ISOLA DI CAPO RIZZUTO	
99	● 1 KM NORD CAPO CIMITI
100	● 500 MT NORD VILLAGGIO CAPO RIZZUTO
101	● 500 MT SUD VILLAGGIO CAPO RIZZUTO
102	● A 1 KM NORD CAPO BIANCO
103	⊕ ● A 1 KM SUD PUNTA FRATTE
104	● A 500 MT A NORD CAPO MARINELLA
105	⊕ ● A 500 MT NORD PUNTA FRATTE
106	● CAPO BIANCO
107	● CAPO PICCOLO
108	● CENTRO ABITATO
109	● CLUB LE CASTELLA 1
110	● CORRISPONDENTE VALTUR
111	● DI FRONTE CAPO CIMITI
112	● DI FRONTE VILLAGGIO
113	⊕ ● DIREZIONE BOSCO FRATTE
114	● HOTEL CLUB LE CASTELLA
115	● LOCALITÀ SOVERETO
116	● PRAIALONGA
117	● VILLAGGIO CAPO RIZZUTO
118	● VILLAGGIO SELENO
119	● VILLAGGIO TUCANO
JOPPOLO	
120	● CAMPO SPORTIVO
121	● FIUMARA DELLA MORTE
122	● GIARDINELLO
123	● LOCALITÀ CORIZZI
124	● PORTICCIOLO
LAMEZIA TERME	
125	● 1000 MT SUD TORRENTE BAGNI
126	● 200 MT A NORD F. AMATO
127	● 200 MT A NORD T. BAGNI
128	● 200 MT A SUD F. AMATO
129	● 200 MT A SUD T. BAGNI
130	● DIREZIONE STAZ. FF.SS. S.PIETRO AMAIDA
131	● LA CONCHIGLIA
132	● LIDO GINEPRI
133	● LIDO MARINELLA
MELISSA	
134	● LIDO CAVALLARO
135	● PALAZZINA CAPARRA
136	● ZONA DEPURATORE
137	● ZONA TAVERNA
MONTAURIO	
138	● LIDO AZZURRO
139	● LIDO LA PERGOLA
MONTEPAONE	
140	● LIDO ESTELLA
141	● LIDO SOLEADO
NICOTERA	
142	⊕ ● 200 MT A DX F. MESIMA
143	● 800 MT SUD SAJONARA
144	● LIDO MEDAMEO
145	● LIDO OASI
146	● LIDO SAJONARA
147	● PRAICCIOLA
148	● SPIAGGIA TORRE
149	● VALTUR
NOCERA TIRINESE	
150	● 200 MT A SUD FIUME SAVUTO
151	● 200 MT SUD CAMPING "LA MACCHIA"
152	● 200 MT. NORD FIUME SAVUTO
153	● RISTORANTE MARIS
PARGHELIA	
154	● A 1400 MT. NORD PUNTA TONNARA
155	● A 700 MT. NORD PUNTA TONNARA
156	● PUNTA DELLA TONNARA
157	● SCOGLIO PALOMBARO
158	● SCOGLIO RINGA
159	● SPIAGGIA CONTURA
PIZZO	
160	● 1 KM SUD ANGITOLA
161	● 200 MT A SUD F. ANGITOLA
162	● 600 MT NORD ANGITOLA
163	● DI FRONTE TORRENTE QUERCIA
164	● DIREZ. CHIESA PIEDIGROTTA
165	● HOTEL GRILLO
166	● LIDO ISIDORA
167	● LIDO OTTAGONO
168	● PINETA MARE
169	● PORTICCIOLO
170	● STAZIONE FF.SS.
RICADI	
171	● 1400 MT. SUD TORRE MARINA
172	● 700 MT SUD SPIAGGIA RIACI
173	● GROTTICELLE
174	● PORTICELLO
175	● SPIAGGIA DEL TUONO
176	● SPIAGGIA FORMICOLI
177	● SPIAGGIA RIACI
178	● SPIAGGIA S.MARIA
179	● SPIAGGIA TORRE MARINA
SAN SOSTENE	
180	● 1 KM A NORD FIUME ALACA
181	● DI FRONTE FIUME ALACA
SANT'ANDREA APOSTOLO DELLO IONIO	
182	● 600 MT A SUD F. ALACA
183	● LIDO TROCADERO
184	● STAZ. FF.SS.
185	● VILLAGGIO COMETA
SANTA CATERINA DELLO IONIO	
186	● 300 MT NORD TORRENTE S.GIORGIO
187	● KM 146 STRADA PROVINCIALE
188	● KM 148,5 STRADA PROVINCIALE
189	● KM 149 STRADA PROVINCIALE
190	● LIDO LA TORRE
SATRIANO	
191	● LOC FAZZARO
SELLIA MARINA	
192	● 200 MT A NORD F. SIMERI
193	● ANTENNA AMERICANI
194	● ASSO DI FIORI
195	● OMO MORTO
196	● RIVACHIARA
197	● SAGAPO
198	● SIRIO
199	● SPIAGGIA SOVERIA S.
200	● TRITON
SIMERI CRICHI	
201	● MARINCOLI
202	● PILACCO
203	● ROBINSON
SOVERATO	
204	● 200 MT A NORD T. SOVERATO
205	● 200 MT A SUD T. SOVERATO
206	● CAMPING GLAUCO
207	● DIR. DON PEDRO
208	● DIR. POLIZIA STRADALE
209	● LIDO MIRAMARE
210	● LIDO OTTAGONO
211	● S.DOMENICO
SQUILLACE	
212	● LIDO CIN-CIN
213	● LIDO NAPOLI
STALETTI	
214	● CAMINIA
215	● LIDO GUGLIELMO
216	● LIDO PIETRAGRANDE
217	● LIDO VITALE
218	● RISTORANTE BILBÓ
STRONGOLI	
219	● 300 MT NORD FIUME NETO
220	● CASA CANTONIERA
221	● CASELLO 215
222	● CASELLO 217
223	● LIDO IONDOLINO
224	● PALAZZINA IONA
225	● SANTA FOCA
226	● TORRE BORGATORIO
TROPEA	
227	● 300 MT MARINA DELL'ISOLA
228	● LIDO "LE ROCCETTE"
229	● MARINA DELL'ISOLA
230	● SPIAGGIA CLUB ALDIANA
VIBO VALENTIA	
231	● 200 MT A DX T. TRAINITI
232	● 300 MT NORD TORRENTE S.ANNA
233	● FOSSO INDUSTRIALE PORTO SALVO
234	● LIDO LA CAPANNINA
235	● LIDO LA MARINELLA
236	● LIDO PROSERPINA
ZAMBRONE	
237	● 200 MT A SX F. POTAME
238	● CAPO COZZO
239	● SPIAGGIA ZAMBRONE



GOLFO DI TARANTO

MARE TIRRENO

MARE MEDITERRANEO



ACQUAPPESA

- 1 ● 100 MT SX TORRENTE FIUMICELLO
 2 ⊖ ● 150 MT DX FIUME BAGNI
 3 ● ANTISTANTE CHIESA
 4 ● STAZ.FF.SS.ACQUAPPESA
 5 ● TORRENTE GATTICELLE

ALBIDONA

- 6 ● TORRE ALBIDONA

AMANTEA

- 7 ● 100 MT DX FIUME OLIVA
 8 ● 100 MT DX FIUME TORBIDO
 9 ● 100 MT SX FIUME OLIVA
 10 ⊕ ● 100 MT SX FIUME TORBIDO
 11 ⊖ ● 200 MT DX TORRENTE CATOCASTRO
 12 ● 200 MT SX TORRENTE CATOCASTRO
 13 ● ANTISTANTE STAZ.SERV.IP
 14 ● CORICA SCOGLIO GRANDE
 15 ● SOTTOPASSAGGIO FF.SS.
 16 ● STAZ. FF.SS. CAMPORA S.GIOV.
 17 ● STAZ.FF.SS. AMANTEA
 18 ● TORRENTE COLONGI
 19 ● TORRENTE S.MARIA
 20 ● VENA DELLA CARRETTA

AMENDOLARA

- 21 ● 1 KM NORD IL MOLO
 22 ● 1200 MT NORD T.AVENA
 23 ● FOCE T. STRAFACE
 24 ● IL MOLO
 25 ● TORRE SPULICO
 26 ● TORRENTE AVENA
 27 ● TORRENTE FERRO

BELMONTE CALABRO

- 28 ⊕ ● 150 MT DX TORRENTE VERRE
 29 ● 150 MT SX TORRENTE VERRE
 30 ● STAZ.FF.SS.BELMONTE C.
 31 ● TORRENTE S.BARBARA
 32 ● TORRENTE SAN MARTINO

BELVEDERE MARITTIMO

- 33 ● 100 MT DX T. DI MARE L.TÁ CAPO TIRONE
 34 ● 100 MT DX TORRENTE VALLE CUPO
 35 ● 100 MT SX T. DI MARE L.TÁ CAPO TIRONE
 36 ● 100 MT SX TORRENTE VALLE CUPO
 37 ⊕ ● 250 MT DX FIUME SOLEO
 38 ● 250 MT SX FIUME SOLEO
 39 ● HOTEL BELVEDERE
 40 ● HOTEL POSEIDON
 41 ● PUNTA.S.LITTERATA
 42 ● RIO PALAZZA
 43 ● SCOGGIO VETTICELLE
 44 ● STAZ.NE FF.SS.BELVEDERE M.

BONIFATI

- 45 ⊕ ● 200 MT DX TORRENTE BAMBAGIA
 46 ⊕ ● 200 MT SX TORRENTE BAMBAGIA
 47 ● 50 MT DX TORRENTE S. PIETRO
 48 ● 50 MT SX TORRENTE S. PIETRO
 49 ● CLUB TORTUGA
 50 ● FOSSO TELEGRAFO
 51 ● LUNGOMARE SUD

CALOPEZZATI

- 52 ● 100 MT DX TORRENTE FIUMARELLA
 53 ● BAZIA
 54 ● STAZ.FF.SS.CALOPEZZATI

CARIATI

- 55 ● 200 MT SX CANALE MORANERA
 56 ● 200 MT SX FIUME NIKÁ
 57 ● CASELLO CARUSO
 58 ● CASELLO LUCENTE
 59 ● FOCE T. PANNIZZARO
 60 ● FOCE T. SALICE
 61 ● PUNTA SAN CATALDO
 62 ● S.MARIA
 63 ● SBOCCO FOSSO VARCO
 64 ● VALLONE DEI TOTANI

CASSANO ALLO IONIO

- 65 ● 100 MT DX VENA MORTA
 66 ● 100 MT SX VENA MORTA
 67 ⊕ ● 400 MT SX FIUME CRATI
 68 ● 50 MT DX TORRENTE RAGANELLO
 69 ● 50 MT SX TORRENTE RAGANELLO
 70 ● BRUSCATE MILLEPINI
 71 ● CAMPING MARINA DI SIBARI
 72 ● I CASONI
 73 ● LIDO LAGHI DI SIBARI

CETRARO

- 74 ● 100 MT DX FIUME ARON
 75 ⊕ ● 100 MT DX TORRENTE FIUMICELLO
 76 ● 100 MT DX TORRENTE TRIOLO
 77 ⊖ ● 100 MT SX FIUME ARON
 78 ⊖ ● 100 MT SX TORRENTE TRIOLO
 79 ● CAVINIA NORD
 80 ● COLONIA SAN BENEDETTO
 81 ● SCOGLIERA DEI RIZZI
 82 ● TORRENTE S. GIACOMO
 83 ● TORRENTE SANTAMARIA

CORIGLIANO CALABRO

- 84 ● 100 MT DX CANALE S. MAURO
 85 ● 100 MT DX CANALE SALICE
 86 ● 100 MT DX CANALE SCAVOLINO
 87 ● 100 MT DX T. GENNARITO LOC. S. NICOLA
 88 ● 100 MT DX TORRENTE CORIGLIANETO
 89 ● 100 MT SX CANALE S. MAURO
 90 ● 100 MT SX CANALE SALICE

- 91 ● 100 MT SX CANALE SCAVOLINO
 92 ● 100 MT SX T. GENNARITO LOC. S. NICOLA
 93 ⊕ ● 100 MT SX TORRENTE CORIGLIANETO
 94 ● 200 MT DX CANALE MISSIONANTE
 95 ⊖ ● 200 MT NORD MISSIONANTE
 96 ⊕ ● 400 MT DX FIUME CRATI
 97 ● CAMPING THURIUM
 98 ● CANALE MALFRANCATO
 99 ● QUADRATO

CROSIA

- 100 ● 100 MT SX TORRENTE FIUMARELLA
 101 ● C.DA PANTANO
 102 ● MACCHIA DELLA VURA
 103 ● SBOCCO F.SO DECANATO
 104 ● VALLONE DEL CARRO
 105 ● VALLONE LATTOLIA

DIAMANTE

- 106 ⊕ ● 100 MT DX TORRENTE CORVINO
 107 ⊕ ● 100 MT SX TORRENTE CORVINO
 108 ● 50 MT SX CANALE ACCHIO
 109 ● ANTISTANTE ISOLA DI CIRELLA
 110 ● HOTEL RIVIERA BLUE
 111 ● L.TÁ GUARDIOLA
 112 ● PUNTA CIRELLA
 113 ● TORRENTE AURORA
 114 ● TORRENTE VACCUTA

FALCONARA ALBANESE

- 115 ● 100 MT SX TORRENTE MALPERTUSO
 116 ● 50 MT DX TORRENTE FABIANO
 117 ● ALBERGO PARADISO
 118 ● TORRENTE PISCIATO

FIUMEFREDDO BRUZIO

- 119 ● 100 MT DX FIUME DI MARE
 120 ● 100 MT SX FIUME DI MARE
 121 ● 50 MT DX TORRENTE VARDANO
 122 ● 50 MT SX TORRENTE FABIANO
 123 ● C.DA REGGIO-VALLONE OSCURO
 124 ● STAZ.FF.SS. FIUMEFREDDO

FUSCALDO

- 125 ⊕ ● 150 MT DX TORRENTE MADDALENA
 126 ⊕ ● 150 MT SX TORRENTE MADDALENA
 127 ● 50 MT DX TORRENTE LAPONTE
 128 ● 50 MT DX TORRENTE MERCAUDO
 129 ● 50 MT DX TORRENTE SERRA
 130 ● 50 MT DX TORRENTE TRAPPETO
 131 ● 50 MT SX TORRENTE LAVANDAIA
 132 ● 50 MT SX TORRENTE MERCAUDO
 133 ● 50 MT SX TORRENTE SERRA
 134 ● 50 MT SX TORRENTE TRAPPETO
 135 ● CUNETTONE VIA DE SETA
 136 ⊖ ● FOCE T. CUPO

GRISOLIA

- 137 ● 50 MT DX CANALE ACCHIO
 138 ● CANALE MAGAROSA
 139 ● FOCE C.LE FIUMICELLO

GUARDIA PIEMONTESE

- 140 ● 1 KM NORD TORRENTE LAVANDAIA
 141 ⊕ ● 150 MT SX FIUME BAGNI
 142 ● 50 MT DX TORRENTE LAVANDAIA
 143 ● STAZ.FF.SS.GUARDIA P/SE

LONGOBARDI

- 144 ● 50 MT SX TORRENTE VARDANO
 145 ● STAZ.FF.SS. LONGOBARDI
 146 ● TORRENTE AGOSTO
 147 ● TORRENTE CORDARO

MANDATORICCO

- 148 ● 1 KM NORD TORRENTE ARSO
 149 ● 100 MT DX C. ARMIRO LIDO OASI
 150 ● 100 MT DX TORRENTE ACQUANITI
 151 ● 100 MT SX C. ARMIRO LIDO OASI
 152 ⊖ ● TORRENTE ARSO
 153 ● VALLONE PROCELLO

MONTEGIORDANO

- 154 ● RIO TAVERNA
 155 ● RISTORANTE VII CIELO
 156 ● TORRENTE GARIBALDI
 157 ● TORRENTE RONDESI

PAOLA

- 158 ● 100 MT DX TORRENTE S. FRANCESCO
 159 ● 100 MT SX TORRENTE S. FRANCESCO
 160 ⊕ ● 200 MT DX TORRENTE DEUDA
 161 ⊖ ● 300 MT DX CANALE FIUMARELLA
 162 ● 300 MT SX C.DA PETRARO
 163 ● 50 MT SX TORRENTE LAPONTE
 164 ● CAMPING BAIA
 165 ● DA PANTANO
 166 ● DA TINA-S.AGATA

PIETRAPAOA

- 167 ● 100 MT SX TORRENTE ACQUANITI
 168 ● TORRENTE CALAMITI
 169 ● VALLONE CUPO
 170 ● VILLAGGIO IRENE

PRAIA A MARE

- 171 ⊕ ● 50 MT DX CANALE FIUMARELLA
 172 ● 50 MT DX CANALE MARLANE
 173 ⊖ ● 50 MT SX CANALE FIUMARELLA
 174 ● 50 MT SX CANALE MARLANE
 175 ● CALABRIA MARE
 176 ● PUNTA FIUZZI
 177 ● SBOCCO C.LE SOTTOMARLANE

ROCCA IMPERIALE

- 178 ● CANALE ARMI

- 179 ● COLLETTORE COTURA
 180 ● COLLETTORE MODUGNO
 181 ● FOSSO PISCITELLI
 182 ● SCOGGIO DEL CERBARO
 183 ● TORRENTE CANNA
 184 ● TORRENTE DEL LUPO
 185 ● TORRENTE S.NICOLA

ROSETO CAPO SPULICO

- 186 ⊖ ● BAJA BELLA
 187 ● CAMPING LA IONICA
 188 ● GABBIANO AZZURRO
 189 ● IL CASTELLO
 190 ● RUSTICO ROSETANO
 191 ● SCOGGIO DELLA GALERA
 192 ● SCOGGIO LA GRILLA
 193 ● TORRENTE CARDONA

ROSSANO

- 194 ● 100 MT DX TORRENTE CINO PICCOLO
 195 ● 100 MT DX TORRENTE COGNATI
 196 ⊖ ● 100 MT DX TORRENTE COSERIE
 197 ● 100 MT SX TORRENTE CINO PICCOLO
 198 ● 100 MT SX TORRENTE COGNATI
 199 ⊖ ● 100 MT SX TORRENTE COSERIE
 200 ● 200 MT SX DEL FIUME TRIONTO
 201 ● 50 MT DX DEL FIUME TRIONTO
 202 ● 500 MT SUD TRIONTO
 203 ⊖ ● CASELLO MARTUCCI
 204 ● CASELLO TOSCANO
 205 ● CINO
 206 ⊖ ● DA SEGGIO
 207 ● DA SICILIANO
 208 ● FARO TRIONTO
 209 ● FOSSO NUBRICO
 210 ● SBOCCO F.SO FRASCONE
 211 ● TORRE PINTA
 212 ● TORRENTE CITREA
 213 ● TORRENTE FELLINO
 214 ⊖ ● TORRENTE MOMENO

SAN LUCIDO

- 215 ● 100 MT DX TORRENTE MALPERTUSO
 216 ● 150 MT SX TORRENTE S.COMO
 217 ⊕ ● 200 MT SX TORRENTE DEUDA
 218 ● 50 MT DX TORRENTE TORBIDO
 219 ● 50 MT SX TORRENTE TORBIDO
 220 ● LO SCOGGIO
 221 ● STAZ.FF.SS. SAN LUCIDO
 222 ● TORRENTE PETRALONGA

SAN NICOLA ARCELLA

- 223 ● 50 MT DX CANALE GRANDE
 224 ● 50 MT SX CANALE GRANDE
 225 ● GROTTA DI ARCOMAGNO
 226 ● PALAZZO DEL PRINCIPE
 227 ● SPIAGGIA DI ARCOMAGNO
 228 ● TORRE DINO
 229 ● TORRE SAN NICOLA

SANGINETO

- 230 ● 150 MT DX FIUME SANGINETO
 231 ⊕ ● 150 MT SX FIUME SANGINETO
 232 ● FOSSO MARIANNA
 233 ● STAZ.NE FF.SS.SANGINETO

SANTA MARIA DEL CEDRO

- 234 ● 200 MT DX FIUME ABATEMARCO
 235 ● 200 MT SX FIUME ABATEMARCO
 236 ● CHIATTA IN FERRO
 237 ● PONTILE

SCALA COELI

- 238 ● TORRENTE S.LEO

SCALEA

- 239 ● 150 MT DX CANALE TIRELLO
 240 ● 150 MT DX SBOCCO F.SO REVOCE
 241 ⊕ ● 150 MT SX CANALE TIRELLO
 242 ● 150 MT SX SBOCCO F.SO REVOCE
 243 ● 250 MT DX FOCE F. LAO
 244 ● 250 MT SX FOCE F. LAO
 245 ● 300 MT DX CANALE VARCHERA
 246 ● 300 MT SX CANALE VARCHERA
 247 ● GROTTA DELLA PECORA
 248 ● HOTEL PARCO DEI PRINCIPI
 249 ● VALLONE DEI CARPINI

TORTORA

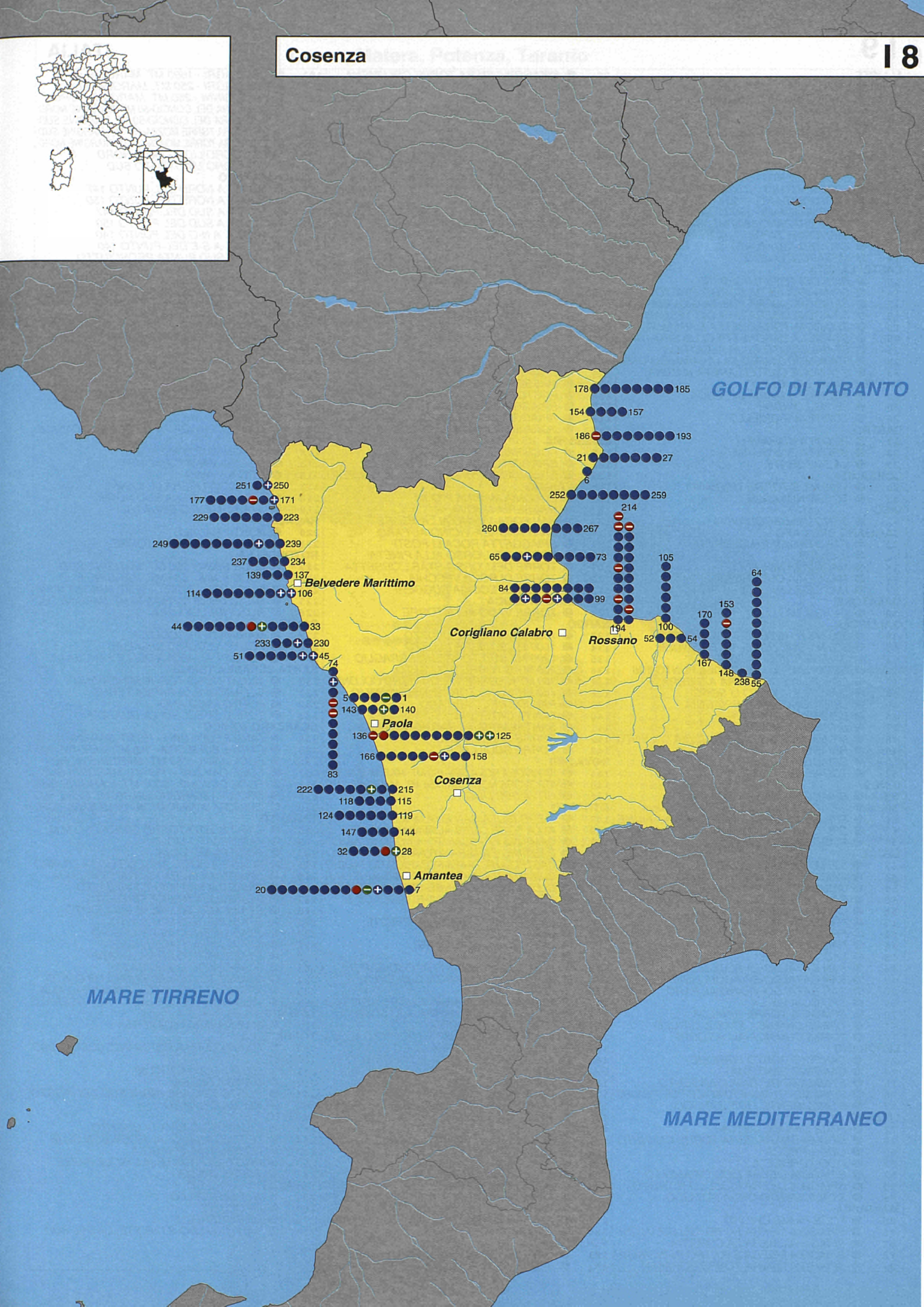
- 250 ⊕ ● 250 MT SUD FIUME NOCE
 251 ● LA PINETA

TREBISACCE

- 252 ● 300 MT DX TORRENTE PAGLIARO
 253 ● 300 MT SX TORRENTE PAGLIARO
 254 ● CAMPO SPORTIVO
 255 ● CANALE MONACO
 256 ● CASELLO 104
 257 ● GIARDINI
 258 ● IL MOLO
 259 ● TORRENTE ANGELONI

VILLAPIANA

- 260 ● CASELLO 112
 261 ● CASELLO 114
 262 ● CUGNO DELLA MACCHIA
 263 ● FIUMARA SARACENO
 264 ● PANTANO
 265 ● TORRE SARACENO
 266 ● TORRENTE CALDANA
 267 ● TORRENTE SATANASSO



GOLFO DI TARANTO

MARE TIRRENO

MARE MEDITERRANEO

251

177

229

249

237

139

114

44

233

51

222

118

124

147

32

20

250

171

223

239

234

137

106

33

230

45

215

115

119

144

28

7

178

154

186

21

252

260

65

84

Corigliano Calabro

5

143

136

166

83

Cosenza

Amantea

185

157

193

27

259

267

73

99

Rossano

1

140

125

158

215

115

119

144

28

7

214

214

214

214

214

214

214

214

214

214

214

214

214

214

214

214

214

214

214

214

214

214

214

214

214

214

214

214

214

214

214

214

214

214

214

214

214

105

105

105

105

105

105

105

105

105

105

105

105

105

105

105

105

105

105

105

105

105

105

105

105

105

105

105

105

105

105

105

105

105

105

105

105

105

105

105

105

6

6

6

6

6

6

6

6

6

6

6

6

6

6

6

6

6

6

6

6

6

6

6

6

6

6

6

6

6

6

6

6

6

6

6

6

6

6

6

6

259

259

259

259

259

259

259

259

259

259

259

259

259

259

259

259

259

259

259

259

259

259

259

259

259

259

259

259

259

259

259

259

259

259

259

259

259

259

259

259

214

214

214

214

214

214

214

214

214

214

214

214

214

214

214

214

214

214

214

214

214

214

214

214

214

214

214

214

214

214

214

214

214

214

214

214

214

214

214

214

105

105

105

105

105

105

105

105

105

105

105

105

105

105

105

105

105

105

105

105

105

105

105

105

105

105

105

105

105

105

105

105

105

105

105

105

105

105

105

105

6

6

6

6

6

6

6

6

6

6

6

6

6

6

6

6

6

6

6

6

6

6

6

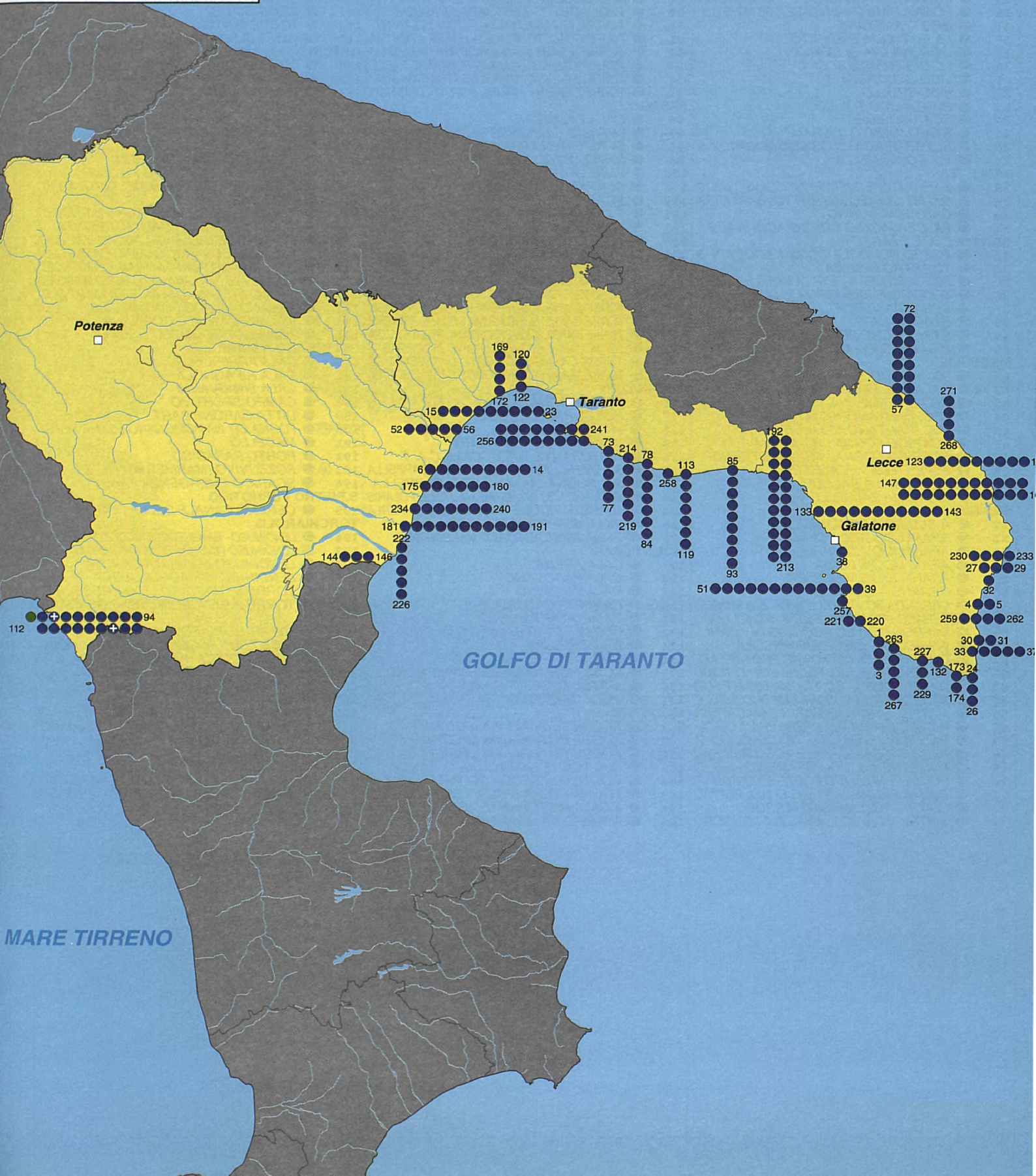
6

6

ALLISTE			
1	● LA PILELLA		
2	● MARINA DI CAPILUNGO		
3	● POSTO COSSO		
ANDRANO			
4	● INGRESSO DEL PORTICCIOLO		
5	● LA BOTTE		
BERNALDA			
6	● FOCE BASENTO - 2000 MT. - MARGINE NORD		
7	● FOCE BASENTO - 300 MT. MARGINE NORD		
8	● FOCE BRADANO - 1000 MT. MARGINE NORD		
9	● FOCE BRADANO - 150 MT. MARGINE SUD		
10	● FOCE BRADANO - 150 MT. MARGINE NORD		
11	● FOCE BRADANO 1800 MT. - MARGINE SUD		
12	● IDROVORA METAPONTO - 50 MT. MARGINE NORD		
13	● IDROVORA METAPONTO - 50 MT. MARGINE SUD		
14	● METAPONTO LIDO		
CASTELLANETA			
15	● RIVA DEI TESSALI-CABINE		
16	● SPIAGGIA LIBERA BORGO PINETO		
17	● SPIAGGIA LIBERA PINETA GIOVINAZZO		
18	● SPIAGGIA LIBERA RIVA DEI TESSALI		
19	● SPIAGGIA TORRE DELLA MARINA		
20	● STABIL.LA BARCHETTA CLUB SPORTING		
21	● STABILIMENTO CLUB ALBATROS		
22	● STABILIMENTO LAMEDUSA-LA CAPANNINA-LISEA		
23	● STAZIONE CASTELLANETA MARINA		
CASTRIGNANO DEL CAPO			
24	● ARENILE S.MARIA DI LEUCA		
25	● LE FELLONICHE		
26	● TORRE MARCHIELLO		
CASTRO			
27	● GROTTA ROMANELLI		
28	● GROTTA ZINZULUSA		
29	● LA SORGENTE		
CORSANO			
30	● 1000 MT S.TORRE TIGGIANO		
31	● TORRE NOVAGLIE		
DISO			
32	● SENO DELL'ACQUAVIVA		
GAGLIANO DEL CAPO			
33	● FARO DI S.MARIA DI LEUCA		
34	● IL CIOLO		
35	● MARINA DI NOVAGLIE		
36	● MASSERIA CUCURUZZI		
37	● MASSERIA PADULI		
GALATONE			
38	● LA REGGIA		
GALLIPOLI			
39	● 300 MT N HOTEL COSTA BRADA		
40	● 500 MT SUD HOTEL LE SIRENUSE		
41	● BAIJA VERDE-SPIAGGIA		
42	● CEDUC MT 500 NORD DEL PUNTO 106		
43	● DARSENA SCOGLIERA AZZURRA		
44	● GALLIPOLI-POSTO LI SORCI		
45	● LIDO CONCHIGLIE-SPIAGGIA		
46	● LIDO SAN GIOVANNI		
47	● MASSERIA DEL PIZZO		
48	● MT 500 NORD SC. DISTILLERIA SALENTO		
49	● RIVABELLA		
50	● SPIAGGIA LIDO PICCOLO		
51	● TORRE DEL PIZZO		
GINOSA			
52	● SPIAGGIA LIBERA		
53	● SPIAGGIA LIBERA COLONIA MARINA		
54	● SPIAGGIA LIBERA GINOSA MARINA-FIUME		
55	● SPIAGGIA LIBERA-ZONA PINETA REGINA		
56	● STAB. PERLA DELLO IONIO-LA PAGODA-CESENA		
LECCE			
57	● 300 MT SUD DARSENA		
58	● CAMPEGGIO TORRE RINALDA		
59	● CASALABATE, 500 MT S. TORRE SPECCHIOLLA		
60	● CASALABATE, LOC.MASSERIA ROMATELLE		
61	● CASALABATE, SPIAGGIA		
62	● FRIGOLE-CAMPEGGIO PINIMAR		
63	● FRIGOLE-SPIAGGIA LIBERA		
64	● FRIGOLE-STAB.MARINARELLA		
65	● LAGO GRANDE		
66	● SAN CATALDO-LA ROTONDA		
67	● SAN CATALDO-SPIAGGIA LIBERA		
68	● SAN CATALDO-VICINO AL FARO		
69	● SPIAGGIA BELLA		
70	● SPIAGGIA TORRE RINALDA		
71	● TORRE CHIANCEA, STAB.IL CIRCEO		
72	● TORRE CHIANCEA-ALLA TORRE		
LEPORANO			
73	● CAMPING PORTO PIRRONE		
74	● CAMPING SANTOMAY		
75	● STABILIMENTO BAIJA D'ARGENTO		
76	● STABILIMENTO CANNETO BEACH-PORTOSAURO		
77	● STABILIMENTO LIDO GANDOLI		
LIZZANO			
78	● FOCE CANALE OSTONI		
79	● LIDO BAGNARA-ZONA TORRE CANNETO		
80	● LIDO CHECCA		
81	● LIDO TORRETTEA		
82	● SPIAGGIA LIBERA LIDO CIRANELLO		
83	● SPIAGGIA LIBERA PICCOLO RITROVO		
84	● STABILIMENTO ONDA BLU LIDO		
MANDURIA			
85	● FOCE FIUME CHIDRO		
86	● SPIAGGIA LIBERA HOTEL DEI BIZANTINI		
87	● SPIAGGIA LIBERA LA CORSICA		
88	● SPIAGGIA LIBERA S PIETRO IN BEVAGNA		
89	● SPIAGGIA LIBERA TORRE BORACO		
90	● SPIAGGIA LIBERA TORRE COLUMENA		
91	● SPIAGGIA LIBERA VILLAGGIO AURORA		
92	● SPIAGGIA LIBERA ZONA VECCHIA SALINA		
93	● ZONA SPECCHIARICA-DISCOTECA MUNICH CLUB		
MARATEA			
94	● ACQUAFREDDA NORD - CANALE DEL PORCO		
95	● ACQUAFREDDA - VALLONE DEGLI ZINGARI		
96	● ACQUAFREDDA SUD - VALLE CUPA		
97	● CASTROCUCCO A SUD DEL CANALE PAMAFI		
98	● CASTROCUCCO FOCE DEL CANALE PAMAFI		
99	● CASTROCUCCO - A NORD FOCE DEL NOCE		
100	● CERSUTA SPIAGGIA		
101	● CONFINE POTENZA - COSENZA FOCE VALLONE		
102	● CONFINE POTENZA/SALERNO		
103	● ESTERNO MOLO PORTO NORD		
104	● FILOCAIO		
105	● FIUMICELLO - SPIAGGIA NORD		
106	● FIUMICELLO - TORRENTE FIUMICELLO		
107	● FIUMICELLO SPIAGGIA SUD		
108	● MACCARO		
109	● MALCANALE		
110	● MARINA DI S. TERESA SPIAGGIA		
111	● PUNTA CAINO		
112	● PUNTA OGLIASTRO		
MARUGGIO			
113	● ACQUA DOLCE		
114	● CAMPOMARINO-MOLO SINISTRO		
115	● MASSERIA MIRANTE		
116	● POSTO VECCHIO-ZONA "PIRI PIRI"		
117	● SPIAGGIA LIBERA		
118	● SPIAGGIA LIBERA ONDA VERDE		
119	● ZONA MADONNA DELL'ALTO MARE		
MASSAFRA			
120	● FOCE FIUME PATEMISCO		
121	● SPIAGGIA ZONA CHIATONA		
122	● STABILIMENTO ZONA CHIATONA-LIDO IMPERO		
MELENDUGNO			
123	● COLONIA MARINA PIO XII		
124	● MASSERIA NUOVA		
125	● SAN FOCA-VICINO ALLA TORRE		
126	● SANT'ANDREA-VICINO AL FARO		
127	● SPIAGGETTA ROCA LI POSTI		
128	● TORRE DELL'ORSO ALLA PINETA		
129	● TORRE DELL'ORSO-STAB.L'ORSETTA		
130	● TORRE DI ROCA VECCHIA		
131	● TORRE SPECCHIA RUGGERI		
MORCIANO DI LEUCA			
132	● TORRE VADO-ALLA TORRE		
NARDO			
133	● 1000 MT N.TORRE ULUZZO		
134	● 1000 MT S.TORRE ULUZZO		
135	● 1300 MT SUD TORRE INSERRAGLIO		
136	● 200 MT S.TORRE DELL'ALTO		
137	● 300 MT N.SORGENTE QUATTRO COLONNE		
138	● 700 MT NORD TORRE INSERRAGLIO		
139	● PALUDE DEL CAPITANO		
140	● SANTA CATERINA		
141	● SANTA MARIA AL BAGNO		
142	● TORRE SAN ISIDORO		
143	● TORRE SQUILLACE		
NOVA SIRI			
144	● IDROVORA NOVA SIRI-150 MT. MARGINE NORD		
145	● IDROVORA NOVA SIRI-150 MT. MARGINE SUD		
146	● NOVA SIRI LIDO		
OTRANTO			
147	● A SUD ISOLA SAN EMILIANO		
148	● ALLA FOCE LAGO ALIMINI GRANDE		
149	● CAMPING FRASSANITO-A NORD SCARICO		
150	● CAMPING FRASSANITO-A SUD SCARICO		
151	● CASTELLANA TRAFILI-SCARICO CITTADINO		
152	● CLUB MEDITERRANEE-NORD TORRE S.STEFANO		
153	● CLUB MEDITERRANEE-SUD LA PIRAMIDE		
154	● CONCA SPECCHIULLA-RESIDENCE 5		
155	● I CAMERONI		
156	● LAGHI ALIMINI-COLONIA TRIESTE		
157	● LIDO DEI PINI		
158	● MADONNA D'ALTO MARE		
159	● PALASCIA-AL FARO-		
160	● PORTO BADISCO-ATTRACCO BARCHE		
161	● PORTO BADISCO-SCALO DI ENEA-		
162	● PUNTA FACI		
163	● SERRA DEGLI ALIMINI A NORD SCARICO		
164	● SERRA DEGLI ALIMINI-A SUD SCARICO		
165	● VICINO CANALE IDRO		
166	● VIGNA VECCHIA-CAMPING MULINO D'ACQUA		
167	● VILLAGGIO VALTUR-A NORD SCARICO		
168	● VILLAGGIO VALTUR-A SUD SCARICO		
PALAGIANO			
169	● FOCE FIUME LATO		
170	● FOCE FIUME LENNE		
171	● SPIAGGIA BOSCO ROMANAZZI-FIUME LATO		
172	● SPIAGGIA CASELLO 20-MOLO SINISTRO		
PATÙ			
173	● MACCHIE DI ROMANO		
174	● TORRE SAN GREGORIO		
PISTICCI			
175	● CASELLO 48 LIDO		
176	● FOCE BASENTO - 450 MT. MARGINE SUD		
177	● FOCE CAVONE - 150 MT. MARGINE NORD		
178	● IDROVORA CASELLO 48-50 MT. MARGINE NORD		
179	● IDROVORA CASELLO 48-50 MT. MARGINE SUD		
180	● SAN BASILIO LIDO		
POLICORO			
181	● CANALE SCOLMATORE - 50 MT. MARGINE NORD		
182	● CANALE SCOLMATORE - 50 MT. MARGINE SUD		
183	● FOCE AGRI - 1500 MT. MARGINE SUD		
184	● FOCE AGRI - 250 MT. MARGINE SUD		
185	● FOCE SINNI - 250 MT. MARGINE NORD		
186	● IDROVORA DEL CONCIO-50 MT. MARGINE NORD		
187	● IDROVORA DEL CONCIO-50 MT. MARGINE SUD		
188	● IDROVORA TORRE MOZZA-150 MT. MARGINE SUD		
189	● IDROVORA TORRE MOZZA-150 MT. MARGINE NORD		
190	● POLICORO LIDO - LATO NORD		
191	● POLICORO LIDO - LATO SUD		
PORTO CESAREO			
192	● 100 MT A NORD DEL PUNTO 147		
193	● 100 MT A NORD DEL PUNTO 150		
194	● 100 MT A SUD DEL PUNTO 147		
195	● 100 MT A SUD DEL PUNTO 150		
196	● 100 MT. A N-O DEL PUNTO 140		
197	● 100 MT. A S-E DEL PUNTO 140		
198	● 300 MT SUD PUNTA PROSCIUTTO		
199	● AL LAGHETTO		
200	● BACINO GRANDE		
201	● FOCE DEL BACINO BIANCO		
202	● FOCE DEL BACINO TAMARI		
203	● LIDO DEGLI ANGELI		
204	● LIDO LA STREA		
205	● LIDO LA STREA-STRADA PANORAMICA		
206	● PORTO CESAREO		
207	● PUNTA LIDO LA STREA		
208	● SCALA DI FURNO		
209	● TORRE CAPILLO		
210	● TORRE CAPILLO-ALLA TORRE		
211	● TORRE CASTIGLIONE		
212	● TORRE CHIANCEA		
213	● TORRE CHIANCEA ALLA FOCE DEL CANALE		
PULSANO			
214	● AERONAUTICA MILITARE		
215	● LIDO SILVANA "CAMPING"		
216	● LIDO SILVANO		
217	● SPIAGGIA LIBERA LE CANNE		
218	● SPIAGGIA LIBERA SUD HOTEL		
219	● STABILIMENTO DONATO		
RACALE			
220	● POSTO RACALE		
221	● TORRE SUDA-ALLA TORRE		
ROTONDELLA			
222	● FOCE SINNI - 250 MT. MARGINE SUD		
223	● FOCE SINNI - 800 MT. MARGINE SUD		
224	● FOSSO DELLA RIVOLTA-50 MT. MARGINE NORD		
225	● FOSSO DELLA RIVOLTA-50 MT. MARGINE SUD		
226	● ROTONDELLA LIDO		
SALVE			
227	● MARINA DI PESCOLUSE		
228	● POSTO VECCHIO DI SALVE		
229	● TORRE PALI-ISOLA DELLE FANCIULLE		
SANTA CESAREA TERME			
230	● 400 MT NORD TORRE MINERVINO		
231	● GLI ARCHI-S.CESAREA TERME		
232	● PORTO MIGGIANO-		
233	● TORRE SPECCHIA LA GUARDIA		
SCANZANO JONICO			
234	● CANALE BUFALORIA - 100 MT. MARGINE NORD		
235	● CANALE BUFALORIA - 100 MT. MARGINE SUD		
236	● FOCE AGRI - 250 MT. MARGINE NORD		
237	● FOCE CAVONE - 150 MT. MARGINE SUD		
238	● FOCE CAVONE - 2000 MT. MARGINE SUD		
239	● IDROVORA SCANZANO ION.-100 MT. MARG. SUD		
240	● IDROVORA SCANZANO ION.-100 MT. MARG. NORD		
TARANTO			
241	● CAPO S.VITO-TORRE CONTROLLO M.M.		
242	● FARO S.VITO-MOLO		
243	● FOCE FIUME TARA		
244	● SPIAGGIA HOTEL TRITONE-LIDO AZZURRO		
245	● SPIAGGIA LIBERA PORTICCIOLO M.M.		
246	● SPIAGGIA SOTTUFFICIALI S.VITO		
247	● STABILIMENTO EX SAINTBON		
248	● STABILIMENTO LIDO B UNO S.VITO		
249	● STABILIMENTO M.M.S.VITO		
250	● STABILIMENTO MARE CHIARO		
251	● STABILIMENTO MON REVE		
252	● STABILIMENTO PRAIA A MARE		
253	● STABILIMENTO SUN BAY		
254	● STABILIMENTO YACHTING CLUB S.VITO		
255	● TRAMONTONE-BIVIO LITORANEA-LAMA		
256	● VILLAGGIO MONDELLO-CRAL ARSENALE		
TAVIANO			
257	● MARINA DI MANCAVERSA		
TORRICELLA			
258	● TORRE OVO-BAR RISTORANTE COSTA D'ORO		
TRICASE			
259	● 500 MT SUD PUNTO 68		
260	● MARINA SERRA		
261	● PORTO TRICASE-INGRESSO DEL PORTO		
262	● SERRA DEL MITO		
UGENTO			
263	● CAMPEGGIO RIVA DI UGENTO		
264	● LE FONTANELLE AL ROBINSON CLUB		
265	● LIDO MARINI-SPIAGGIA		
266	● PAZZE-DI FRONTE ALL'ISOLA PAZZE		
267	● TORRE MOZZA		
VERNOLE			
268	● AL PONTICELLO		
269	● LE CESINE		
270	● LE FICHERELLE		
271	● SAN CATALDO-STAB.STELLA DEL SUD		



MARE ADRIATICO



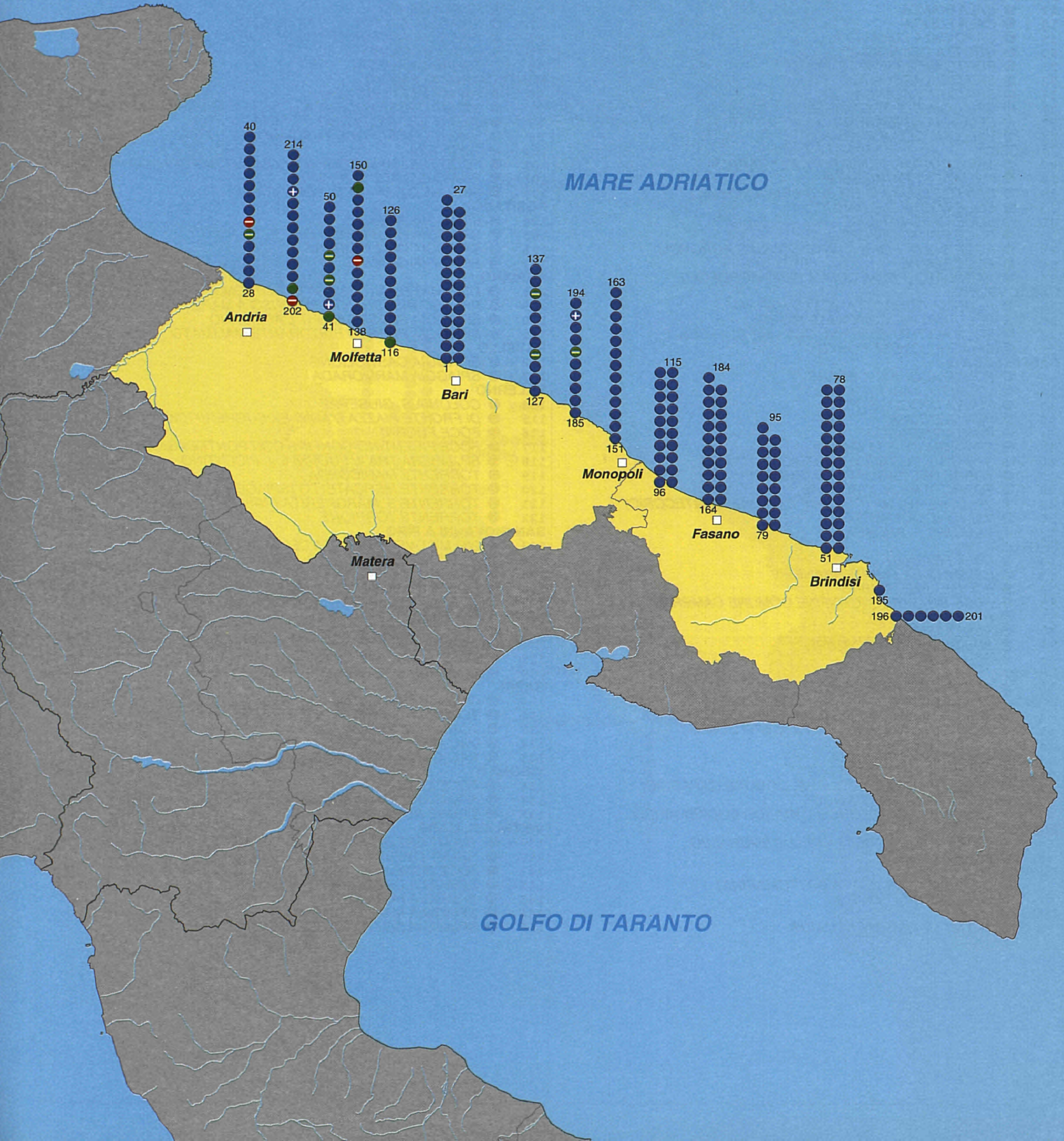
GOLFO DI TARANTO

MARE TIRRENO

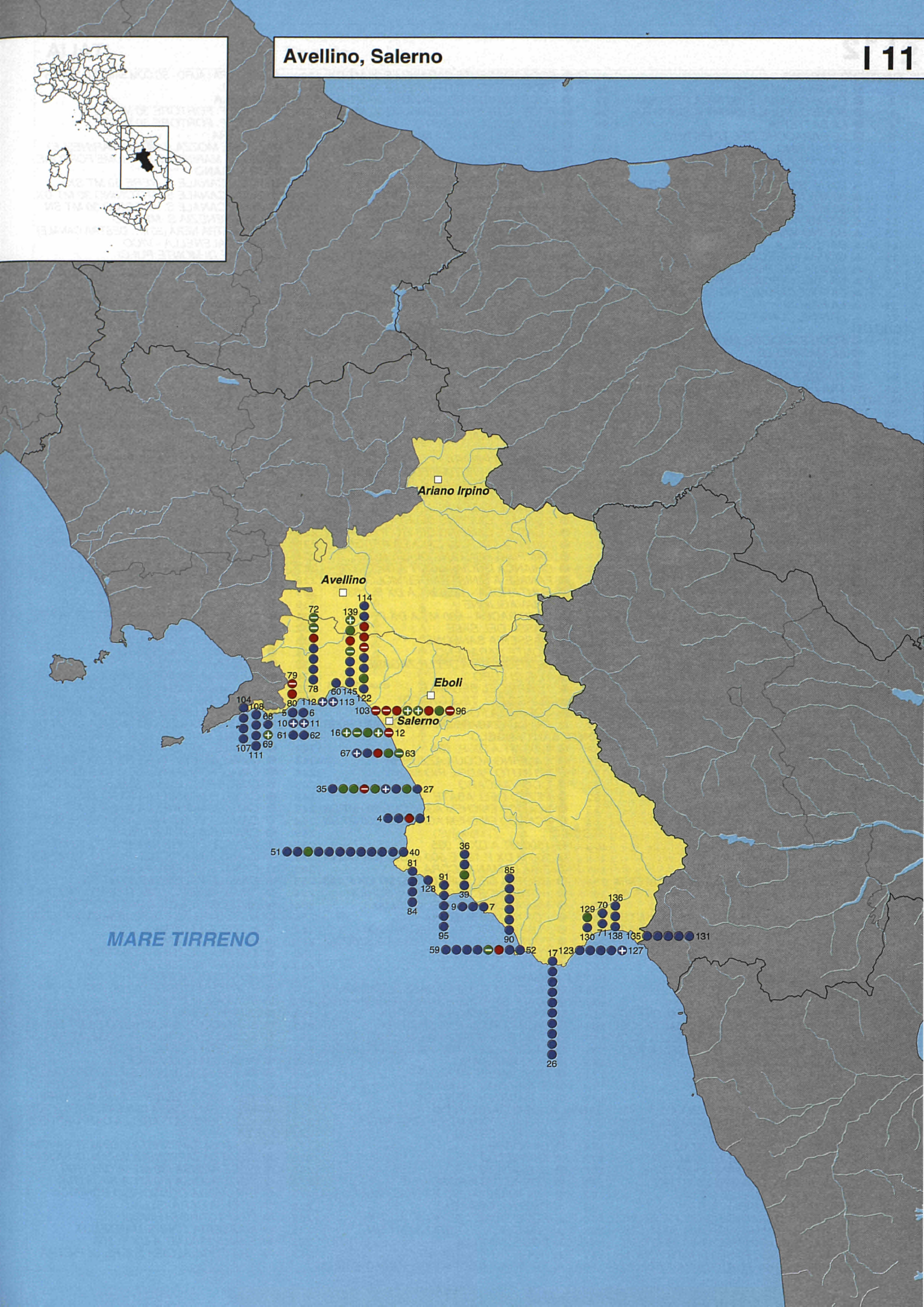
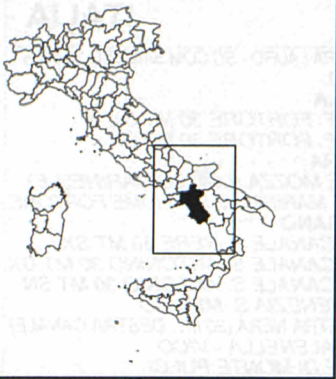
- BARI**
- 1 ● 200 MT SUD LIDO LUCCIOLA
 - 2 ● ACQUEDOTTO PUGLIESE - CAMPING S.GIORGIO
 - 3 ● BASILICA S NICOLA
 - 4 ● CALA CAMPING SAN GIORGIO
 - 5 ● CANALONE SUD - CANALONE VALENZANO
 - 6 ● CURVA CIRCONVALAZIONE
 - 7 ● DI FRONTE STRADA PIZZILLO
 - 8 ● DITTA CACUCCILO FILIPPO
 - 9 ● DITTA CACUCCILO FRANCESCO
 - 10 ● DITTA GALLO - IURLO
 - 11 ● DITTA MERIDIONALPESCA
 - 12 ● DOPO LIDO PISANI (100 M SUD)
 - 13 ● FOGNA BARI OCCIDENTALE 500 MT NORD
 - 14 ● FOGNA BARI OCCIDENTALE 500 MT SUD
 - 15 ● FOGNA BARI ORIENTALE 500 MT NORD
 - 16 ● FOGNA BARI ORIENTALE 500 MT SUD
 - 17 ● GROTTA REGINA
 - 18 ● LA ROTONDA S SPIRITO
 - 19 ● LIDO POLIZIA DI STATO
 - 20 ● LIDO S FRANCESCO
 - 21 ● LIDO S GIORGIO
 - 22 ● LIDO TRULLO
 - 23 ● PUNTA LIDO TITOLO
 - 24 ● SCARICO ENEL
 - 25 ● STABILIMENTO "LA BAIJA"
 - 26 ● SUPERMERCATO GS (200 M NORD)
 - 27 ● VIA FONTANELLA
- BARLETTA**
- 28 ● 2' SFIORATORE EMERGENZA V. CAMPOSANTO
 - 29 ● 500 MT SUD FOGNA CIT.NA BARLETTA
 - 30 ● CARTIERA BURGO
 - 31 ● FALCE VIAGGIO CORSO ACQUA N. 2
 - 32 ⊕ ● FOCE OFANTO
 - 33 ⊕ ● FOSSO FONDOLA CORSO ACQUA N. 3
 - 34 ● PILASTRO FUNIVIA
 - 35 ● SC.FOGNA MISTA ESTR.TÁ MOLO PONENTE
 - 36 ● SFIORATORE EMERGENZA V. CAMPOSANTO
 - 37 ● SPIAGGIA VERDE
 - 38 ● STACCIONATA
 - 39 ● STRADA CHE SCENDE A MARE
 - 40 ● ZONA BELVEDERE-DI FRONTE RECINTO VILLINO
- BISCEGLIE**
- 41 ● 500 MT SUD FOGNA CIT.NA BISCEGLIE
 - 42 ⊕ ● CALA DEL PANDANO - VILLA
 - 43 ● DITTA VERDE
 - 44 ⊕ ● LOC. PANTANO 100 MT NORD
 - 45 ● LOC. PANTANO 100 MT SUD
 - 46 ⊕ ● SCARICO FOGNA - BI - MARM
 - 47 ● SCARICO FOGNA - MOLO ESTERNO
 - 48 ● SCOGLIERA - SCALETTE
 - 49 ● SPIAGGIA LA SALATA
 - 50 ● SPIAGGIA SALSELLE
- BRINDISI**
- 51 ● A SUD DELLE SALINELLE
 - 52 ● APANI LIDO ARCA DI NOÉ
 - 53 ● APANI LIDO AZZURRO
 - 54 ● APANI LIDO S LUCIA
 - 55 ● APANI LIDO S VINCENZO
 - 56 ● CERANO - LIDO CERANO
 - 57 ● CERANO - SC. CENT.LE BR S. 500 MT SUD
 - 58 ● CERANO - SC.CENT.LE BR S. 500 MT NORD
 - 59 ● DI FRONTE ALLO SCOGLIO DI APANI
 - 60 ● GIANCOLA - CANALE GIANCOLA
 - 61 ● GIANCOLA LIDO AMMIN.NE PROVINCIALE
 - 62 ● MATERDOMINI - SC. FOGNA 500 MT NORD
 - 63 ● MATERDOMINI - SC. FOGNA 500 MT SUD
 - 64 ● MATERDOMINI LA CONCA-PRIMA DI "DEL SOLE"
 - 65 ● MATERDOMINI LIDO BRIN (MALCARNE)
 - 66 ● MATERDOMINI SPIAG. LIBERA PRIMA DEI CC.
 - 67 ● MATERDOMINI SPIAGGIA TRA LIDI CC. E P.S.
 - 68 ● P.CONTESSA - CANALE FOGGIA DI RAU
 - 69 ● PUNTA PENNE LIDO GRANCHIO ROSSO
 - 70 ● PUNTA PENNE LIDO POSTE E TELEGRAFI
 - 71 ● PUNTA PENNE LIDO VIGILI DEL FUOCO
 - 72 ● SBITRI - SC. I.A.M. 200 MT SUD
 - 73 ● SBITRI - SCARICO I.A.M. 200 MT. NORD

- 74 ● SBITRI LIDO S ANNA
 - 75 ● SBITRI VECCHIO LIDO ACQUE CHIARE
 - 76 ● T. GUACETO - CANALE REALE 250 MT. NORD
 - 77 ● TORRE GUACETO - CANALE REALE 250 MT. SUD
 - 78 ● ZONA PUNTA PENNE
- CAROVIGNO**
- 79 ● DI FRONTE ALLA STRADA MASSERIA MONACELLA
 - 80 ● MORGICCHIO LIDO SABBIA D'ORO
 - 81 ● PANTANAGIANNI SPIAGGIA LIBERA
 - 82 ● PUNTA BUFALORIA
 - 83 ● PUNTA BUFALORIA SPIAGGIA AEREAONAUTICA
 - 84 ● PUNTA PENNA GROSSA (OSPEDALE DI SUMMA)
 - 85 ● SPECCHIOLA SCARICO FOGNA 500 MT. SUD
 - 86 ● SPECCHIOLA - SC. FOGNA 500 MT NORD
 - 87 ● SPECCHIOLA LIDO BELFIORE
 - 88 ● SPECCHIOLA SPIAGGIA LIBERA A DESTRA
 - 89 ● T. GUACETO - EMISSARIO PALUDE
 - 90 ● TORRE GUACETO CALA ANTISTANTE
 - 91 ● TORRE GUACETO SPIAGGIA LIBERA A DESTRA
 - 92 ● TORRE S SABINA - "LA NOSTRA FAMIGLIA"
 - 93 ● TORRE S SABINA - CALA IN FONDO AL PAESE
 - 94 ● TORRE S SABINA - DX "LA NOSTRA FAMIGLIA"
 - 95 ● TORRE S SABINA - VICINO PORTO TURISTICO
- FASANO**
- 96 ● CALA PALMIERI
 - 97 ● LA FORCATELLA ANTISTANTE L'EDIL MARMI
 - 98 ● LA FORCATELLA PRIMA DELLA CASA BIANCA
 - 99 ● SAVELLETRI LIDO SIRENETTA
 - 100 ● SAVELLETRI RISTORANTE "LA SORGENTE"
 - 101 ● SCARICO IMARFA 200 M. NORD
 - 102 ● SCARICO IMARFA 200. SUD
 - 103 ● T. CANNE - CORSO D'ACQUA FIUME PICCOLO
 - 104 ● TORRE CANNE DI FRONTE AL FARO
 - 105 ● TORRE CANNE LIDO BIZZARRO
 - 106 ● TORRE CANNE LIDO CAMPING LE DUNE
 - 107 ● TORRE CANNE LIDO HOTEL TERME
 - 108 ● TORRE CANNE LIDO PIPOLI
 - 109 ● TORRE CANNE LIDO SABBIA D'ORO
 - 110 ● TORRE CANNE NORD PRIMA DELLA CASA GRIGIA
 - 111 ● TORRE CANNE NORD PRIMA DI CASE BIANCHE
 - 112 ● TORRE CANNE S LIBERA PRIMA DELLA CHIESA
 - 113 ● TORRE CANNE-SUD A SUD POSTO DI TAVERNESE
 - 114 ● TORRE CANNE-SUD POSTO DI TAVERNESE
 - 115 ● TORRE EGNAZIA (ANTISTANTE CASE AZZURRA)
- GIOVINAZZO**
- 116 ● FOGNA CIT.NA GIOVINAZZO 500 MT SUD
 - 117 ● HOTEL RIVA DEL SOLE
 - 118 ● MARMERIA
 - 119 ● MONASTERO - CIMITERO
 - 120 ● RISTORANTE TORUCCIO E C.A. 7
 - 121 ● SC. EMERG. FOGNA NERA - LOC. CAPPELLA
 - 122 ● SC. FOGNA BIANCA - LOC. CAPPELLA
 - 123 ● STABILIMENTO BALNEARE NAUTILUS POLARIS
 - 124 ● TORRE GAVETONE - RISTORANTE LA PERLA
 - 125 ● VILLE GIAPPONESI
 - 126 ● ZONA RESIDENZIALE VALENTINI
- MOLA DI BARI**
- 127 ● CALA ARENA
 - 128 ● CALA PADOVANO
 - 129 ● CALA PELUNNO
 - 130 ⊕ ● CAMPING CALORIA
 - 131 ● CAMPO TIRO A VOLO
 - 132 ● COZZE - STAB.BALN. CANALONE
 - 133 ● DITTA COISPA
 - 134 ● DITTA IOM - EX SANSOLIVE
 - 135 ⊕ ● FOGNA CIT.NA MOLA 500 MT NORD
 - 136 ● MOTEL AGIP
 - 137 ● VILLA CASTELLO
- MOLFETTA**
- 138 ● ACQUE PLUVIALI VIA ISONZO
 - 139 ● ACQUE PLUVIALI VIA MAZZINI
 - 140 ● ACQUE PLUVIALI VIA ORSINI
 - 141 ● C.A. TORRE LAMA CUPA O 1' CALA
 - 142 ● CONTRADA SECCA DEI PALI
 - 143 ⊕ ● FOGNA CIT.NA MOLFETTA 500 MT SUD
 - 144 ● II CALA RISTORANTE ASTORIA
 - 145 ● IMPIANTO SOLLEVAMENTO RETE FOGNARIA

- 146 ● LIDO NETTUNO
 - 147 ● LIDO PARK CLAB - CAMPO SPORTIVO
 - 148 ● LUNG.RE MARCANTONIO COL.ANG. MUNICIPIO
 - 149 ● SC. CIT.RUVO TERLIZZI T.CALD.NO 500 M.S.
 - 150 ● SCOGLIERA (SERRE)
- MONOPOLI**
- 151 ● CALA CORVINO
 - 152 ● CASTELLO S STEFANO
 - 153 ● FOGNA CIT.NA MONOPOLI 500 MT SUD
 - 154 ● IUMO
 - 155 ● LA MANDIA (200 M NORD)
 - 156 ● LAMA DON ANGELO
 - 157 ● LIDO PANTANO
 - 158 ● LIDO ROSSO
 - 159 ● PORTO MARZANO
 - 160 ● RECINTO IN MURATURA
 - 161 ● SILOS GIALLO
 - 162 ● TORRE CINTOLA
 - 163 ● VILLETTA SOLITARIA CON TEGOLE ROSSE
- OSTUNI**
- 164 ● COSTA MERLATA DI FRONTE A VIA DEL MARE
 - 165 ● COSTA MERLATA STRADA CON CASA ROSSA
 - 166 ● DIANA MARINA S DIANA MARINA
 - 167 ● FIUME MORELLO LIDO MORELLI
 - 168 ● FOSSO PUNTORE DI FRONTE STRADA VICINALE
 - 169 ● LAMAFORCA CALA A SINISTRA
 - 170 ● LOCALITA PROCACCIO
 - 171 ● MONTICELLI S MONTICELLI
 - 172 ● PILONE LIDO CAMPING PILONE
 - 173 ● PILONE S LIBERA (PRIMA DEL DISTR AGIP)
 - 174 ● ROSA MARINA
 - 175 ● T.POZZELLA - SC. VALTUR 200 MT NORD
 - 176 ● TORRE POZZELLA CALA DI FRONTE
 - 177 ● TORRE POZZELLA VILLAGGIO VALTUR
 - 178 ● TORRE S LEONARDO DOPPIO CANCELLO
 - 179 ● VILLANOVA DI FRONTE A "PLAIA RESIDENCE"
 - 180 ● VILLANOVA F.CAN.LAMA ANTELMI 200 MT NORD
 - 181 ● VILLANOVA F.CAN.LAMA ANTELMI 200 MT SUD
 - 182 ● VILLANOVA LIDO FONTANELLE
 - 183 ● VILLANOVA VIALE DOGNANA
 - 184 ● ZONA GORGOGNOLO NUOVO
- POLIGNANO A MARE**
- 185 ● CALA APRIFICO
 - 186 ● CALA RIPAGNOLA
 - 187 ● CALA S GIOVANNI
 - 188 ● CAMPO SPORTIVO
 - 189 ● DITTA CARONE BART.
 - 190 ⊕ ● FOGNA CIT.NA POLIGNANO 500 MT NORD
 - 191 ● MACELLO
 - 192 ● PORTO PARADISO
 - 193 ⊕ ● POZZOVIVO (MARMERIA)
 - 194 ● SCARICO EMERGENZA EAAP
- S.PIETRO VERNOTICO**
- 195 ● CERANO CANALE DELLA FOGGIA
- TORCHIAROLO**
- 196 ● LENDINUSO - CAN.INFOCACIUCCI 200 MT NORD
 - 197 ● LENDINUSO - CAN.INFOCACIUCCI 200 MT SUD
 - 198 ● LENDINUSO LOCALITA CANUTA
 - 199 ● LENDINUSO SPIAGGIA LIBERA
 - 200 ● TORRE S GENNARO LIDO PRESEPE
 - 201 ● TORRE S GENNARO LIDO S GENNARO
- TRANI**
- 202 ⊕ ● 500 MT NORD FOGNA CIT.NA TRANI
 - 203 ● 500 MT SUD FOGNA CIT.NA TRANI MOLO
 - 204 ● BOCCA D'ORO - ARISCIANNE - C.A. N. 4
 - 205 ● DITTA CURCI - DE SIMONE P. 33
 - 206 ● DITTA ELIT MARM
 - 207 ● DITTA TORELLI P. 32
 - 208 ● MATTINELLE AZIENDA SOGGIORNO DI TURISMO
 - 209 ● PIAZZA COLONNA CON ANNESSO LIDO
 - 210 ● SCARICO 19 - 20 DITTA MENGA
 - 211 ⊕ ● SCOGLIERA
 - 212 ● SCOGLIO DI FRISIO
 - 213 ● SORGENTE DI ACQUA SALMASTRA-CASA AZZURRA
 - 214 ● ZONA CIRCONDATA DA SEGHERIE-3 CAPANNONI



- AGROPOLI**
- 1 ● 500 MT EST TORRE S. MARCO
 - 2 ● FOCE TESTENE
 - 3 ● LIDO TRENTOVE
 - 4 ● SPIAGGIA LIBERA A SUD OVEST PORTO
- AMALFI**
- 5 ● SPIAGGIA LE SIRENE
 - 6 ● SPIAGGIA S. CROCE
- ASCEA**
- 7 ● 1500 MT EST FIUME ALENTO
 - 8 ● MARINA DI ASCEA
 - 9 ● SCARICO ACQUE PUBBLICHE DEPURATE
- ATRANI**
- 10 ⊕ ● SPIAGGIA DEL DRAGONE
 - 11 ⊕ ● SPIAGGIA SCOGLIERA
- BATTIPAGLIA**
- 12 ⊖ ● 500 MT EST TUSCIANO
 - 13 ⊕ ● FOCE IDROVORA (CONFINO COMUNE EBOLI)
 - 14 ● LIDO LAGO
 - 15 ⊖ ● LIDO OK
 - 16 ⊕ ● LIDO SPINETA
- CAMEROTA**
- 17 ● CALA BIANCA
 - 18 ● CALA LONGA
 - 19 ● CAPO CALA LUNA
 - 20 ● GROTTA DEL NOGLIO
 - 21 ● PORTO INFRESCHI
 - 22 ● SPIAGGIA ARCONTE
 - 23 ● SPIAGGIA CALANCA
 - 24 ● SPIAGGIA DEL TRONCONE
 - 25 ● SPIAGGIA MINGARDO
 - 26 ● VALLONE DELLE FORNACI
- CAPACCIO**
- 27 ● 1200 MT NORD FIUME PONTE DI FERRO
 - 28 ● 800 MT EST FIUME SELE
 - 29 ● CENTRO LAURA (2 KM SUD PRELIEVO N.67)
 - 30 ⊕ ● FOCE ACQUA DEI RANCI
 - 31 ● FOCE CAPO DI FIUME
 - 32 ⊖ ● FOCE PONTE DI FERRO
 - 33 ● FOCE SOLOFRONE (LIMITE COMUNE AGROPOLI)
 - 34 ● FOCE TORRE
 - 35 ● VAROLATO (PRIMA CURVA BIVIO AGROPOLI)
- CASAL VELINO**
- 36 ● ALTEZZA CONDOTTA SOTTO MARINA
 - 37 ● DEPURATORE COMUNALE (TORRE)
 - 38 ● FOCE ALENTO (CONFINO COMUNE DI ASCEA)
 - 39 ● SPIAGGIA OVEST PORTO
- CASTELLABATE**
- 40 ● FONTE ACQUA DI CESARE
 - 41 ● LOCALITÀ LAGO
 - 42 ● PUNTA DI OGLIASTRO
 - 43 ● PUNTA LICOSA
 - 44 ● PUNTA PRESINO
 - 45 ● SPIAGGIA CHIESA MADRE
 - 46 ● SPIAGGIA DIETRO IL PORTO DI S. MARCO
 - 47 ● TORRE DEL PAGLIAROLO (RUDERE)
 - 48 ● TORRE DI MEZZO (RUDERE)
 - 49 ● VALLONE ARENA (CONFINO COMUNE MONTECORICE)
 - 50 ● VALLONE OGLIASTRO
 - 51 ● VALLONE S. ANDREA
- CENTOLA**
- 52 ● CALA FETENTE
 - 53 ● CAMPING EX MEDITERRANÉE
 - 54 ● FOCE FIUME LAMBRO
 - 55 ⊖ ● FOCE MINGARDO (CONFINO COMUNE CAMEROTA)
 - 56 ● HOTEL LE SALINE
 - 57 ● PUNTA IACCO
 - 58 ● SPIAGGIA BUON DORMIRE
 - 59 ● SPIAGGIA PORTO
- CETARA**
- 60 ● 1ª SPIAGGIA ESTERNA AL PORTO
- CONCA DEI MARINI**
- 61 ● SPIAGGIA PRESSO RISTORANTE LA TONNARELLA
 - 62 ● TORRE CAVALIERI DI MALTA (CAPO CONCA)
- EBOLI**
- 63 ⊖ ● 500 MT EST IDROVORA
 - 64 ● 800 MT NORD FIUME SELE
 - 65 ● FOCE FIUME SELE (CONFINO COMUNE CAPACCIO)
 - 66 ● ISTITUTO ELIO TERAPICO
 - 67 ⊕ ● MACCHIA CAMPOLONGO-2 KM SUD ELIOTERAPICO
- FURORE**
- 68 ● 100 MT OVEST GROTTA DELLO SMERALDO
 - 69 ⊕ ● FIORDO
- ISPANI**
- 70 ● CIMITERO (CONDOTTA SOTTOMARINA)
 - 71 ● TORRENTE CONTURSI
- MAIORI**
- 72 ⊖ ● 100 MT EST REGINNA MAIOR
- 73 ⊖ ● 100 MT OVEST REGINNA MAIOR
 - 74 ● FOCE REGINNA MAIOR
 - 75 ● SPIAGGIA DI ERCHIE
 - 76 ● SPIAGGIA LIBERA BADIA
 - 77 ● SPIAGGIA SALICERCHIE
 - 78 ● TORRE NORMANNA (700MT OVEST CAPO D'ORSO)
- MINORI**
- 79 ⊖ ● SPIAGGIA EST REGINNA MINOR
 - 80 ● SPIAGGIA OVEST REGINNA MINOR
- MONTECORICE**
- 81 ● RIPE ROSSE
 - 82 ● SPIAGGIA AGNONE
 - 83 ● SPIAGGIA CAPITELLO
 - 84 ● SPIAGGIA S. NICOLA
- PISCIOTTA**
- 85 ● CAPO TORRACA
 - 86 ● TORRE FICAIOLA
 - 87 ● VALLONE FIUMICELLO
 - 88 ● VALLONE S. MACARIO (MARINA DI PISCIOTTA)
 - 89 ● VILLAGGIO LA SUERTE
 - 90 ● VILLAGGIO MARSILIO
- POLLICA**
- 91 ● PUNTA CALEO
 - 92 ● SPIAGGIA ACCIAROLI (EST PORTO)
 - 93 ● SPIAGGIA ACCIAROLI (OVEST PORTO)
 - 94 ● SPIAGGIA PIOPI
 - 95 ● TORRE LA PUNTA
- PONTECAGNANO FAIANO**
- 96 ⊖ ● 200 MT EST FOCE ASA
 - 97 ● 200 MT OVEST FOCE ASA
 - 98 ● 500 MT EST PICENTINO
 - 99 ⊕ ● 500 MT OVEST FOCE TUSCIANO
 - 100 ⊕ ● FOCE ASA
 - 101 ● FOCE TUSCIANO-CONFINO COMUNE BATTIPAGLIA
 - 102 ⊖ ● PRIMO CANALE DI BONIFICA
 - 103 ⊖ ● SECONDO CANALE DI BONIFICA
- POSITANO**
- 104 ● SPIAGGIA ARIENZO
 - 105 ● SPIAGGIA DEL FORNILLO
 - 106 ● SPIAGGIA DELLE SIRENE
 - 107 ● SPIAGGIA GRANDE
- PRAIANO**
- 108 ● LOC. MATELLA (CONDOTTA SOTTOM.)
 - 109 ● PRESSO RISTORANTE ALFONSO A MARE
 - 110 ● SPIAGGIA PRESSO NIGHT L'AFRICANO
 - 111 ● SPIAGGIA PRESSO RISTORANTE MAMMATO
- RAVELLO**
- 112 ⊕ ● SPIAGGIA CASTIGLIONE
 - 113 ⊕ ● SPIAGGIA MARMORADA
- SALERNO**
- 114 ● COLONIA S. GIUSEPPE
 - 115 ● DI FRONTE PIAZZA D'ARMI-EX SUGHERIFICIO
 - 116 ● FOCE FUORNI
 - 117 ● FOCE PICENTINO-CONFINO CON PONTECAGNANO
 - 118 ⊖ ● SP. LIBERA TRA IL FUORNI E IL PICENTINO
 - 119 ● TORRENTE MARICONDA
 - 120 ● TORRENTE MERCATELLO (SPIAGGIA LIBERA)
 - 121 ● TORRENTE S. MARGHERITA (PASTENA)
 - 122 ● TORRENTE TORRIONE
- SAN GIOVANNI A PIRO**
- 123 ● 200 MT OVEST GROTTA DEL MONACO
 - 124 ● 50 MT NORD VALLONE S. LUCA
 - 125 ● 500 GROTTA INFERNI
 - 126 ● PUNTA SPINOSA
 - 127 ⊕ ● SCARIO - SPIAGGIA USCITA PORTO
- SAN MAURO CILENTO**
- 128 ● SPIAGGIA MEZZATORRE
- SANTA MARINA**
- 129 ● FOCE BUSSENTO
 - 130 ● SPIAGGIA POLICASTRO (ORTOCONTE)
- SAPRI**
- 131 ● GROTTA CATALANO
 - 132 ● TORRE DI CAPOBIANCO
 - 133 ● TORRENTE BRIZZI
 - 134 ● VALLONE ISCHITELLA
 - 135 ● VALLONE S. DOMENICO
- VIBONATI**
- 136 ● FOCE CACAFAVA
 - 137 ● SPIAGGIA LIBERA MARINA DELL'ULIVETO
 - 138 ● TORRE NORMANNA
- VIETRI SUL MARE**
- 139 ⊕ ● 100 MT EST BONEA
 - 140 ● 100 MT OVEST BONEA
 - 141 ● FOCE BONEA
 - 142 ⊖ ● SPIAGGIA CRESTARELLA
 - 143 ● SPIAGGIA HOTEL BAIA
 - 144 ● SPIAGGIA MARINA D'ALBORE
 - 145 ● SPIAGGIA SOTTO HOTEL FUENTI



CAGNANO VARANO

- 1 ● CAMPING RANCHO
- 2 ● FOCE CAPOIALE (30 MT A DESTRA)
- 3 ● FOCE CAPOIALE (30 MT A SINISTRA)
- 4 ● LA BATTERIA
- 5 ● LE BARACCHE DEL TRIESTINO
- 6 ● LERAPPINO
- 7 ⊕ ▲ 1000 MT A DX P. 131
- 8 ▲ 1000 MT A DX P. 134
- 9 ▲ 200 M. SX DEL PTO 20 VERSO I PTO 254
- 10 ⊕ ▲ 30 MT. DX DELLA FOCE CAPOIALE
- 11 ⊕ ▲ 30 MT. SX FOCE CAPOIALE
- 12 ⊕ ▲ 300 MT A DX P. 247
- 13 ▲ BAGNO VARANO
- 14 ⊕ ▲ BARESELLA
- 15 ▲ COPPA FRESCA
- 16 ▲ COSTA DEL POZZONE
- 17 ⊕ ▲ DA FOCE CAPOIALE VERSO FOCE VARANO
- 18 ⊕ ▲ DA FOCE CAPOIALE VERSO FOCE VARANO
- 19 ▲ LA FASCIA
- 20 ▲ SAN NICOLA (EX IDROSCALO)

CHIEUTI

- 21 ⊖ ● FOCE SACCONE (30 MT A DESTRA)
- 22 ● LE MARINELLE
- 23 ● MARINA DI FANTINE
- 24 ● TORRE FANTINE
- 25 ● TRA T.RE FANTINE E MARINA DI FANTINE

ISCHITELLA

- 26 ● 1000 MT A DX P. 24
- 27 ● FOCE VARANO (30 MT A DESTRA)
- 28 ● FOCE VARANO (30 MT A SINISTRA)
- 29 ● HOTEL BUFALARA
- 30 ● LARGO LUNGO
- 31 ⊕ ▲ DA FOCE CAPOIALE VERSO FOCE VARANO
- 32 ▲ DA FOCE CAPOIALE VERSO FOCE VARANO
- 33 ⊕ ▲ DA FOCE CAPOIALE VERSO FOCE VARANO
- 34 ⊕ ▲ IDROVORA MUSCHIATURO

ISOLE TREMITI

- 35 ● IS. CAPRAIA 800 MT A DX P. 240
- 36 ● IS. S.NICOLA 1800 MT A DX P. 222
- 37 ● IS.S.DOMINO 1400 MT A DX P.091
- 38 ● ISOLA CAPRAIA CALA PIETRA DI FUCILE
- 39 ● ISOLA CAPRAIA PUNTA SECCA
- 40 ● ISOLA S. DOMINO FARO
- 41 ● ISOLA S. DOMINO GROTTA DEL SALE
- 42 ● ISOLA S. DOMINO PUNTA DEL DIAMANTE
- 43 ● ISOLA S. NICOLA - TRE SCOGLI
- 44 ● ISOLA S. NICOLA DISSALATORE
- 45 ● ISOLA S. NICOLA PORTICCIOLO
- 46 ● ISOLA S.DOMINO RISTORANTE IL PIRATA
- 47 ● ISOLA S.DOMINO SPIAGGIA TOURING CLUB

LESINA

- 48 ● CANALE PUNTA PIETRE NERE(30 MT DESTRA)
- 49 ● CANALE PUNTA PIETRE NERE(30 MT SINISTRA)
- 50 ● CANTO
- 51 ● FOCE SCHIAPPARO 30 MT DX
- 52 ● FOCE SCHIAPPARO 30 MT SN
- 53 ● GRAVAGLIONE
- 54 ● LIDO LA SIRENA
- 55 ● LIDO SABBIA D'ORO
- 56 ● PENNACCHIO
- 57 ● S. ANDREA
- 58 ● SPEDALE
- 59 ● TORRE SCAMPAMORTE
- 60 ● ZAPPINO
- 61 ▲ 1000 MT A DX P. 119
- 62 ▲ 2000 MT A DX P. 108
- 63 ▲ 230 M. DX DELLA FOCE DEL CANALE LA FARA
- 64 ▲ 230 M. SX DELLA FOCE DEL CANALE LA FARA
- 65 ▲ BASSO DI PONENTE
- 66 ▲ CAN. CANMARATA ELCE - SC. FOGNA 30 MT DX
- 67 ▲ CAN. CANMARATA ELCE - SC. FOGNA 30 MT SN
- 68 ▲ CAN. CANIMPISO 30 MT DX
- 69 ▲ CAN. CANIMPISO 30 MT SN
- 70 ⊖ ▲ CAN. CAPOPOSTA 30 MT DX
- 71 ⊖ ▲ CAN. CAPOPOSTA 30 MT SN
- 72 ▲ CAN. PONTONE 30 MT DX
- 73 ▲ CAN. PONTONE 30 MT SN
- 74 ▲ FOCE CANIGLIA DI SOTTO - 100 M. SN FOCE
- 75 ▲ FOCE CANIGLIA DO SOTTO - 100 M. DX FOCE
- 76 ▲ FOCE DE PILLA - 100 M. DX DELLA FOCE
- 77 ▲ FOCE DE PILLA - 100 M. SX DELLA FOCE
- 78 ▲ MASSERIA DE CESARE
- 79 ▲ PARATA DE PILLA
- 80 ▲ UFFICIO SANITARIO

MANFREDONIA

- 81 ● 550 M SX SCARICO EX FOGNA AMERICANA
- 82 ● 750 M SX SCARICO EX FOGNA AMERICANA
- 83 ⊕ ● 800 M. SX FOCE TORR. CANDELARO VSO P. 69
- 84 ● CANALE ACQUE ALTE 30 MT DX
- 85 ● CANALE ACQUE ALTE 30 MT SN
- 86 ● CANALE IPPOCAMPO 30 MT DX
- 87 ● CANALE IPPOCAMPO 30 MT SN
- 88 ⊕ ● CANALE PELUSO 30 MT DX
- 89 ● CANALE PELUSO 30 MT SN
- 90 ● CENTRO LAVORATIVO FORESTALE SIPONTO
- 91 ● EX FOGNA MANFREDONIA 30 MT DX
- 92 ⊕ ● EX FOGNA MANFREDONIA 30 MT SN
- 93 ● FANALE ROSSO PORTO DI MANFREDONIA
- 94 ● FANALE VERDE PORTO DI MANFREDONIA

- 95 ⊕ ● FOCE TORRENTE CARAPELLE 30 MT DX
- 96 ⊕ ● FOCE TORRENTE CARAPELLE 30 MT SN
- 97 ● FOCE TORRENTE CERVARO 30 MT DX
- 98 ● FOCE TORRENTE CERVARO 30 MT SN
- 99 ● LIDO ACQUA DI CRISTO
- 100 ● LIDO AERONAUTICA MILITARE
- 101 ● LIDO AURORA
- 102 ● LIDO IPPOCAMPO
- 103 ● LIDO LA BUSSOLA
- 104 ● LIDO NETTUNO
- 105 ● LIDO ROMAGNA
- 106 ● LIDO SALPI
- 107 ● LIDO SCALO DEI SARACENI
- 108 ● SCARICO FARO 30 MT DX
- 109 ● SCARICO FARO 30 MT SN
- 110 ● VILLAGGIO RESIDENZIALE DI LAURO

MARGHERITA DI SAVOIA

- 111 ⊖ ● 300 MT. SX DEL FIUME OFANTO
- 112 ● FOCE CARMOSINA (30 MT A DESTRA)
- 113 ● FOCE CARMOSINA (30 MT A SINISTRA)
- 114 ● FOCE NUOVA
- 115 ● FOGNA SOTTOMARINA M. DI SAVOIA 50 MT DX
- 116 ● FOGNA SOTTOMARINA M. DI SAVOIA 50 MT SN
- 117 ● GAMBARDILLA LIDO GAZEBO
- 118 ● IMPACCHIONE
- 119 ● LIDO PARADISO DEI GIOVANI
- 120 ● LIDO S ANTONIO
- 121 ● LIDO TRITONE
- 122 ● ORNO
- 123 ● PORTO CANALE FANALE ROSSO
- 124 ● PORTO CANALE FANALE VERDE
- 125 ● TERME
- 126 ● TORRE DI PIETRA
- 127 ● TRA T.RE DI PIETRA E FOCE CARMOSINA

MATTINATA

- 128 ● 1 CANALE CAMPING DEI FIORI 30 MT DX
- 129 ● 1 CANALE CAMPING DEI FIORI 30 MT SN
- 130 ● 2 CANALE CAMPING DEI FIORI 30 MT DX
- 131 ● 2 CANALE CAMPING DEI FIORI 30 MT SN
- 132 ● 900 MT A DX P. 49 CALA LA PERGOLA
- 133 ● CAMPING FONTANA DELLE ROSE
- 134 ● CHIANGA LISCIA 900 MT A DX P. 176
- 135 ● FANALE A SINISTRA DEL MOLO
- 136 ● FUNTAROLA - 1200 MT A DX P. 183
- 137 ● GRAVAGLIONE
- 138 ● LA BARACCA - 500 MT A DX P. 177
- 139 ● MASSA DEL SALE
- 140 ● MASSERIA SANSONE
- 141 ● MONTE SARACENO
- 142 ● SPIAGGIA BAIJA DELLE ZAGARE
- 143 ● TOR DI LUPO
- 144 ● TORRE DEL SEGNALE
- 145 ● TORRE DEL TELEGRAFO
- 146 ● TORRE LA FOSSA
- 147 ● TRA BAIJA ZAGARE E CAMP.FONTANA ROSE

MONTE SANT'ANGELO

- 148 ● 1200 MT A DX P. 184
- 149 ● CAMPING ACQUA AZZURRA
- 150 ● ISTITUTO PADRE PIO
- 151 ● LIDO VARCHARO
- 152 ● PEZZO DELL'ABATE
- 153 ● SCARICO ENICHEM AGRICOLT. 300 MT DX
- 154 ● SCARICO ENICHEM AGRICOLT. 300 MT SN

PESCHICI

- 155 ● 1500 MT A DX P. 035
- 156 ● 200 M DX P.152 E 500 M DX SC.FOGNA
- 157 ● BAIJA DI MANACCORA
- 158 ● GROTTA DEL TURCO - 800 MT DX P.153
- 159 ● HOTEL MORCAVALLO - PESCHICI
- 160 ● MANACCORE HOTEL GUSMAI
- 161 ⊕ ● PORTO HOTEL ELISA
- 162 ● PUNTA S NICOLA (PRICINISCO)
- 163 ● PUNTA S NICOLA CAMPING BAIJA S NICOLA
- 164 ● TORRE DI CALALUNGA
- 165 ● TORRE DI SFINALE

RODI GARGANICO

- 166 ⊕ ● 30 MT. DX FOCE CANALE ROMONDATO
- 167 ⊕ ● 30 MT. SX FOCE CANALE ROMONDATO
- 168 ● BAGNO ROMAGNA 50 MT DX
- 169 ● BAGNO ROMAGNA 50 MT SX
- 170 ● CANALE ASCIATAZZA - 200 M. DX DELLA FOCE
- 171 ● CANALE ASCIATAZZA - 200 M. SX DELLA FOCE
- 172 ● LIDO GABBIANO
- 173 ● LIDO SABBIE D'ORO
- 174 ● S. BARBARA 50 MT DX
- 175 ● S. BARBARA 50 MT SX

SANNICANDRO GARGANICO

- 176 ● BAR RISTORANTE IL GIGANTE
- 177 ● HOTEL PERTOSA
- 178 ● LA TORRE
- 179 ● OMBRELLO
- 180 ● S. PLACIDO
- 181 ● TORRE CALA ROSSA
- 182 ● TRA TORRE MILETO E TORRE CALA ROSSA
- 183 ▲ CRISTOFONACCHIO
- 184 ▲ FOCE FIUME LAURO 30 MT DX
- 185 ▲ FOCE FIUME LAURO 30 MT SN
- 186 ▲ FOCE ZANELLA
- 187 ▲ FOCE ZANELLA 30 MT DX
- 188 ▲ IDROVORA LAURO - SC.COM.SAN.DRO 30 MT DX

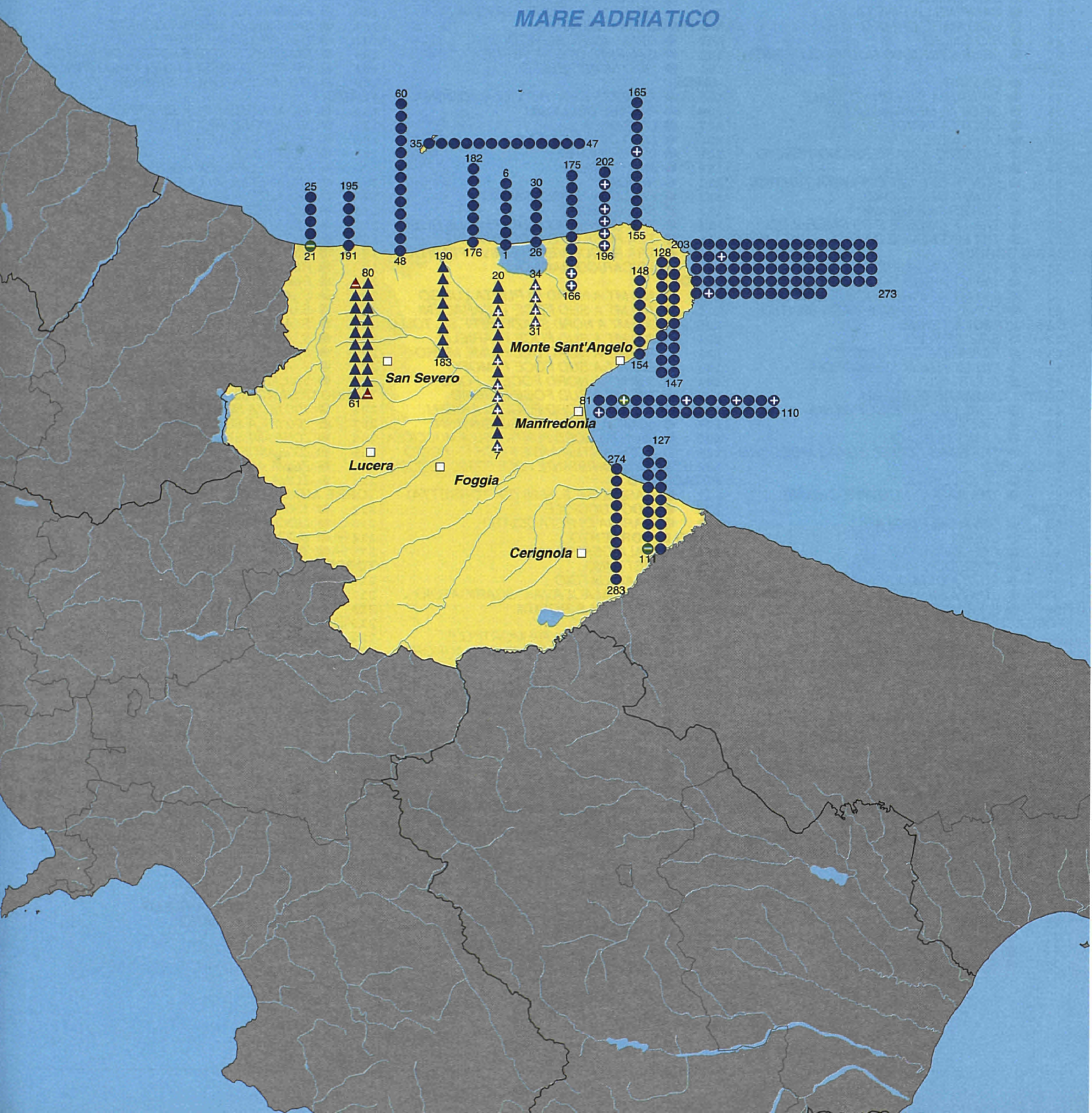
- 189 ▲ IDROVORA LAURO - SC.COM.SAN.DRO 30 MT SX

LAURO

- 190 ▲ LAURO
- SERRACAPRIOLA**
- 191 ● FOCE F. FORTORE 30 MT DX
- 192 ● FOCE F. FORTORE 30 MT SN
- 193 ● ONGARA
- 194 ● TORRE MOZZA (LOC LE MARINELLE)
- 195 ● TRA LE MARINELLE E F.FIUME FORTORE
- VICO DEL GARGANO**
- 196 ⊕ ● FOCE CANALE P. NERE 30 MT SX
- 197 ⊕ ● FOCE CANALE S. ANTONINO 30 MT DX
- 198 ⊕ ● FOCE CANALE S. ANTONIO 30 MT SN
- 199 ⊕ ● LIDO VENEZIA S. MENAIO
- 200 ● LOC PIETRA NERA (30 MT. DESTRA CANALE)
- 201 ⊕ ● LOC.CALENELLA - VICO
- 202 ● TORRE DI MONTE PULCI

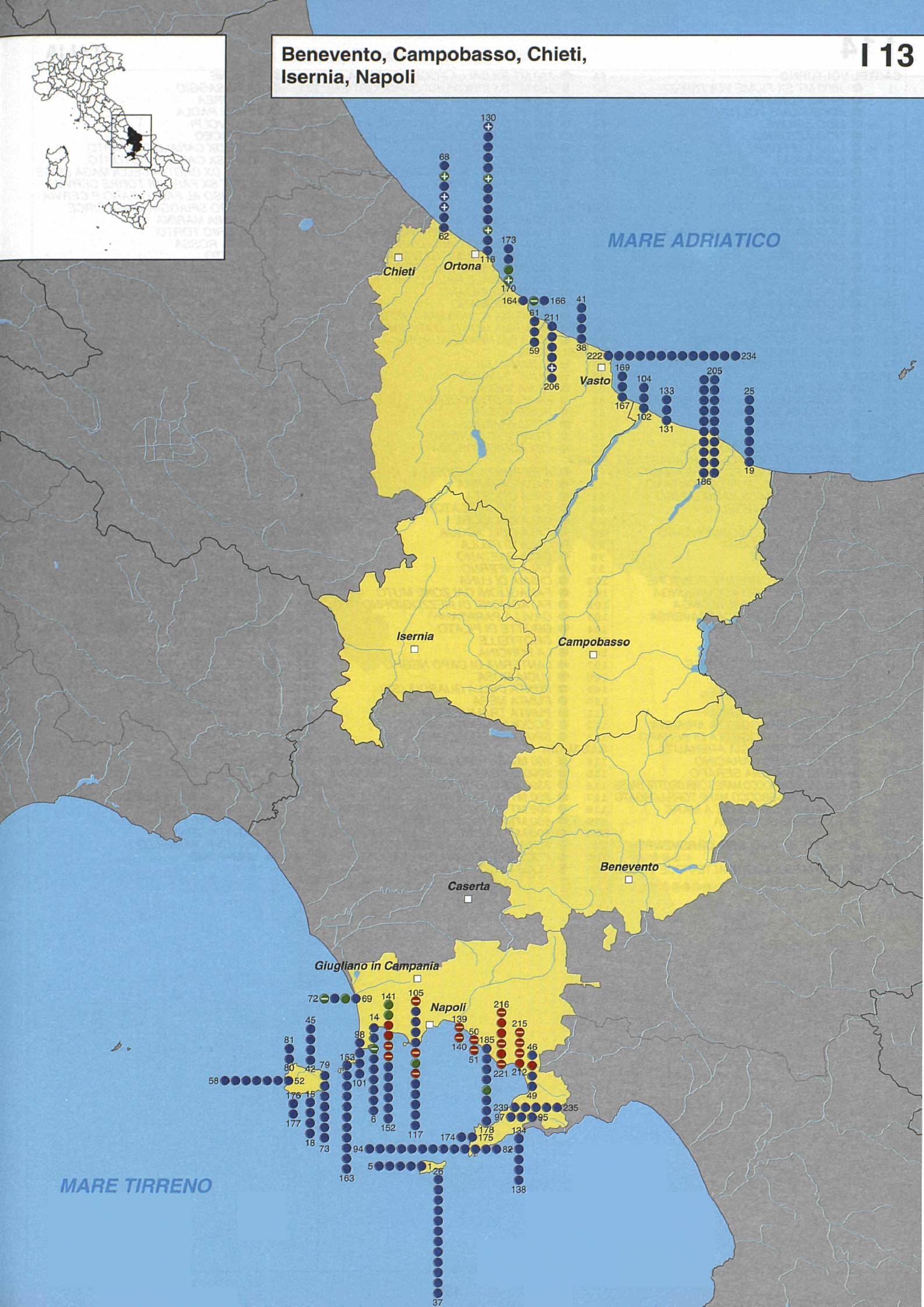
VIESTE

- 203 ● 1 CANALE - 30 M. A DX DELLA FOCE
- 204 ● 1 CANALE - 30M. SX DELLA FOCE
- 205 ● 1 CANALE-FOCE/CAMPING S. ELIA E CASTELLO
- 206 ● 1000 MT A DX DI TORRE DI PORTICELLO
- 207 ● 1000 MT A DX P. 158
- 208 ● 1000 MT A DX P. 173
- 209 ● 2 CANALE - 30 M. DX DELLA FOCE
- 210 ● 2 CANALE - 30 M. SX DELLA FOCE
- 211 ● 2 CANALE/FOCE DIREZ. CAMPING ARCOBALENO
- 212 ● 3 CANALE - 30 M. DX DELLA FOCE
- 213 ● 3 CANALE - 30 M. SX DELLA FOCE
- 214 ● 3 CANALE/FOCE DIREZ. CAMPING SCIALARA
- 215 ● 300 M. SX DEL PTO 163 VERSO IL PTO. 042
- 216 ● 4 CANALE - 30 M. DX DELLA FOCE
- 217 ● 4 CANALE - 30 M. SX DELLA FOCE
- 218 ● 4 CANALE/FOCE 20M. SX RESID. CONCHIGLIA
- 219 ● 470M DX P175 E 500M DX SC.CT PUGNOCHIUSO
- 220 ⊕ ● 470M SX P174 E 500M SX SC.CT PUGNOCHIUSO
- 221 ● 5 BIS CANALE - 30 M. SX DELLA FOCE
- 222 ● 5 CANALE - 30 M. DX DELLA FOCE
- 223 ● 5 CANALE - 30 M. SX DELLA FOCE
- 224 ● 5 CANALE/FOCE DIREZ. STAZIONE AGIP
- 225 ● 500 M. DX SCARIC COMPLESSO PUGNOCHIUSO
- 226 ● 500 M. DX SCARICO COMPLESSO PUGNOCHIUSO
- 227 ● 5BIS CANALE - 30 M. DX DELLA FOCE
- 228 ● 5BIS CANALE/TRA CAMP. ADRIATICO-ARIZONA
- 229 ● 6 CANALE - 30 M. DX DELLA FOCE
- 230 ● 6 CANALE - 30 M. SX DELLA FOCE
- 231 ● 7 CANALE/FOCE IN LOC. TORRE DEL PONTE
- 232 ● BAIJA S FELICE
- 233 ● CAMPING CALACAMPI
- 234 ● CAMPING GIRAROSTO
- 235 ● CAMPING HOLIDAY
- 236 ● CAN. FORTUNOSO-CORR.FOCE-LOC.LAGO CHIARA
- 237 ● CAN. LAMA LE CANNE-CORR. FOCE-GATTARELLA
- 238 ● CAN. MOLINELLA-CORR.FOCE-LOC. MOLINELLA
- 239 ● CAN.SC. VILLAGGIO GATTARELLA 200 MT SN
- 240 ● CAN.SC.VILLAGGIO GATTARELLA 200 MT DX
- 241 ● CANALE CARUSO - 30 M. DX DELLA FOCE
- 242 ● CANALE CARUSO - 30 M. SX DELLA FOCE
- 243 ● CANALE CARUSO - CORR. FOCE-LOC. CALCARE
- 244 ● CANALE FORTUNOSO - 30 M. DX DELLA FOCE
- 245 ● CANALE FORTUNOSO - 30 M. SX DELLA FOCE
- 246 ● CANALE MOLINELLA 30 MT DX
- 247 ● CANALE MOLINELLA 30 MT SN
- 248 ● CANALE PORTO NUOVO- CORR. FOCE
- 249 ● CANALE SCIALMARINO
- 250 ● CANALE TORRE DEL PORTO 30 MT DX
- 251 ● CANALE TORRE DEL PORTO 30 MT SN
- 252 ● CANALE VALESANO 30 MT DX
- 253 ● CANALE VALESANO 30 MT SN
- 254 ● CANALE VALESANO-CORR. FOCE-LOC. VALESANO
- 255 ● HOTEL GARGANO - CANALE PORTONUOVO
- 256 ● HOTEL GARGANO CAN.PORTONUOVO 30 MT SN
- 257 ● HOTEL MERINUM
- 258 ● ISOLA DI CHIANTO
- 259 ● MARINA PICCOLA A DESTRA
- 260 ● MARINA PICCOLA A SINISTRA
- 261 ● PORTO DI VIESTE 100 MT DX
- 262 ● PORTO DI VIESTE 100 MT SN
- 263 ● PUNTA S LORENZO
- 264 ⊕ ● SCARICO FOGNA VIESTE 500 MT DX
- 265 ● SCARICO PUGNOCHIUSO 30 MT DX
- 266 ● SCARICO PUGNOCHIUSO 30 MT SX
- 267 ● SPIAGGIA PUGNO CHIUSO
- 268 ● SPIAGGIA S. LORENZO
- 269 ● TRA SP.SCIALMARINO E T.RE PORTICELLO
- 270 ● TRA T.RE AGLIO E T.RE PORTOGRECO
- 271 ● TRA T.RE S.FELICE E T.RE DI CAMPI
- 272 ● VILLAG.GATTARELLA CAN.CARUSO 30 MT DX
- 273 ● VILLAGGIO GATTARELLA CAN. CARUSO
- ZAPPONETA**
- 274 ● 1,5 KM DA ZAPPONETA V.SO M. DI SAVOIA
- 275 ● 3,0 KM DA ZAPPONETA V.SO M. DI SAVOIA
- 276 ● FOCE ALOISA (30 MT. A DESTRA)
- 277 ● FOCE ALOISA (30 MT.A SINISTRA)
- 278 ● IDROVORA CONSORZIO BONIFICA
- 279 ● LIDO LA CARAVELLA
- 280 ● LIDO TORRE DI RIVOLI
- 281 ● MASSERIA TORRE MARTELLO
- 282 ● RISAIA 1300 MT A DX P. 206
- 283 ● TRA FOCE ALOISA E T.RE DI PIETRA



ANACAPRI		LACCO AMENO		161 ● PUNTA PIZZACO
1 ● GRADOLA-GROTTA AZZURRA		80 ● ISABELLA REGINELLA		162 ● PUNTA SOLCHIARO
2 ● PUNTA ARCIERA		81 ● S.MONTANO		163 ● TRA PUNTA SOLCHIARO E CAPO GALATELA
3 ● PUNTA CAMPITIELLO (CALA DEL RIO)		MASSA LUBRENSE		ROCCA SAN GIOVANNI
4 ● PUNTA CARENA (PUNTA FARO)		82 ● BAIA DI IERANTO		164 ● 75 MT A NORD FOCE S. BIAGIO
5 ● PUNTA DEL PINO		83 ● CAPO CORBO		165 ⊖ ● ZONA ANTISTANTE KM 482,700
BACOLI		84 ● M.DI PUOLO TRA DANIA E DISCESA LAURO		166 ● ZONA ANTISTANTE KM 484,625 SS.16
6 ● CAPO MISENO		85 ● MARINA CRAPOLLA		SAN SALVO
7 ● MARINA GRANDE-LIDO RITORNO		86 ● MARINA DI LOBRRA-LA SCOGLIERA		167 ● 650 MT A SUD FOCE T. BUONANOTTE
8 ● SP.MILISCOLA-TRA LIDO VIRGILIO ED ENEA		87 ● PUNTA CAMPANELLA		168 ● 700 MT A NORD FOCE FOSSO V. MULINO
9 ● SPIAGGIA DEL CASTELLO		88 ● PUNTA MONTALTO		169 ● ZONA ANTISTANTE FOCE FOSSO V. MULINO
10 ● SPIAGGIA DEL POGGIO		89 ● PUNTA S.LORENZO		SAN VITO CHIETINO
11 ● SPIAGGIA ESTERNA PORTO		90 ● RECOMMONE		170 ⊕ ● 100 MT A NORD FOCE F. FELTRINO
12 ⊖ ● SPIAGGIA ROMANA-COLONIA VESCOVILE		91 ● SPIAGGIA LIBERA PUNTA BACCOLA		171 ● 50 MT. A SUD FOSSO CINTIONI
13 ● SPIAGGIA ROMANA-LIDO FUSARO		92 ● TORRE FOSSO		172 ● STAZIONE FF.SS. S.VITO CHIETINO
14 ● TRA LIDO NAZIONALE ED ESERCITO		93 ● TRA AFRICANO E SCOGGIO M.DI CANTONE		173 ● ZONA ANTISTANTE CALATA TURCHINO
BARANO D'ISCHIA		94 ● VILLAZZANO-TRA S.MONTANO E SCOG. CUTOLO		SANT'AGNELLO
15 ● APOLLON		META		174 ● MARINA DI CASSANO-SPIAGGIA LIBERA
16 ● BUNGALOW		95 ● STAB. MARINELLA		175 ● PUNTA S. ELIA
17 ● MONTE BARANO		96 ● STAB. RESEONE		SERRARA FONTANA
18 ● OLMITELLO		97 ● TRA STAB. ALIMURI E LA CONCA		176 ● CAVA GRADO
CAMPOMARINO		MONTE DI PROCIDA		177 ● S. ANGELO LATO EST
19 ● 250 M. SUD FOCE BIFERNO		98 ● MILISCOLA - ISOLOTTO SAN MARTINO		SORRENTO
20 ● 50 MT A NORD SACCIONE		99 ● MILISCOLA - SPIAGGIA ACQUAMORTA		178 ● BAGNI DI SOLARA
21 ● BAR MAMBO		100 ● MILISCOLA - STELLA DI SPAGNA-SCHIAVONE		179 ● CAPO SORRENTO
22 ● CAMPING LA PINETA		101 ● MILISCOLA - TORREGAVETA		180 ● PUNTA TASCHERO
23 ● LIDO MARE CHIARO		MONTENERO DI BISACCIA		181 ● SANT'ANNA-MARINA GRANDE
24 ● RIO SALSO		102 ● 500 M. NORD MERGOLO		182 ● TRA APREDA E APREA
25 ● SS.16 SVINCOLO NUOVA CLITERNIA		103 ● CAMPING COSTA VERDE		183 ● TRA HOTEL RIVIERA E HOTEL AMBASCIATORI
CAPRI		104 ● LIDO MONTEBELLO		184 ● TRA RIVIERA MASSA E HOTEL PARCO PRINCIPI
26 ● DA LUIGI		NAPOLI		185 ● TRA SALVATORE E SIRENE
27 ● DA MARIA-INTERNAZIONALE		105 ⊖ ● ALTEZZA CENTRO VILLA COMUNALE		TERMOI
28 ● GROTTA MERAVIGLIOSA		106 ● CASTEL DELL'OVO		186 ● 400 M NORD FOCE BIFERNO
29 ● GROTTA VERDE		107 ● LA GAIOLA		187 ● 50 M. NORD RIO VIVO
30 ● LA FONTELLINA		108 ● LIDO DELLE SIRENE		188 ● HOTEL GLOWER
31 ● PALAZZO A MARE BAGNO TIBERIO		109 ● MARECHIARO		189 ● HOTEL JET
32 ● PUNTA CETEROLA		110 ⊖ ● MOLOSIGLIO		190 ● LIDO ALOHA (EX POLIZIA)
33 ● PUNTA DEL CAPO (PUNTA TIBERIO)		111 ● NISIDA		191 ● MARINELLE VILLA PATRIZIA
34 ● PUNTA DEL TUONO		112 ⊖ ● PIAZZA NAZARIO SAURO		192 ● PALAZZINA IMPICCIATORE
35 ● TORRE SARACENA		113 ● SEA GARDEN		193 ● RIO VIVO 50 M. SUD RIO SEI VOCI
36 ● TRA LE ONDINE E LO SMERALDO		114 ● TRA GABBIANO E LIDO DELLE ROSE		194 ● RIO VIVO BAR GIORGIONE
37 ● TRA LE SIRENE E DA GIOIA-PUNTA MULO		115 ● TRA POSILLIPO E DONN'ANNA		195 ● RIO VIVO BAR ROSA
CASALBORDINO		116 ● TRA ROCCE VERDI E RIVA FIORITA		196 ● RIO VIVO TRICHECO
38 ● 100 MT A NORD FOCE T. ACQUACHIARA		117 ● TRICARICO-BAGNOLI		197 ● RISTORANTE GRATTACIELO
39 ● 100 MT A SUD FOCE F. OSENTO		ORTONA		198 ● RISTORANTE MODENESE
40 ● 200 MT A NORD FOCE F. SINELLO		118 ● 100 MT A NORD DI PUNTA LUNGO		199 ● S. ANTONIO CALA SVEVA
41 ● ZONA ANTISTANTE CASA SANTINI		119 ● 100 MT A SUD FOCE T. SARACENI		200 ● S. ANTONIO LIDO ANNA
CASAMICCIOLA TERME		120 ⊕ ● 200 MT A NORD STAZIONE FF.SS. TOLLO		201 ● S. ANTONIO LIDO LA PERLA
42 ● BAGNITIELLO		121 ● 200 MT A SUD FOCE F. ARIELLI		202 ● S. ANTONIO LIDO LA VELA
43 ● FABBRICA CERAMICHE		122 ● 300 MT A NORD DEL FIUME MORO		203 ● S. ANTONIO LIDO PANFILO MEDUSA
44 ● PIO MONTE MISERICORDIA		123 ● 300 MT A SUD FOCE F. MORO		204 ● S. ANTONIO LIDO STELLA MARINA
45 ● SUOR ANGELA		124 ● 350 MT A NORD FOCE F. FORO		205 ● VILLAGGIO MARE PULITO
CASTELLAMMARE DI STABIA		125 ⊕ ● 350 MT A SUD FOCE F. FORO		TORINO DI SANGRO
46 ● CRAL MILITARE-CORDERIA		126 ● 400 MT A NORD FOCE F. ARIELLI		206 ● 100 MT A NORD FOCE F. OSENTO
47 ● EX CARTIERA		127 ● 50 MT A NORD FOSSO CINTIONI		207 ⊕ ● 200 MT A SUD FOCE F. SANGRO
48 ● FAMOUS BEACH		128 ● 550 MT A NORD PUNTA DELLA MUCCIOLA		208 ● ZONA ANT. STAZ. FF.SS. TORINO DI SANGRO
49 ● TRA STAB CONTE E STAB MODERNO		129 ● ZONA ANTISTANTE FOCE F. RICCIO		209 ● ZONA ANTISTANTE CASELLO FERROVIARIO 395
ERCOLANO		130 ⊕ ● ZONA ANTISTANTE FOCE FOSSO PETICCIO		210 ● ZONA ANTISTANTE KM 493,900 SS.16
50 ⊖ ● LA FAVORITA		PETACCIATO		211 ● ZONA ANTISTANTE LOC. TA LE MORGIE
51 ● TRA BAGNO NUOVO E ONDINE		131 ● CASELLO F.S. N.28 (EX TORRETTA)		TORRE ANNUNZIATA
FORIO		132 ● LIDO LUCCIOLE		212 ● 1 KM A NORD FOCE SARNO
52 ● CAVA DELL'ISOLA		133 ● MARINA DI PETACCIATO		213 ⊖ ● LIDO AZZURRO
53 ● CHIAIA		PIANO DI SORRENTO		214 ⊖ ● SCOGGIO DI PROTA
54 ● CITARA		134 ● CALA CERVA		215 ⊖ ● TRA SPIAGGIA LIBERA E SANTA LUCIA
55 ● POSEIDON		135 ● NETTUNO		TORRE DEL GRECO
56 ● PUNTA DELLO SCHIAVO		136 ● SCARICATOIO		216 ⊖ ● CASINA ROSSA
57 ● PUNTA PILARO		137 ● TRA CALACERVA E SCARICATOIO		217 ● LA CONCHIGLIA
58 ● S.FRANCESCO		138 ● TRA TINA E ROSITA		218 ● LIDO AZZURRO
FOSSACESIA		PORTICI		219 ⊖ ● LIDO INCANTESIMO
59 ● 400 MT A NORD FOCE FIUME SANGRO		139 ⊖ ● SPIAGGIA LIBERA MORTELLE		220 ● TORRE DI BASSANO O SCOGLIERA
60 ● 75 MT SUD STAZIONE FF.SS. FOSSACESIA M.		140 ⊖ ● TRA LIDO DORATO E LIDO AURORA		221 ⊖ ● VILLA INGLESE-BAGNO LEOPARDI
61 ● ZONA ANTISTANTE KM 489,100 SS.16		POZZUOLI		VASTO
FRANCAVILLA AL MARE		141 ● ALTEZZA EX MACELLO		222 ● 1.100 MT A NORD MOLO MARINA DI VASTO
62 ● 100 MT A SUD F. FOSSO PRETARO		142 ● LICOLA - 500 MT SUD PROMONTORIO CUMA		223 ● 200 MT A NORD F.SSO LEBBA
63 ● 350 MT A NORD FOCE F. ALENTO		143 ● LICOLA - LIDO LE AQUILE		224 ● 200 MT A SUD PUNTA VIGNOLA
64 ⊕ ● 350 MT A SUD FOCE F. ALENTO		144 ● LICOLA - LIDO LICOLA		225 ● 300 MT A SUD F.SSO LEBBA
65 ⊕ ● IN CORRISPONDENZA STAZIONE FF.SS.		145 ⊖ ● LICOLA - TRA LIDO CIRCE E MON SOLEIL		226 ● 300 MT A SUD FOCE F. SINELLO
66 ● VIALE F.P.TOSTI ANGOLO VIA CATTARO		146 ⊖ ● LICOLA - TRA LIDO SORRISO E LIDO CAPRI		227 ● 650 MT A NORD PUNTA DELLA LOTTA
67 ⊕ ● ZONA ANT. TE F.SSO S. LORENZO		147 ● LIDO AUGUSTO		228 ● PUNTA ADERCI - FOCE FOSSO APRICINO
68 ● ZONA ANTISTANTE PIAZ.LE ADRIATICO		148 ● LIDO DEL PINO		229 ● ZONA ANT. TE F.SSO DELLA PAUROSA
GIUGLIANO IN CAMPANIA		149 ● LIDO NAPOLI-ALTEZZA SALA CENTRALE		230 ● ZONA ANTISTANTE C.DA S. TOMMASO
69 ● TRA LIDI SABBIA D'ARGENTO E VARCA D'ORO		150 ● TRA EX COLONIA ITALSIDER E LIDO NERONE		231 ● ZONA ANTISTANTE C.DA VIGNOLA
70 ● TRA LIDO BLU E LIDO PP.TT.		151 ● TRA LIDO AUGUSTO ED EX MACELLO		232 ● ZONA ANTISTANTE FOCE FOSSO MARINO
71 ● TRA LIDO GUARDIA DI FINANZA E SMERALDO		152 ● VIA NAPOLI-ALT.TERME LA SALUTE SP.LIBERA		233 ● ZONA ANTISTANTE FOCE T. BUONANOTTE
72 ⊖ ● TRA LIDO LE ANCORE E NATO BEACH		PROCIDA		234 ● ZONA ANTISTANTE LOC.TA TORRICELLA
ISCHIA		153 ● CAPITELLO (LATO CIRACCELLO)		VICO EQUENSE
73 ● CARTA ROMANA		154 ● CIMITERO		235 ● AXIDIE
74 ● PUNTA DEL BORDO		155 ● CIRIACCIO		236 ● BAGNI DI SCRAIO
75 ● PUNTA MOLINO		156 ● LA CHIAIA-S.ANTONIO		237 ● POSTALI CUCCURULLO
76 ● SAN PANCRAZIO		157 ● LE FRATTE (LE GROTTI)		238 ● PUNTA GERMANO
77 ● SPIAGGIA DEGLI INGLESI		158 ● MARINA PICCOLA		239 ● STAB. BIKINI
78 ● SPIAGGIA PESCATORI		159 ● PUNTA DELLA LINGUA		
79 ● SPIAGGIA SAN PIETRO		160 ● PUNTA MEZZOGIORNO		

Benevento, Campobasso, Chieti, Isernia, Napoli



CASTEL VOLTURNO

- 1 ● 1000 MT SX FIUME VOLTURNO
- 2 ⊖ ● FIUME AGNENA
- 3 ● FOCE FIUME VOLTURNO
- 4 ⊕ ● LIDO AIRONE
- 5 ● LIDO AZZURRO
- 6 ⊕ ● LIDO BAFFONE
- 7 ● LIDO BIKINI
- 8 ● LIDO COSTA AZZURRA
- 9 ● LIDO CRISTAL
- 10 ⊕ ● LIDO FAVORITA
- 11 ● LIDO LE NINFE
- 12 ⊕ ● LIDO LUISE
- 13 ● LIDO MILANESE (KM 34,500)
- 14 ⊕ ● LIDO PADUA
- 15 ● LIDO PATRIA
- 16 ● LIDO ROMA
- 17 ● LIDO SCALZONE
- 18 ⊖ ● LIDO SIBILLA
- 19 ● LIDO TURISTICO
- 20 ● PESCOPIAGNO
- 21 ● PINETA MARE
- 22 ● PINETA MARE (KM 37,500)
- 23 ● PINETA MARE (KM 38,500)
- 24 ● VILLAGGIO AGRICOLO (KM 33,500)

CELLOLE

- 25 ● BAIJA FELICE
- 26 ● COSIDA MARINA (RESIDENCE BAIJA MURENA)
- 27 ● FONTANA VECCHIA
- 28 ⊖ ● LIDO LA VELA

FONDI

- 29 ● 100 MT DX FOCE CANNETO
- 30 ● 250 MT DX FOCE FOSSO S. ANASTASIA
- 31 ● 250 MT SX FOCE FOSSO S. ANASTASIA
- 32 ● 500 MT SX FOCE PEDEMONTANO
- 33 ● 600 MT SX EMISS.LAGO LUNGO
- 34 ● CAMPING SETTEBELLO
- 35 ● CAPRATICA
- 36 ● FOCE CANALE PEDEMONTANO
- 37 ⊕ ● FOCE S. ANASTASIA
- 38 ● TRE LANTERNE

FORMIA

- 39 ● 100 MT DX TORRENTE PONTONE
- 40 ● 50 MT SX FOSSO ACQUALUNGA
- 41 ● FOCE FOSSO ACQUALUNGA
- 42 ● FOCE FOSSO ACQUATRAVERSA
- 43 ● FOCE FOSSO RIALTO
- 44 ● FOCE FOSSO TUORO
- 45 ● MIRAMARE
- 46 ● PORTICCILO CAPO SELE
- 47 ● SANTOJANNI
- 48 ⊕ ● VILLA GIOVANNI

GAETA

- 49 ● 400 MT DX DEL FARO
- 50 ● CENTRO SPIAGGETTA ARIANNA
- 51 ● CENTRO SPIAGGETTA DI SERAPO
- 52 ● CENTRO SPIAGGIA ARENAUTA
- 53 ● FOCE FOSSO PARACINO
- 54 ● NORD SPIAGGIA SERAPO
- 55 ● S.AGOSTINO-SBOCCO MARE TORR.GROTTE SALSE
- 56 ● S.AGOSTINO-SBOCCO MARE TORR.LORGATO
- 57 ● SPIAGGIA DX MONTE A MARE
- 58 ● SX TORRE SCISSURA

ITRI

- 59 ● 200 MT SX GALLERIA CAPOVENTO

LATINA

- 60 ● 1400 MT DX ACQUE ALTE-FOCE VERDE

- 61 ● 150 MT SX DALLA FOCE DEL DUCA
- 62 ● 200 MT SX IDROVORA CAPOPORTIERE
- 63 ● 400 MT SX VIA CASILINA
- 64 ● 500 MT SX FOCE RIO MARTINO
- 65 ● 800 MT DX IDROVORA CAPOPORTIERE
- 66 ⊕ ● 800 MT DXS FOCE3 CANALE ACQUE ALTE
- 67 ● FOCE ACQUE ALTE
- 68 ● FOCE DEL DUCA
- 69 ● FOCE IDROVORA CAPOPORTIERE
- 70 ● FOCE RIO MARTINO
- 71 ● FOGLIANO

MINTURNO

- 72 ● 100 MT DX CANALE RICILLO
- 73 ● 100 MT DX RIO CAPO D'ACQUA
- 74 ● 100 MT SX RIO CAPO D'ACQUA
- 75 ● 1400 MT SX FIUME GARIGLIANO
- 76 ● 400 MT DX M.TE ARGENTO
- 77 ● FOCE CANALE RICILLO
- 78 ● FOCE GARIGLIANO
- 79 ● PORTO ROMANO
- 80 ● SPIAGGIA A SINISTRA TORRE SCAURI
- 81 ● SPIAGGIA MONTE D'ARGENTO
- 82 ● STAB.BALNEARE AURORA

MONDRAGONE

- 83 ● FIUMARELLE
- 84 ● FIUME SAVONE
- 85 ● LE VAGNOLE
- 86 ● PAPELE STERCOLILLI
- 87 ● ROSE ROSSE
- 88 ● STELLA MARIS
- 89 ● TREPPETE SANNINO
- 90 ● VILLAGGIO EUROPA

PONZA

- 91 ● A SX PUNTA VARDELLA
- 92 ● CALA CAPARRA
- 93 ● CALA COCETA
- 94 ● CALA DEI PESCATORI
- 95 ● CALA DEL CORE
- 96 ● CALA DELL'ACQUA
- 97 ● CALA DI FEOLA
- 98 ● CALA GAETANO
- 99 ● CALA INFERNO
- 100 ● CHIAIA DI LUNA
- 101 ● FARAGLIONI CALZONE MUTO
- 102 ● FATAGLIONE DI MEZZOGIORNO (DX)
- 103 ● GAVI LA PARATA
- 104 ● GROTTI DI PILATO
- 105 ● GROTTELLE
- 106 ● LA FORCINA
- 107 ● LANTERNA DI CAPO NEGRO
- 108 ● LUCIA ROSA
- 109 ● PUNTA DELLA GUARDIA (SX)
- 110 ● PUNTA NERA
- 111 ● PUNTA TRAMONTANA
- 112 ● SCOGLIO MONTAGNELLO
- 113 ● SPIAGGIA FRONTONE

SABAUDIA

- 114 ● 100 MT SX IDROVORA LAVORAZIONE
- 115 ● 2000 MT DX FOCE LAGO CAPROLACE
- 116 ● 2300 MT DX RIO MARTINO
- 117 ● 300 MT DX CATERATINO IDROVORA
- 118 ● 300 MT SX CATERATINO IDROVORA
- 119 ● 500 MT DX RIO MARTINO
- 120 ● 600 MT DX IDROVORA LAVORAZIONE
- 121 ● FOCE IDROVORA CATERATTINO
- 122 ● FOCE IDROVORA LAVORAZIONE
- 123 ● FOCE LAGO CAPROLACE

- 124 ● LE DUNE
- 125 ● RIMESSAGGIO
- 126 ● S. ANDREA
- 127 ● TORRE PAOLA
- 128 ● VILLA VOLPI

SAN FELICE CIRCEO

- 129 ● 50 MT DX CANALE RIORTORTO
- 130 ● 50 MT SX CANALE RIORTORTO
- 131 ● 500 MT DX GROTTA DELLA MAGA CIRCE
- 132 ● 550 MT SX FARO DI TORRE CERVIA
- 133 ● ALFONSO AL FARO - FARO P.CERVIA -
- 134 ● CENTRO SPIAGGIA MAGA CIRCE
- 135 ● COLONIA MARINA
- 136 ● FOCE RIO TORTO
- 137 ● PUNTA ROSSA
- 138 ● SAN VITO
- 139 ● SPIAGGETTA A SX PORTO DI S.FELICE CIRCEO
- 140 ● SPIAGGETTA HOTEL CIRCE
- 141 ● SPIAGGETTA LA BUSSOLA
- 142 ● SPIAGGETTA LIBERA SOTTO TORRE VITTORIA
- 143 ● TORRE PAOLA

SESSA AURUNCA

- 144 ● BAIJA AZZURRA
- 145 ⊕ ● CAMPING BAIJA DOMITIA
- 146 ● DOMITIA PALACE HOTEL
- 147 ● FIUME GARIGLIANO
- 148 ● LIDO EUCALIPTO PRESSO VILLAGGIO GIULIVO
- 149 ● LIDO LA FOCE
- 150 ⊖ ● S. LIMATO
- 151 ● SOLEMARE
- 152 ● VILLAGGIO SVEDESE

SPERLONGA

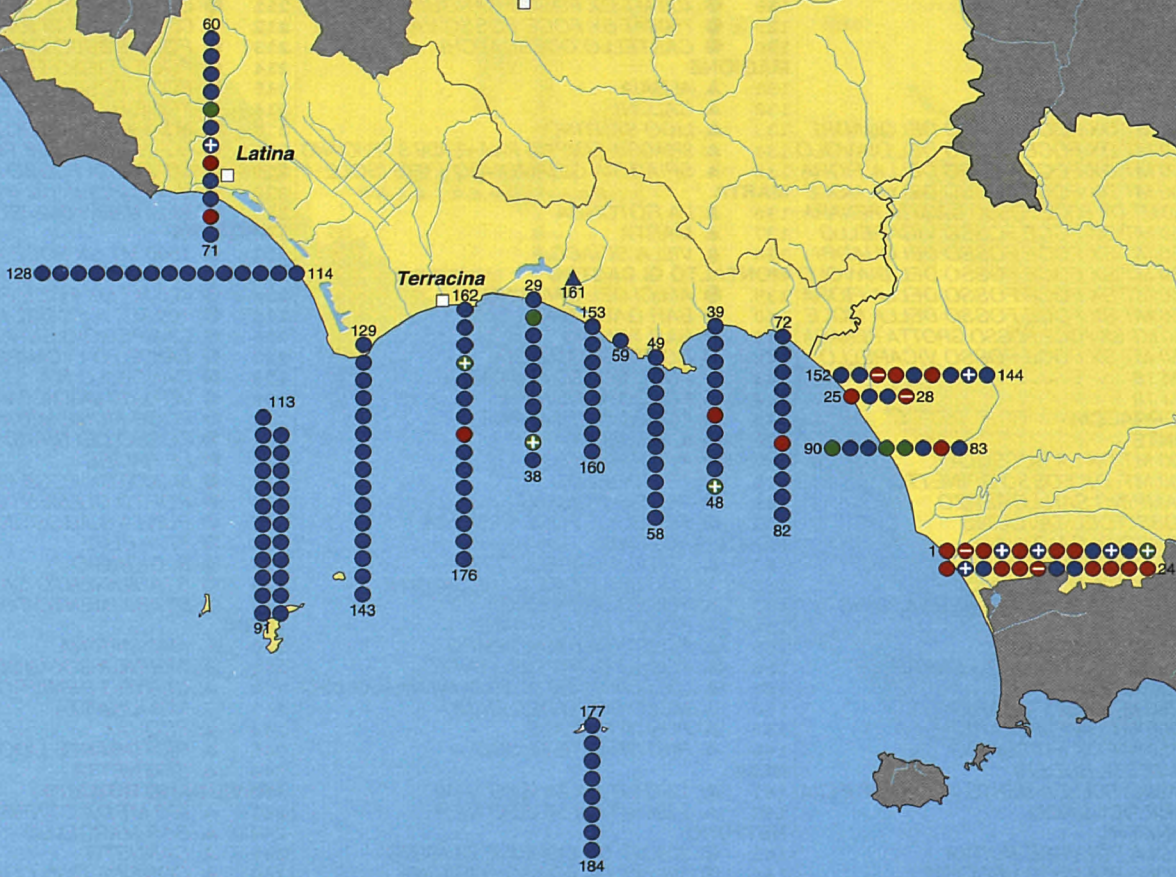
- 153 ● 2000 MT DX LAGO LUNGO EMISSARIO
- 154 ● AMICLAE
- 155 ● CENTRO INSENATURA DX TORRE CAPOVENTO
- 156 ● FOCE EMISSARIO LAGO LUNGO
- 157 ● FOCE FOSSO DELLE VESPE
- 158 ● LAVATOIO
- 159 ● LOC.BAZZANO INIZIO SPIAGGIA
- 160 ● SPIAGGIA DI LEVANTE-STAB.TO D'ARCANGELO
- 161 ▲ IL LAGHETTO

TERRACINA

- 162 ● 100 MT SX FOCE CANNETO
- 163 ● 1300 MT SX FOCE CANNETO
- 164 ● 250 MT SX FOCE FIUME PORTATORE
- 165 ⊕ ● 500 MT DX CANALE PORTATORE
- 166 ● 500 MT SX BANCHINA PORTO DI TERRACINA
- 167 ● FOCE CANNETO
- 168 ● FOCE FOSSO ACQUE ALTE DELLA VALLE
- 169 ● FOCE PORTATORE - PORTO BADINO -
- 170 ● FOCE SISTO
- 171 ● MT.100 DX FIUME SISTO
- 172 ● MT.100 SX FIUME SISTO
- 173 ● SCAFA DI PONTE
- 174 ● TUMULETTI
- 175 ● V.LE EUROPA
- 176 ● VIA VENETO

VENTOTENE

- 177 ● CALA BATTAGLIA
- 178 ● CALA NAVE
- 179 ● CALA PUNTA SPASANO
- 180 ● CALA ROSSANO
- 181 ● LE PISCINE
- 182 ● PARATA GRANDE
- 183 ● PUNTA ROMANELLO
- 184 ● SEMAFORO



MARE TIRRENO

ANGUILLARA SABAZIA

- 1 ▲ 1300 MT DX PUNTA IL PIZZO
- 2 ▲ 250 MT SX CHIOSCO PIAZZETTA ANGUILLARA
- 3 ▲ 350 MT SX EMISSARIO ARRONE
- 4 ▲ 400 MT SX PUNTA IL PIZZO
- 5 ▲ CABINA ENEL
- 6 ▲ LOC. MADONNA DELLE GRAZIE
- 7 ▲ PUNTA PIZZO
- 8 ▲ STRADA COMUNALE

ANZIO

- 9 ⊕ ● 1100 MT DX COLONIA MARINA
- 10 ⊖ ● 250 MT DX FOCE FOSSO CAFFARELLA
- 11 ● 250 MT DX FOCE FOSSO SCHIAVO
- 12 ● 350 MT SX MOLO EST. ANZIO
- 13 ● 50 MT DX MOLO PORTO ANZIO
- 14 ● COLONIA MARINA
- 15 ● FOCE FOSSO DELLO SCHIAVO
- 16 ⊖ ● FOCE FOSSO SECCO
- 17 ● FOCE TOR CALDARA
- 18 ● FORNACI PAIELLA
- 19 ● LOCALITÀ GROTTA DI NERONE
- 20 ● MT 250 DX FOSSO CAVALLO MORTO
- 21 ● MT 250 SX FOSSO CAVALLO MORTO
- 22 ● STABILIMENTO IL TRITONE

ARDEA

- 23 ● 250 MT DX CANALE BIFFI
- 24 ● 250 MT DX FOCE FOSSO MOLETTA
- 25 ● 250 MT DX FOCE RIO TORTO
- 26 ● 250 MT SX FOCE CANALE BIFFI
- 27 ● 250 MT SX FOSSO GRANDE
- 28 ● 750 MT SX RIO GRANDE
- 29 ● MT 250 DX FOSSO DEL DIAVOLO
- 30 ● MT 250 SX FOSSO CAFFARELLA
- 31 ● MT 250 SX FOSSO DEL DIAVOLO

BOLSENA

- 32 ▲ 500 MT. DX FOSSO MELONA
- 33 ▲ ALL. TO STRADA S. ANTONIO
- 34 ▲ CABINA ENEL LOCALITÀ BARANO
- 35 ▲ CAMPING CHEZ VOUS
- 36 ▲ CAMPING PATRIZIA
- 37 ▲ CAMPING PIETRE LANCIATE
- 38 ▲ CAMPING VAL DI SOLE
- 39 ▲ FOSSO DEL CIMITERO
- 40 ▲ FOSSO DEL LAVOTORE
- 41 ▲ FOSSO DEL PIANALE
- 42 ▲ FOSSO DELLA PIANTATA
- 43 ▲ FOSSO DI BARANO
- 44 ▲ FOSSO IMBUTO
- 45 ▲ FOSSO MELONA
- 46 ▲ FOSSO TURONE
- 47 ▲ LE NAIADI

BRACCIANO

- 48 ▲ 250 MT DX FOCE FOSSO DEI QUADRI
- 49 ▲ 250 MT DX FOCE FOSSO DEL DIAVOLO
- 50 ▲ 250 MT DX FOCE FOSSO DELLA FIORA
- 51 ⊖ ▲ 250 MT DX FOCE FOSSO DELLA MOLE
- 52 ▲ 250 MT DX FOCE FOSSO GROTTA RENARA
- 53 ▲ 250 MT DX FOCE FOSSO VICARELLO
- 54 ▲ 250 MT SX FOCE FOSSO DEI QUADRI
- 55 ▲ 250 MT SX FOCE FOSSO DEL DIAVOLO
- 56 ▲ 250 MT SX FOCE FOSSO DELLA FIORA
- 57 ▲ 250 MT SX FOCE FOSSO DELLA MOLE
- 58 ▲ 250 MT SX FOCE FOSSO GROTTA RENARA
- 59 ▲ 250 MT SX FOCE FOSSO VICARELLO
- 60 ▲ KM 16
- 61 ⊕ ▲ KM 18
- 62 ⊕ ▲ TORRACCIA

CAPODIMONTE

- 63 ▲ 200 MT DX LA BUSSOLA
- 64 ▲ 400 MT. DX FOSSO SPINETTO
- 65 ▲ CAMPING SAN LORENZO
- 66 ▲ FOSSO DEL TAVOLINO
- 67 ▲ FOSSO DI CANTINA
- 68 ▲ FOSSO SPINETTO
- 69 ▲ LOCALITÀ S. ANTONIO
- 70 ▲ MT.250 DX PUNTA S. BERNARDINO

CAPRAROLA

- 71 ⊕ ▲ LIDO FOGLIANO
- 72 ▲ RISTORANTE BELLA VENERE

CASTEL GANDOLFO

- 73 ⊖ ▲ 1750 MT DX EMISSARIO
- 74 ▲ 3000 MT DX EMISSARIO
- 75 ▲ 4350 MT DX EMISSARIO
- 76 ▲ ALTEZZA RUDERI
- 77 ▲ CABINA SOLLEVAMENTO VILLA PONTIFICIA

CASTIGLIONE DEL LAGO

- 78 ▲ DINETTE
- 79 ▲ ISOLA POLVESE NUOVA
- 80 ▲ ISOLA POLVESE VECCHIA
- 81 ▲ LA LUCCIOLA
- 82 ▲ LIDO AREZZO
- 83 ▲ LIDO COMUNALE
- 84 ▲ LIDO TRASIMENO-RIGUTINI-

CERVETERI

- 85 ● 250 MT DX FOCE FOSSO TURBINO
- 86 ● 250 MT DX FOSSO ZAMBRA

- 87 ● 250 MT SX FOSSO ZAMBRA
- 88 ● RIMESSAGGIO BARCHE RENZI-MT 1000 PNT.49
- 89 ● TORRE FLAVIA

CIVITAVECCHIA

- 90 ● 1400 MT SX TORRE VALDALICA
- 91 ● 250 MT DX FOSSO SCARPATOSTA
- 92 ● 250 MT SX FOCE FOSSO INFERNACCIO
- 93 ● 250 MT SX FOCE FOSSO MALPASSO
- 94 ● LOC.LA FRASCA (MT 1300 DX PNT. 26)
- 95 ● SPIAGGETTA FOSSO MARANGONE
- 96 ● STABILIMENTO BAGNI PIRGO
- 97 ● TORRE S. AGOSTINO

FIUMICINO

- 98 ● 1000 MT DX FOSSO TRE DENARI
- 99 ● 1200 MT DX FOSSO DELLE CADUTE
- 100 ● 1250 MT DX FIUMARA PICCOLA
- 101 ● 2000 MT DX COLLETTORE ACQUE ALTE E BASSE
- 102 ● 2000 MT DX FOCE F. ARRONE
- 103 ● 250 MT DX COLLETTORE ACQUE ALTE E BASSE
- 104 ● 250 MT DX FIUMARA PICCOLA
- 105 ● 250 MT DX FOCE FIUME ARRONE
- 106 ● 250 MT DX FOCE FOSSO CUPINO
- 107 ● 250 MT DX FOCE FOSSO DELLE CADUTE
- 108 ⊕ ● 250 MT SX FOCE FIUME ARRONE
- 109 ● 250 MT SX FOCE FOSSO CUPINO
- 110 ● 250 MT SX FOCE FOSSO DELLE CADUTE
- 111 ● 3500 MT DX FOCE F. ARRONE
- 112 ● 500 MT SX COLLETTORE ACQUE ALTE E BASSE
- 113 ● FOCE COLLETTORE ACQUE ALTE E BASSE
- 114 ● MT 250 DX FOSSO TRE DENARI
- 115 ● MT 250 SX FOSSO TRE DENARI
- 116 ● RADAR

GRADOLI

- 117 ▲ G.LE MATEE-400 MT SX GROTTA DI CASTRO
- 118 ▲ C.PESCHIERA-CASA COLONICA FERRATA
- 119 ▲ FOSSO DEL RIGO
- 120 ▲ FOSSO DELLA SCOPIA
- 121 ▲ FOSSO VAL DI LAMA
- 122 ▲ FOSSO VALLE GARA
- 123 ▲ S.MAGNO

GROTTA DI CASTRO

- 124 ▲ RISTORANTE SILVANO

LADISPOLI

- 125 ● 1250 MT SX FOSSE CUPINO
- 126 ● 250 MT DX FOCE FOSSO SANGUINARA
- 127 ⊕ ● 250 MT SX FOSSO VACCINA
- 128 ● 400 MT DX FOSSO SANGUINARA
- 129 ⊕ ● 750 MT SX FOCE FOSSO VACCINA
- 130 ● CASTELLO ODESCALCHI

MAGIONE

- 131 ▲ ALBAIA
- 132 ▲ CALONI
- 133 ▲ LIDO SANTINO
- 134 ▲ SPIAGGIA CAMPING RIVA VERDE S.FELICIANO
- 135 ▲ SPIAGGIA GIRAMONDO - TRE ISOLE

MARTA

- 136 ▲ LA ROTONDA
- 137 ▲ MARTA
- 138 ▲ VILLA SCIACCA

MONTALTO DI CASTRO

- 139 ● AMICI DEL CAMPING
- 140 ● BAR GABBIANO
- 141 ● BAR TONINO
- 142 ● COSTA SELVAGGIA
- 143 ● FOCE FOSSO CHIARONE
- 144 ⊕ ● FOSSO ARRONE
- 145 ● FOSSO DEL TAFONE
- 146 ● IL TOMBOLO
- 147 ● IL TORRACCIO
- 148 ● LE MORELLE
- 149 ● PESCIA ROMANA
- 150 ● TOMBOLO FOCE VECCHIA

MONTEFIASCONE

- 151 ▲ CASALE GABELLETTA
- 152 ▲ DISTRIBUTORE CARBURANTE
- 153 ▲ FOSSO BRONZINO
- 154 ▲ FOSSO DEL CARPINE
- 155 ▲ FOSSO DEL MALTEMPO
- 156 ▲ FOSSO ORTO DEL PIATTO
- 157 ▲ LOC.CORNOS 250 MT. DX SCAVI ARCHEOLOGICI
- 158 ▲ MOLO ORSO DEL PIANO
- 159 ▲ PUNTA PINZALE
- 160 ▲ RISTORANTE BUSSOLA

NEMI

- 161 ▲ 1200 MT DX MUSEO NAVI
- 162 ▲ 2000 MT DX MUSEO NAVI

NETTUNO

- 163 ● 300 MT DX CONFINE DI ANZIO
- 164 ● 500 MT DX FOSSO LORICINA
- 165 ● CASTELLO S.GALLO-MT1200 DX DALL'INCROCIO
- 166 ● MT. 300 DX FOSSO DI LORICINA

PASSIGNANO SUL TRASIMENO

- 167 ▲ CAMPING EUROPA
- 168 ▲ CAMPING KURSAAL
- 169 ▲ LA DARSENA

POMEZIA

- 170 ● 250 MT DX FOCE FOSSO DELLA CROCETTA
- 171 ● 250 MT DX FOSSO ORFEO
- 172 ● 250 MT SX FOCE FOSSO CAMPO ASCOLANO
- 173 ● 250 MT SX FOCE FOSSO ORFEO
- 174 ⊕ ● 250 MT SX FOSSO RIO TORTO
- 175 ● FOCE FOSSO CAMPO ASCOLANO
- 176 ● MT 250 DX FOSSO DI PRATICA
- 177 ● MT 250 SX FOSSO CROCETTA
- 178 ● MT 250 SX FOSSO DI PRATICA
- 179 ● STABILIMENTO I TRE DELFINI

ROMA

- 180 ● 1600 MT DX FOCE FOSSO TELLINARO
- 181 ● 2000 MT DX CANALE DEI PESCATORI
- 182 ● 3000 MT SX FOSSO FOCETTA
- 183 ● 550 MT DX FOCE CANALE DELLO STAGNO
- 184 ● 700 MT DX PONTILE OSTIA
- 185 ● 850 MT SX PONTILE OSTIA
- 186 ● FOCE CANALE DELLO STAGNO
- 187 ● FOCE FOSSO TELLINARO
- 188 ● MT 250 DX CANALE DI PANTANELLO
- 189 ● MT 250 SX CANALE DI PANTANELLO
- 190 ● OSTIA STABILIZZAZIONE MOLLUSCHI MASONE
- 191 ▲ 250 MT DX FOCE FOSSO CASACCI
- 192 ▲ 250 MT DX FOCE FOSSO CONCA
- 193 ▲ 250 MT SX FOCEFOSSO CASACCI
- 194 ▲ PUNTA PIZZO PRATO

RONCIGLIONE

- 195 ▲ 500 MT SX PUNTA DEL LAGO
- 196 ⊕ ▲ LA SCALETTA
- 197 ▲ RISTORANTE SAN SOUCI
- 198 ▲ RIVA FIORITA

SAN LORENZO NUOVO

- 199 ▲ CAMPING NERONE
- 200 ▲ FOSSO DEL PONTICELLO
- 201 ▲ FOSSO IL FIUME
- 202 ▲ TAMURÈ

SANTA MARINELLA

- 203 ● 250 MT DX FOCE FOSSO CASTEL SECCO
- 204 ● 250 MT DX FOCE FOSSO DEL QUARTACCIO
- 205 ● 250 MT DX FOCE FOSSO DELLE BUCHE
- 206 ● 250 MT DX FOCE FOSSO ERI
- 207 ● 250 MT DX FOCE FOSSO S.MARIA MORGANA
- 208 ● 250 MT SX FOCE FOSSO CASTEL SECCO
- 209 ● 250 MT SX POLIGONO MILITARE
- 210 ● 50 MT DX FOCE FOSSO CUPO
- 211 ● CAPO LINARO
- 212 ● COLONIA PIO X-MT 500 DX FOSSO QUARTACCIO
- 213 ● FOCE FOSSO CASTRATO
- 214 ● FOCE FOSSO ERI
- 215 ● FOCE FOSSO SMERDAROLO
- 216 ● FOCE RIO FIUME
- 217 ● MT 250 DX FOSSO DELLE GUARDIOLE
- 218 ● MT 250 SX FOCE FOSSO QUARTACCIO
- 219 ● MT 250 SX FOSSO DELLE GUARDIOLE
- 220 ● VIA AURELIA KM 61,700
- 221 ● VILLA MARAVIGLIA-ISTITUTO MATER GRATIAE

TARQUINIA

- 222 ● 1500 MT SX FOCE FIUME MARTA
- 223 ● 300 MT DX FIUME MIGNONE
- 224 ⊕ ● 400 MT DX FOCE FIUME MARTA
- 225 ● 700 MT. A SX DEL FIUME MIGNONE
- 226 ⊕ ● CAMPEGGIO EUROPING
- 227 ● CANCELLO 1 - CAMPING RIVA DEI TARQUINI
- 228 ● CANCELLO N.4
- 229 ● DEPOSITO BARCHE CAMPING TUSCIA TIRRENICA
- 230 ● FOCE FIUME MIGNONE
- 231 ⊕ ● FOSSO DEI GIARDINI
- 232 ● LE SALINE
- 233 ● M.2000 SX FOCE FIUME MARTA
- 234 ● PORTO CLEMENTINO
- 235 ● PUNTA S.AGOSTINO
- 236 ● RIVA BLUE
- 237 ● S. GIORGIO
- 238 ● STABILIMENTO CALI
- 239 ● STABILIMENTO TORRE DEL SOLE

TERNI

- 240 ▲ ARA MARINA
- 241 ▲ AZIENDA SOGGIORNO
- 242 ▲ CENTRO REMIERO EST
- 243 ▲ COMUNANZIA
- 244 ▲ ECO
- 245 ▲ RISTORANTE LIDO
- 246 ▲ SIRENETTA

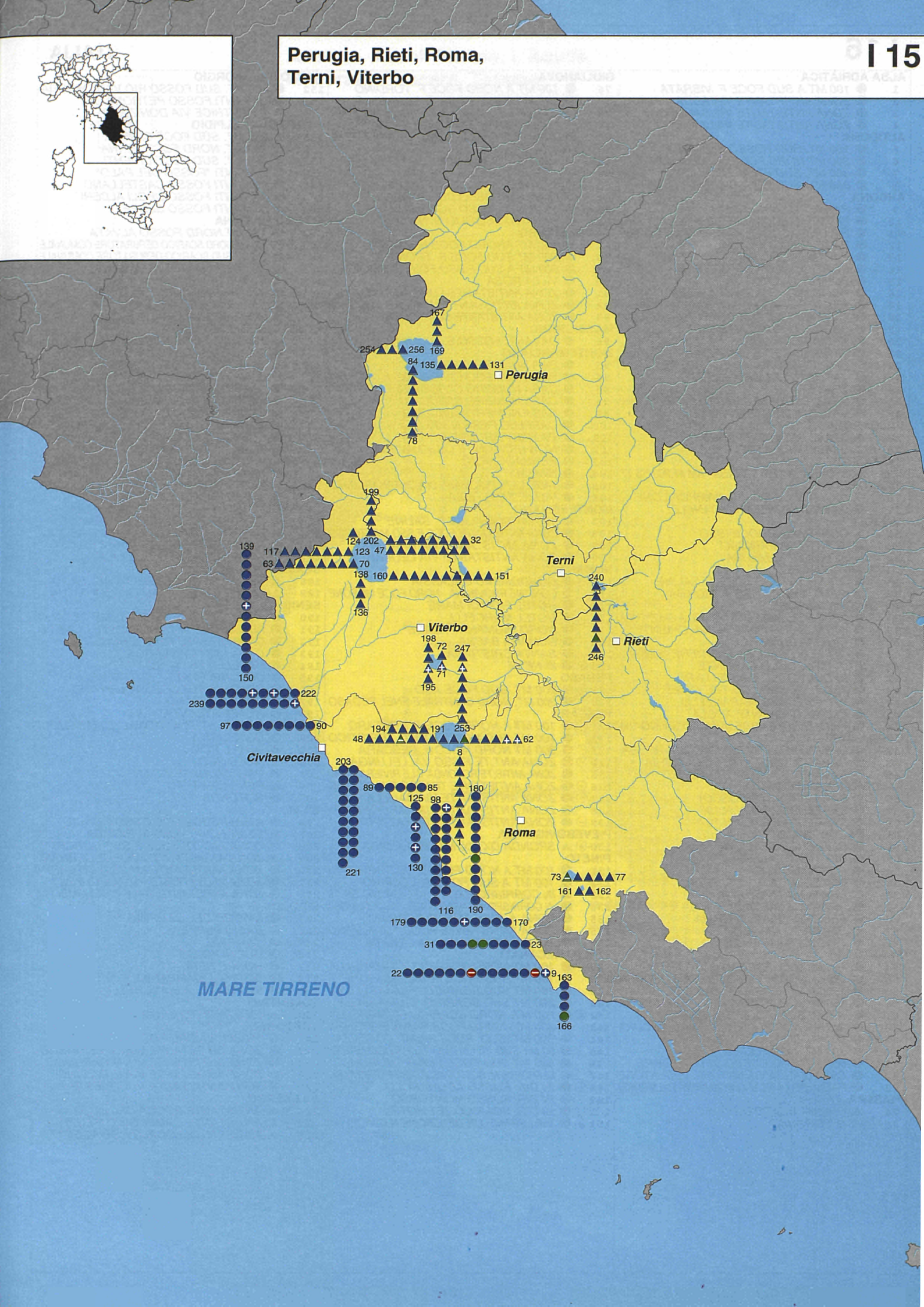
TREVIGNANO ROMANO

- 247 ▲ 400 MT DX CONFINE C. DI BRACCIANO
- 248 ⊕ ▲ BAR MARCELLO
- 249 ▲ CANNETO
- 250 ▲ CONFINE CON COMUNE ROMA
- 251 ▲ FOCE FOSSO PIANORO
- 252 ▲ FOSSO LAGUSIELLO
- 253 ▲ PUNTA PANTANELLO

TUORO SUL TRASIMENO

- 254 ▲ ISOLA MAGGIORE-ZONA S.FRANCESCO-
- 255 ▲ LIDO COMUNALE
- 256 ▲ SPIAGGIA VECCHIO PONTILE IS.MAGGIORE

Perugia, Rieti, Roma,
Terni, Viterbo



MARE TIRRENO

Civitavecchia

Roma

73

161

77

162

179

170

31

22

163

166

150

239

222

97

90

203

89

221

48

194

191

253

62

8

180

125

98

130

116

190

179

31

22

163

166

139

117

63

124

202

123

47

138

136

199

198

72

71

195

239

222

97

90

203

89

221

48

194

191

253

62

8

180

125

98

130

116

190

179

31

22

163

166

254

84

135

78

167

256

169

131

199

124

123

47

32

151

138

160

198

72

247

71

195

239

222

97

90

203

89

221

48

194

191

253

62

8

180

125

98

130

116

190

179

31

22

163

166

Perugia

Terni

Viterbo

Rieti

ALBA ADRIATICA

- 1 ● 100 MT A SUD FOCE F. VIBRATA
- 2 ● ZONA ANTISTANTE VIA ADDA
- 3 ● ZONA ANTISTANTE VIA SARDEGNA
- 4 ● ZONA ANTISTANTE VILLA GIULIA

ALTIADONA

- 5 ● 100 MT. SUD FOSSO S. BIAGIO
- 6 ● 300 MT NORD FOCE FIUME ASO
- 7 ● 300 MT. SUD FOSSO S. BIAGIO
- 8 ● 850 MT. SUD FOSSO S. BIAGIO

ANCONA

- 9 ● PASSETTO ASCENSORI
- 10 ● PASSETTO SOTTO LA PISCINA COMUNALE
- 11 ● PIETRALACROCE (CASA DIROCCATA)
- 12 ● PIETRALACROCE (CASA GRIGIA)
- 13 ● PIETRALACROCE (CASE VERDE)
- 14 ⊕ ● PORTICCIULO TORRETTE
- 15 ● PORTONOVO EMILIA
- 16 ● PORTONOVO SCOGLIO "VELA"
- 17 ● SBOCCO COLL. ACQUE CHIARE MONTE CARDETO
- 18 ● SBOCCO FOSSO CIVICO N.311 - SS. FLAMINIA
- 19 ● SBOCCO FOSSO MANARINI
- 20 ● SEDIA DEL PAPA
- 21 ● SERIE CASETTE GRIGIE
- 22 ● SOTTOPASSAGGIO TORRETTE
- 23 ● TARGA PALOMBINA NUOVA
- 24 ● TRAVE
- 25 ● ULTIMO SOTTOPASSAGGIO PALOMBINA NUOVA
- 26 ● VALLE DI MONTIROZZO

CALDAROLA

- 27 ▲ STABILIMENTO RIVA VERDE

- 28 ⊕ ▲ STABILIMENTO SPITFIRE

CAMERINO

- 29 ▲ SPONDA SX 1200 MT DIGA - KM 47,300 SS 77

CAMPOFIONE

- 30 ● 600 MT. SUD FOSSO CAMPOFIONE

- 31 ● DAVANTI FOSSO RIO CANALE

CINGOLI

- 32 ▲ CONTRADA CROCIFISSO

- 33 ▲ CONTRADA PANICALI

- 34 ▲ SPIAGGIA KAMBUSA

CITTÀ SANT'ANGELO

- 35 ● 300 MT A NORD FOCE F. SALINE

- 36 ● 50 MT A SUD FOCE T. PIOMBA

CIVITANOVA MARCHE

- 37 ⊖ ● 100 MT NORD DIREZ MOSTRA DELLA CALZATURA

- 38 ● 400 M. NORD FOCE FIUME CHIENZI

- 39 ● CINEMA ADRIATICO

- 40 ● DI FRONTE ALL'EX CANTIERE "SEFA"

- 41 ● IN DIR. FOSSO CARONTE

- 42 ⊕ ● IN DIR. FOSSO CASTELLARO

- 43 ● IN DIR. FOSSO LOC. TRE CASE

- 44 ● IN DIR. FOSSO MARANELLO

- 45 ● IN DIR. TORRENTE ASOLA

- 46 ● VIALE IV NOVEMBRE NUMERO CIVICO 138

CUPRA MARITTIMA

- 47 ● DAVANTI FOSSO DELL'ACQUA ROSSA

- 48 ⊖ ● DAVANTI TORRENTE MENOCCHIA

- 49 ● DAVANTI TORRENTE S. EGIDIO

FALCONARA MARITTIMA

- 50 ● BAR BONVINI (CHIOSCO)

- 51 ● CASELLO FERROV. N. 196

- 52 ● CASELLO FERROV. N. 197

- 53 ● COLONIA CIF

- 54 ● DI FRONTE STAZIONE FF.SS.

- 55 ● DISTRIBUTORE BP

- 56 ● FOSSO NUOVO

- 57 ● HOTEL LUCA

- 58 ● PRIMA PIATTAFORMA

- 59 ● PRIMO CAVALCAVIA

- 60 ● SECONDA PIATTAFORMA

- 61 ● SECONDO CAVALCAVIA

- 62 ● TIRO AL PIATTELLO

FERMO

- 63 ● 100 M. SUD FOCE ETE VIVO

- 64 ● 150 M. NORD FOSSO RIO VALLOSCURA

- 65 ● 150 M. NORD FOSSO S. BIAGIO

- 66 ● 150 M. SUD FOSSO RIO VALLOSCURA

- 67 ● 300 M. SUD FOCE ETE VIVO

- 68 ● 300 MT. NORD FOSSO RIO VALLOSCURA

- 69 ⊖ ● 500 MT SUD FOCE TENNA

- 70 ● 600 MT. SUD FOCE ETE VIVO

- 71 ● 650 MT. SUD FOSSO DELLA TORRE

- 72 ● CASA BIANCA VIA RIVA DEL PESCATORE

- 73 ● FINE V. DELLA STAZIONE (MARINA PALMENSE)

FIASTRA

- 74 ▲ CHIESA BEATO UGOLINO

- 75 ▲ S. LORENZO

GIULIANOVA

- 76 ● 100 MT A NORD FOCE F. TORDINO

- 77 ● 100 MT A SUD FOCE F. SALINELLO

- 78 ● LUNGOMARE ZARA 50 MT SUD V. ANCONA

- 79 ● LUNGOMARE ZARA CIVICO N.7

- 80 ● ZONA ANTISTANTE LUNG.RE SPALATO 80

GROTTAMMARE

- 81 ⊕ ● 150 MT. NORD FOCE TESINO

- 82 ⊖ ● 150 MT. SUD FOCE TESINO

- 83 ● 1500 MT. NORD FOCE TESINO

- 84 ● DAVANTI FOSSO DELLE TAVOLE

- 85 ● DAVANTI FOSSO SGARIGLIA

- 86 ● DAVANTI SCOGLIO S. NICOLA

MARTINSICURO

- 87 ● 100 MT ANORD FOCE F. VIBRATA

- 88 ● 200 MT SUD FOCE F. TRONTO

- 89 ● 300 MT A SUD F.SSO FONTEMAGGIORE

- 90 ● VILLA ROSA

- 91 ● ZONA ANTISTANTE LUNG.RE ITALIA N.6

- 92 ● ZONA ANTISTANTE LUNG.RE SUD N.48

- 93 ● ZONA ANTISTANTE SCARICO DITTA VECO

MASSIGNANO

- 94 ● DAVANTI FOSSO S. GIULIANA

MONTEMARCIANO

- 95 ● BAR NUMERO CIVICO 13

- 96 ● CASA NUMERO CIVICO 102

- 97 ● CASA NUMERO CIVICO 123

- 98 ● CASA NUMERO CIVICO 61

- 99 ● CASA NUMERO CIVICO 80

- 100 ● CASELLO FERR.N.190

- 101 ● EX BABY BRUMMEL

- 102 ● MONTECATINI (FOSSO AVENA)

- 103 ● PENNACCHIONI

- 104 ● SIMEM

- 105 ● TABELLA "LUNGOMARE DI MONTEMARCIANO"

- 106 ● VILLETTA TERESA

MONTESILVANO

- 107 ● 100 MT SUD FOCE F. SALINE

- 108 ● ZONA ANTISTANTE FOCE F.SSO MAZZOCCO

- 109 ● ZONA ANTISTANTE VIA BRADANO

- 110 ● ZONA ANTISTANTE VIA LEOPARDI

NUMANA

- 111 ● CONDOMINIO GALASSIA

- 112 ● CONFINE PROVINCIA - NORD FOCE MUSONE

- 113 ● HOTEL FIOR DI MARE

- 114 ● HOTEL MARCELLI

- 115 ● NORD "NUMANA PALACE"

- 116 ● NUMANA BASSA

- 117 ● SANTA CRISTIANA

- 118 ⊕ ● ZI NENE

PEDASO

- 119 ⊖ ● 200 MT. SUD FOCE ASO

- 120 ● 300 MT. NORD CENTRALE ENEL PEDASO

PESCARA

- 121 ⊖ ● 100 MT A NORD FOCE F. PRETARO

- 122 ● 100 MT SUD MOLO PORTO TURISTICO

- 123 ⊖ ● 300 MT NORD MOLO F. PESCARA

- 124 ⊖ ● ZONA ANT. TE F.SSO VALLELUNGA

- 125 ● ZONA ANT. TE ROTONDA V.LE RIVIERA NORD

- 126 ⊖ ● ZONA ANTISTANTE TEATRO D'ANNUNZIO

- 127 ⊖ ● ZONA ANTISTANTE VIA BALILLA

- 128 ● ZONA ANTISTANTE VIA CARDONA

- 129 ⊖ ● ZONA ANTISTANTE VIA MAZZINI

PIEBOVIGLIANA

- 130 ⊕ ▲ SPONDA DX 200 MT DALLA DIGA

PINETO

- 131 ● 100 MT A NORD FOCE T. LE FOGGETTE

- 132 ● 100 MT A SUD FOCE F. VOMANO

- 133 ● IN CORRISPONDENZA KM 424, 100 SS. 16

- 134 ● IN CORRISPONDENZA KM 425 - VILLA FUMOSA

- 135 ● ZONA ANT. TE TORRE CERRANO

- 136 ● ZONA ANTISTANTE FOCE F. CALVANO

- 137 ● ZONA ANTISTANTE VIA LIGURIA

PORTO RECANATI

- 138 ● 100 MT NORD SCARICO "FIUMARELLA"

- 139 ● 100 MT SUD FOCE FIUME "MUSONE"

- 140 ● 100 MT SUD SCARICO "FIUMARELLA"

- 141 ● 200 MT SUD SCARICO "FIUMARELLA"

- 142 ⊕ ● 200 MT. NORD SCARICO FIUMARELLA

- 143 ● 300 MT. NORD FOCE FIUME POTENZA

- 144 ● 300 MT. SUD FOCE FIUME POTENZA

- 145 ● 50 MT SUD VILLAGGIO TURISTICO "SIRIO"

- 146 ● 500 MT SUD FOCE FIUME "MUSONE"

- 147 ● DI FRONTE AL SOTTOPASSAGGIO FERROVIARIO

- 148 ⊖ ● IN DIR. FOSSO ACQUAROLO

- 149 ● IN DIR. FOSSO MONTORSO

- 150 ⊖ ● IN DIR. SCARICO JET HOTEL

- 151 ⊕ ● VIA LEPANTO, IN DIREZIONE N. CIVICO 140

PORTO SAN GIORGIO

- 152 ● 300 MT. SUD FOSSO RIO VALLOSCURA

- 153 ● DAVANTI FOSSO PETRONILLA

- 154 ● DIRETTRICE VIA DONIZETTI

PORTO SANT'ELPIDIO

- 155 ⊖ ● 300 MT. SUD FOCE CHIENZI

- 156 ⊖ ● 750 MT. NORD FOCE TENNA

- 157 ● 900 MT. SUD FOCE CHIENZI

- 158 ● DAVANTI "FOSSO DEL PALO"

- 159 ● DAVANTI FOSSO CASTELLANO

- 160 ● DAVANTI FOSSO DEGLI ALBERI

- 161 ● DAVANTI FOSSO SERPE

POTENZA PICENA

- 162 ● 100 MT NORD FOSSO ALVATA

- 163 ⊕ ● 100 MT NORD SCARICO DEPURATORE COMUNALE

- 164 ⊕ ● 100 MT SUD SCARICO DEPURATORE COMUNALE

- 165 ● 500 MT SUD FOSSO "A MARE"

- 166 ⊕ ● IN DIR. DEL FOSSO A MARE

- 167 ⊖ ● IN DIR. FOSSO ACQUABONA

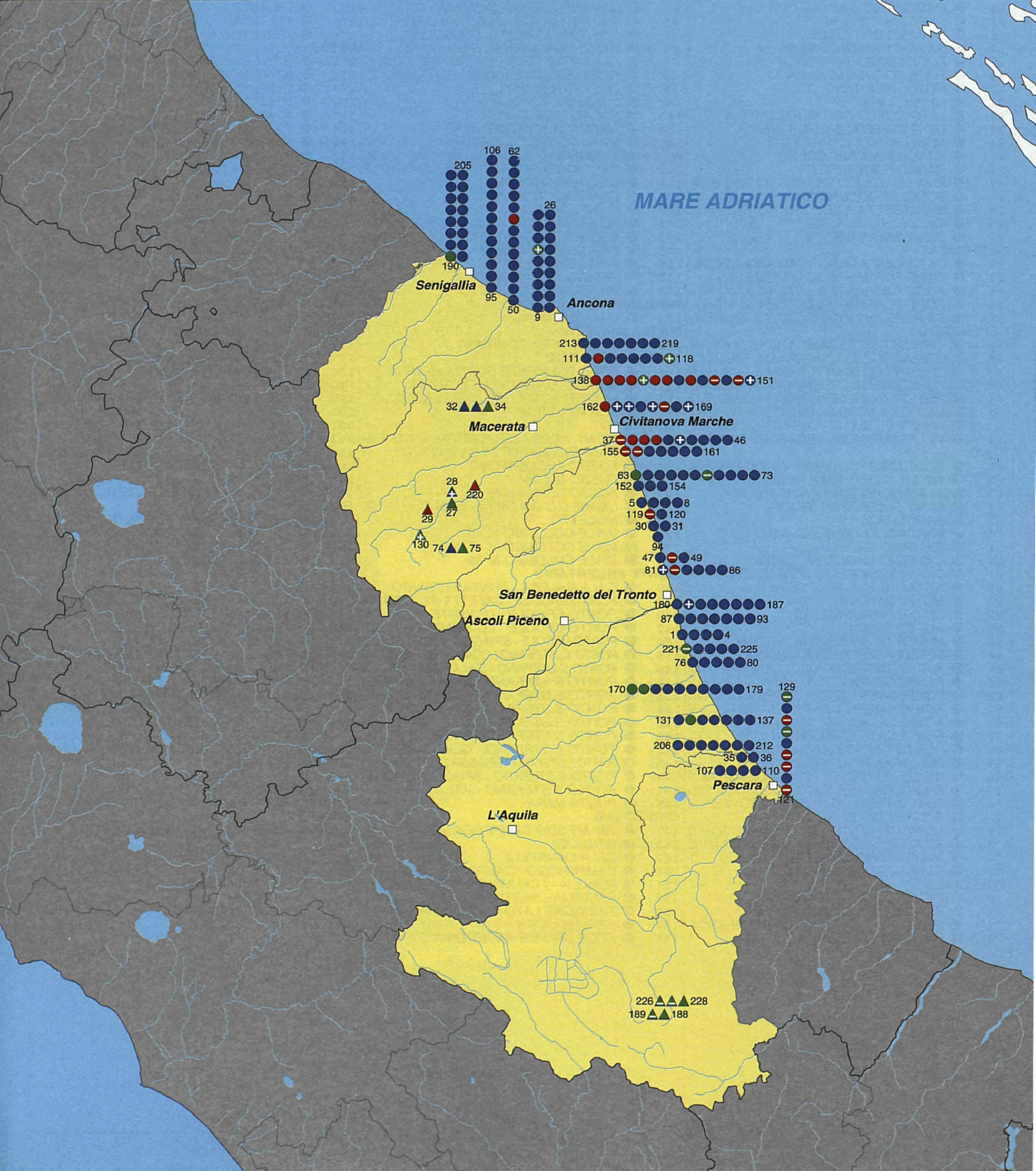
- 168 ● IN DIR. FOSSO PILOCCO

- 169 ⊕ ● VIA DANTE ALIGHIERI N. 71

ROSETO DEGLI ABRUZZI

- 170 ● 100 MT A NORD FOCE F. VOMANO

- 171 ● 300 MT A SUD FOCE F. TORDINO



BELLARIA-IGEA MARINA

- 1 ● BELLARIA 100 MT N. FOCE USO
- 2 ● BELLARIA 100 MT S. FOCE USO
- 3 ● BELLARIA RIO PIRCIO
- 4 ● VENA 2 BELLARIA

CAPALBIO

- 5 ● CAMPEGGIO CHIARONE
- 6 ⊕ ● FOCE FIUME CHIARONE
- 7 ● SPIAGGIA MACCHIA TONDA
- 8 ● SPIAGGIA LA TORBA
- 9 ● SPIAGGIA LAGO DI BURANO

CASTIGLIONE DELLA PESCAIA

- 10 ● CAMPEGGIO BAIA VERDE
- 11 ● CAMPEGGIO ETRURIA
- 12 ● CAMPEGGIO PUNTA ALA
- 13 ● CAMPEGGIO SANS SOUCI
- 14 ● CAMPEGGIO SANTA POMATA
- 15 ● CASSETTA CIVININI
- 16 ● DAVANTI BAR CIRO
- 17 ● DAVANTI VIA D'AZEGLIO
- 18 ● FOCE FOSSO TONFONE
- 19 ● FOCE TORRENTE ALMA
- 20 ● HOTEL WELTRING
- 21 ● LA PINETINA
- 22 ● LATO NORD FOCE FIUME BRUNA
- 23 ● LATO SUD FOCE FIUME BRUNA
- 24 ● NORD PUNTA CAPEZZOLO
- 25 ● PARCO RIVA DEL SOLE
- 26 ● PARCO ROCCHETTE
- 27 ● RIVA DEL SOLE - PARCHEGGIO VIA SIENA
- 28 ● SCOGLIO ROCCHETTE
- 29 ● SPIAGGETTA A SUD DEL PORTO
- 30 ● VAL DEL PIATRONE
- 31 ● ZONA BALNEARE

CATTOLICA

- 32 ● CATTOLICA SCARIC.PIENA F.V.LE FIUME
- 33 ● FOCE TORRENTE CONCA 50 MT S.
- 34 ● FOCE TORRENTE VENTENA 50 MT N.
- 35 ● FOCE TORRENTE VENTENA 50 MT S.
- 36 ● SX DARSENA-TRA 1° E 2° SCOGLIERA

CESENATICO

- 37 ● CESENATICO - SCARICATORE DI PIENA
- 38 ● CESENATICO 50 MT N. CANALE TAGLIATA
- 39 ● CESENATICO 50 MT S. CANALE TAGLIATA
- 40 ● PORTO CANALE CESENATICO-100 MT NORD
- 41 ● PORTO CANALE CESENATICO-100 MT. SUD
- 42 ● VALVERDE NORD SCARICATORE DI PIENA
- 43 ● VALVERDE SUD SCARICATORE DI PIENA
- 44 ● VILLA MARINA SCARICATORE DI PIENA

FANO

- 45 ● 150 MT. NORD SOTTOPASSO FS LOC. GIMARRA
- 46 ● 180 MT. NORD ASSE FIUME METAURO
- 47 ● 30 MT NORD TORRENTE ARZILLA
- 48 ● 80 MT SUD FOSSO SEJORE
- 49 ● BAGNI LUCA
- 50 ● BERSAGLIO - FINE GO-KART
- 51 ● CAMPING GABBIANO
- 52 ● CAMPING MADONNA PONTE
- 53 ● CAMPING VERDE LUNA C/O SOTTOPASSO FS
- 54 ● HOTEL AL KM. 246,4 SS.16
- 55 ● HOTEL IMPERIAL
- 56 ● HOTEL SPIAGGIA ORO
- 57 ● HOTEL TOSCA
- 58 ● MAROTTA - PENSIONE TRIESTE
- 59 ● METAURILIA STRADA A MARE C/O CHIESA
- 60 ● NUOVO LIMITE SUD FOCE FIUME METAURO
- 61 ● PENSIONE ANGELA SASSONIA CENTRO
- 62 ● PONTE SASSO - V.FAA DI BRUNO CIV.148
- 63 ⊕ ● PONTE SASSO - V.FAA DI BRUNO CIV.169
- 64 ● PONTE SASSO - VIA AMMIRAGLIO CIV.44
- 65 ● PONTE SASSO - VIA AMMIRAGLIO CIV.70
- 66 ⊕ ● PONTE SASSO CASELLO FF.SS.
- 67 ● RISTORANTE AL KM. 244,75 SS.16
- 68 ● SASSONIA NORD C/O IST. BIOLOGIA MARINA
- 69 ● SFIORATORE DEPURATORE SASSONIA SUD
- 70 ● SPIAGGIA LIDO 100 MT. SUD MOLO ARZILLA
- 71 ● TORRETTE - BAGNI LORI
- 72 ● TORRETTE - SOTTOPASSO RIO MARSIGLIANO
- 73 ● TORRETTE LARGO BELLARIVA SCALETTA MARE
- 74 ● VIA FAA DI BRUNO N. 88
- 75 ● VIA FAA DI BRUNO N. 24

FOLLONICA

- 76 ● CENTRO FOCE CERVIA
- 77 ● CLUB NAUTICO
- 78 ● COLONIA MARINA C.R.I.-ELIOFISIOTERAPICA-
- 79 ● NORD-OVEST GORA

- 80 ● RISTORANTE EUROPE
- 81 ● RISTORANTE PARRINI
- 82 ● SUD-EST GORA
- 83 ● VIA ISOLA DI PALMAIOLA
- 84 ● VILLAGGIO SVIZZERO

GABICCE MARE

- 85 ⊕ ● 100 MT. SUD TAVOLLO
- 86 ● 20 MT. NORD MISSISSIPI
- 87 ● 20 MT. SUD MISSISSIPI
- 88 ● 60 MT. NORD PORTO VALLUGOLA
- 89 ● HOTEL VENUS

GATTEO

- 90 ● FOCE RUBICONE 50 MT NORD

GROSSETO

- 91 ● COLLELUNGO PARCO DELL'UCCELLINA
- 92 ● DAVANTI BAGNO FF.SS.
- 93 ● DAVANTI BAGNO NAZIONI
- 94 ● DAVANTI HOTEL MEDITERRANEO
- 95 ● FOCE EMISSARIO S. LEOPOLDO
- 96 ⊕ ● INIZIO PARCO PRINCIPINA MARE
- 97 ● LATO NORD FOCE EMISSARIO S. ROCCO
- 98 ● LATO SUD FOCE EMISSARIO S. ROCCO
- 99 ● LOC LE PIGNACCE
- 100 ● LOCALITÀ CANOVA II
- 101 ● LOCALITÀ LE MARZE
- 102 ● MARINA ALBERESE NORD
- 103 ● MARINA ALBERESE SUD

ISOLA DEL GIGLIO

- 104 ● CALA MAESTRA - ISOLA DI GIANNUTRI
- 105 ● CAMPESE - TORRE
- 106 ● CAMPESE NORD-EST
- 107 ● CAMPESE OVEST
- 108 ● LO SPALMATOIO - ISOLA DI GIANNUTRI
- 109 ● SCOGLIERA SARACENO
- 110 ● SPIAGGIA ARENELLA
- 111 ● SPIAGGIA CALDANE
- 112 ● SPIAGGIA CANNELLE
- 113 ● SPIAGGIA LAZZARETTO

MAGLIANO IN TOSCANA

- 114 ● CALA DI FORNO

MASSA MARITTIMA

- 115 ▲ SUD TORRENTE BRUNA

MISANO ADRIATICO

- 116 ● FOCE TORRENTE CONCA 50 MT N.
- 117 ● MISANO ADRIATICO RIO AGINA
- 118 ● MISANO ADRIATICO RIO ALBERELLO
- 119 ● PORTO VERDE 100 MT N.

MONDOLFO

- 120 ⊕ ● 150 MT. NORD ASSE FOCE FIUME CESANO
- 121 ● CAMPING MAROTTA EX BATTISTI
- 122 ● FOSSO ARCOBALENO
- 123 ⊕ ● FOSSO BASTIA
- 124 ● FOSSO DEI TURCHI
- 125 ● L.MARE C.O COLOMBO - 100M. SUD N. 195
- 126 ● MOLETTO
- 127 ● VIALE COLOMBO N. 10
- 128 ● VIALE COLOMBO N. 45
- 129 ● VIALE COLOMBO N. 59

MONTE ARGENTARIO

- 130 ● CALA GALERA - PUNTA PERTUSO
- 131 ● PORTO ERCOLE - CALETTA S.CATERINA
- 132 ● PORTO ERCOLE - LE VISITE
- 133 ● PORTO ERCOLE - LO SBARCATELLO
- 134 ● PORTO ERCOLE - SPIAGGIA ACQUA DOLCE
- 135 ● PORTO S. STEFANO LOCALITÀ SILURIPEDIO
- 136 ● PORTO S.STEFANO - CALA CACCIARELLA
- 137 ● PORTO S.STEFANO - CALA CANNELLE
- 138 ● PORTO S.STEFANO - CALA GRANDE
- 139 ● PORTO S.STEFANO - CALA PICCOLA
- 140 ● PORTO S.STEFANO - IL MOLETTO
- 141 ● PORTO S.STEFANO - IL POZZARELLO
- 142 ● PORTO S.STEFANO - ISOLA ROSSA
- 143 ● PORTO S.STEFANO - SPIAGGIA LA CANTONIERA
- 144 ● PORTO S.STEFANO - SPIAGGIA LA SODA
- 145 ● PORTO S.STEFANO - VILLA DOMIZIA
- 146 ● PUNTA NERA

ORBETELLO

- 147 ● 100 MT SUD CAMPEGGIO IDEAL
- 148 ● BENGODI
- 149 ● CALA CANNELLE
- 150 ● CAMPOREGIO - CAMPING CAMPOREGIO
- 151 ● FENIGLIA - 1 CAMMINAMENTO FORESTALE
- 152 ● FENIGLIA - BARTOLINI
- 153 ● FENIGLIA - LATO ANSEDONIA
- 154 ● FENIGLIA KM 3
- 155 ● FOCE CANALE ANSEDONIA

- 156 ● FOCE CANALE NASSA
- 157 ● GIANNELLA - CAMPING AGRITURISTICA
- 158 ● IL VOLTONCINO
- 159 ● LATO NORD FOCE FIUME ALBEGNA
- 160 ● LATO NORD FOCE FIUME OSA
- 161 ● LATO SUD FOCE FIUME ALBEGNA
- 162 ● LATO SUD FOCE FIUME OSA
- 163 ● LIDO DI GIANNELLA
- 164 ● LOC. GIANNELLA - SALINE
- 165 ● LOCALITÀ IL PINO
- 166 ● MOLO SIPE - MOBEL - LOC. PUNTATA SUD
- 167 ● SALINE BRESCHI
- 168 ● SPIAGGIA FERTILIA - LOCALITÀ PODERINO
- 169 ● SPIAGGIA S. LIBERATA
- 170 ● STRADA PROV. GIANNELLA KM 2
- 171 ● TAGLIATA - TORRE PUCCINI
- 172 ● TALAMONE - BAGNO DELLE DONNE
- 173 ● TALAMONE - DIGA FORANEA CANNONE
- 174 ● TRALICCIO ENEL

PESARO

- 175 ⊕ ● 150 MT SUD TRATTO A MARE VIALE VARSAVIA
- 176 ● 30 MT NORD FOSSO SEJORE
- 177 ● 30 MT NORD MOLETTO
- 178 ● 30 MT NORD TORRENTE GENICA
- 179 ● 30 MT SUD MOLETTO
- 180 ● 30 MT SUD TORRENTE GENICA
- 181 ⊕ ● 50 MT SUD TRATTO A MARE VIALE VARSAVIA
- 182 ● COLONIA GIOVENTU ITALIANA
- 183 ● COLONIA PP TT
- 184 ● CROCE
- 185 ● FIOREZZUOLA STRADA A MARE
- 186 ● HOTEL CRUISER
- 187 ● PIAZZALE TRIESTE
- 188 ● SOPRAPASSO FS AL KM. 240,9 SS. 16
- 189 ● SOPRAPASSO FS AL KM. 242,8 SS.16
- 190 ● SOTTOPASSO FFSS AL KM 240,270 SS 16
- 191 ● VALLE PARADISO
- 192 ● VALLUGOLA
- 193 ⊕ ● VIA PARIGI NUMERO CIVICO 8
- 194 ● VIALE BERNA
- 195 ● VIALE VACCAI
- 196 ● ZONA CAMPING PANORAMA
- 197 ● ZONA CASTEL DI MEZZO
- 198 ● ZONA SANTA MARINA

RICCIONE

- 199 ● FOCE TORRENTE MARANO 50 MT N.
- 200 ● FOCE TORRENTE MARANO 50 MT S.
- 201 ● FOGLIANO MARINA SCARICATORE FOGLIANO
- 202 ● MARANO SCARICATORE RIO ASSE
- 203 ● PORTO CANALE RICCIONE 100 MT N.
- 204 ● PORTO CANALE RICCIONE 100 MT S.
- 205 ● RICCIONE SCAR.PIENA F. COLONIA BURGO
- 206 ● RICCIONE SCARICATORE RIO COSTA

RIMINI

- 207 ● BELLARIVA SCARICATORE COLONELLA 1
- 208 ● BELLARIVA SCARICATORE PRADELLA
- 209 ● CANALE PEDRERA GRANDE
- 210 ● COND. CAVALLACCIO
- 211 ● FOCE MARECCHIA 50 MT A N.
- 212 ● FOCE MARECCHIA 50 MT A S.
- 213 ● MIRAMARE SCARICATORE RONCASSO
- 214 ● RIMINI 100 MT N. PORTO CANALE
- 215 ● RIMINI 100 MT S. PORTO CANALE
- 216 ● RIMINI SCARICATORE AUSA
- 217 ● RIMINI SCARICATORE COLONELLA 2
- 218 ● RIVABELLA SCARICATORE TURCHETTA
- 219 ● RIVAZ. DI FRONTE IST.TURISTICO M.POLO
- 220 ● RIVAZZURRA SCARICATORE RODELLA
- 221 ● TORRE PEDRERA SCARICATORE BRANCONI
- 222 ● VISERBELLA SCARICATORE LA SORTIA
- 223 ● VISERBELLA SCARICATORE LA TURCHIA
- 224 ● VISERBELLA SCARICATORE SPINA SACRAMORA

SAN MAURO PASCOLI

- 225 ● VENA 1 SAN MAURO

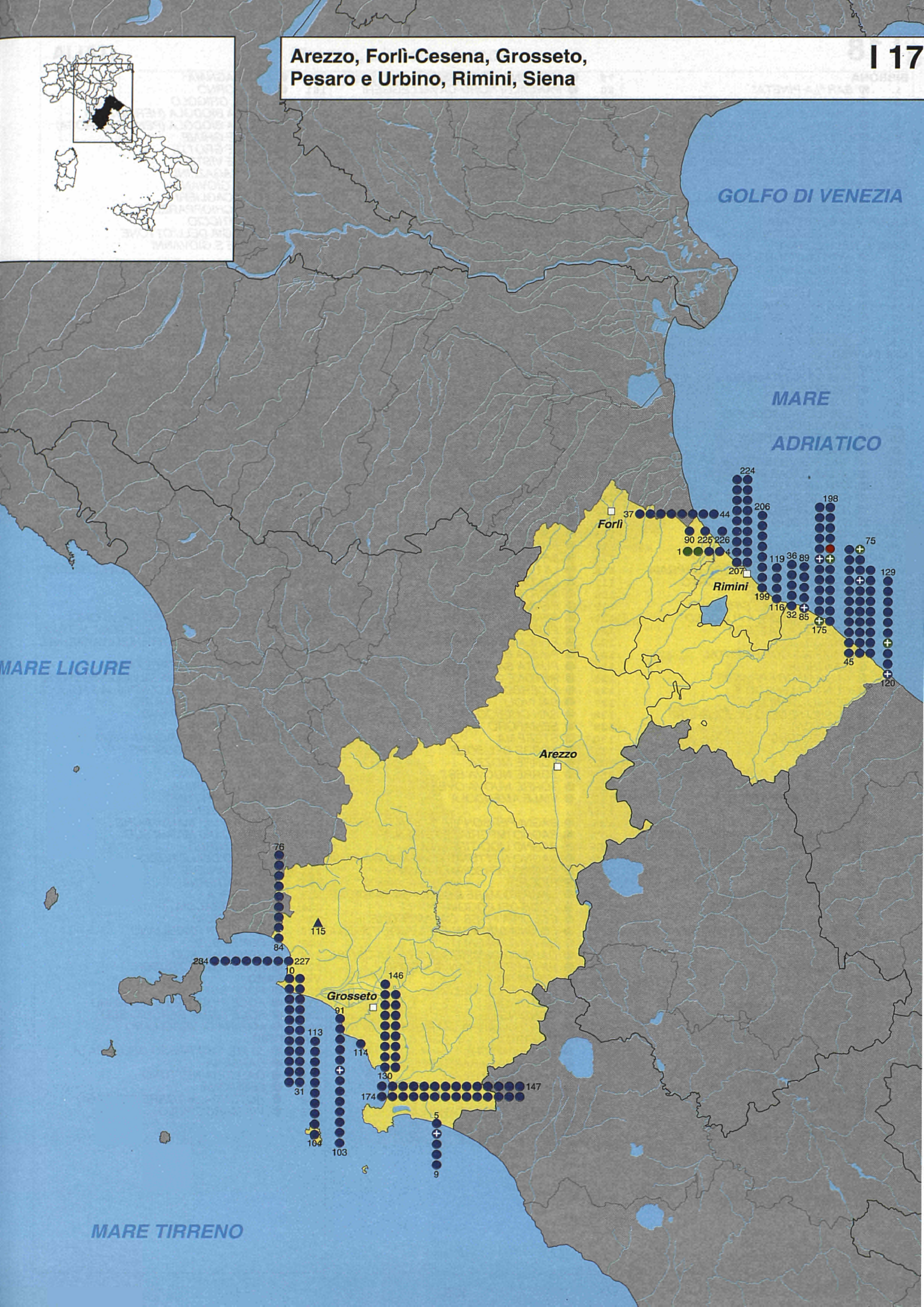
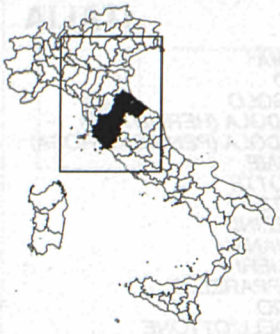
SAVIGNANO SUL RUBICONE

- 226 ● FOCE RUBICONE 50 MT A S.

SCARLINO

- 227 ● CALA MARTINA (CALA VIOLINA)
- 228 ● CALA FELICE
- 229 ● CALA FRANCESE
- 230 ● COLONIA MARINA ARECZO
- 231 ● FIUMARA NORD
- 232 ● LA POLVERIERA
- 233 ● NORD EMISSARIO
- 234 ● SUD EMISSARIO

**Arezzo, Forlì-Cesena, Grosseto,
Pesaro e Urbino, Rimini, Siena**



GOLFO DI VENEZIA

MARE
ADRIATICO

MARE LIGURE

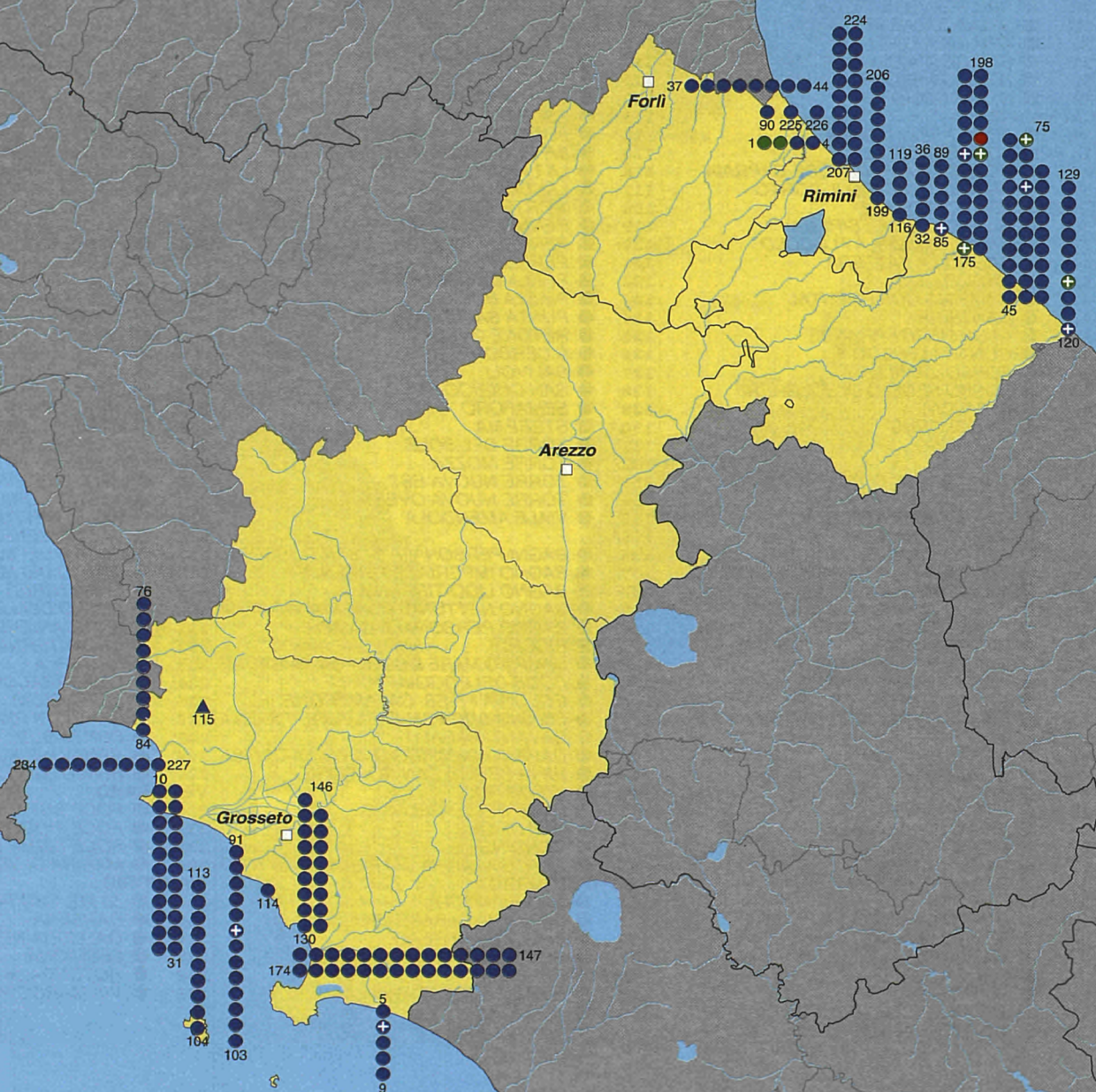
MARE TIRRENO

Forlì

Rimini

Arezzo

Grosseto



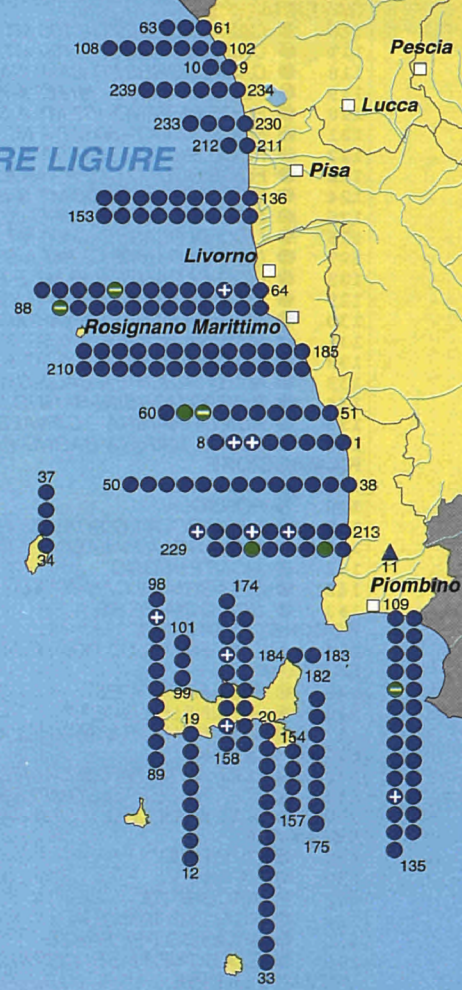
BIBBONA	79 ● NETTUNO - TIRRENO	160 ● LOC BAGNAIA
1 ● BAR "LA PINETA"	80 ● PANCALDI NORD-CAVALLEGGERI	161 ● LOC FORNO
2 ● CAMPING "JOLLY BEACH"	81 ● PENDOLA	162 ● LOC IL GRIGOLO
3 ● CAMPING ESPERIDI	82 ● RIO ARDENZA	163 ⊕ ● LOC LA BIODOLA (HERMITAGE)
4 ● CAMPING IL CAPANNINO (EX CAMINETTO)	83 ● RISTORANTE CALAFURIA	164 ● LOC LA BIODOLA (PENSIONE ROSA)
5 ● COLONIA SESTO SAN GIOVANNI	84 ● SCOGLIERA LAZZERETTO	165 ● LOC LE GHIAIE
6 ⊕ ● FOSSO DELLA MADONNA NORD	85 ● SCOGLIERA ROTONDA ARDENZA	166 ● LOC LE GROTTE
7 ⊕ ● FOSSO DELLA MADONNA SUD	86 ● TERRAZZA MASCAGNI	167 ● LOC LE VISTE
8 ● VIA DEL MARE	87 ● TORRENTE QUERCIANELLA	168 ● LOC MAGAZZINI
CAMAIORE	88 ⊖ ● TRE PONTI SUD	169 ● LOC S.GIOVANNI
9 ● 50 MT. NORD FOSSO DELL'ABATE	MARCIANA	170 ● LOC SCAGLIERI
10 ● ARLECCHINO	89 ● BAGNO	171 ● LOC SCHIOPPARELLO
CAMPIGLIA MARITTIMA	90 ● COTONCELLO	172 ● LOC VITICCIO
11 ▲ LAGHETTO CALIDARIO	91 ● LA GUARDIOLA	173 ● SPIAGGIA DELL'OTTONE
CAMPO NELL'ELBA	92 ● LOC CAMPO ALL'AIA	174 ● TERME S.GIOVANNI
12 ● ANTISTANTE IL FOSSO S.MAMILIANO-MARINA	93 ● LOC CHIESSI	RIO MARINA
13 ● BAGNO CAPRICCIO - MARINA	94 ● LOC PATRESI	175 ● CAPO D'ARCO
14 ● GALENZANA	95 ● LOC POMONTE	176 ● LOC CALETTA
15 ● LOC CAVOLI	96 ● LOC PROCCHIO	177 ● LOC SPIAGGIA DI ORTANO
16 ● LOC FETOVAIA	97 ⊕ ● LOC SPARTAIA	178 ● LOC. CALA DELL'ALGA
17 ● LOC LA FOCE - MARINA	98 ● S. ANDREA - FOSSO DEI MARCONI -	179 ● LOC. FRUGOSO
18 ● LOC SECCHETO	MARCIANA MARINA	180 ● LUNGOMARE DI CAVO
19 ● S. MAMILIANO - FOSSO DELLA LAMAIA -	99 ● FOSSO DI LAVACCHIO	181 ● LUNGOMARE KENNEDY - CAVO
CAPOLIVERI	100 ● LOC LA FENICETTA	182 ● MONTE LE PAFTE
20 ● BARABARCA	101 ● LOC LA FENICIA	RIO NELL'ELBA
21 ● FOSSO SANTAMARIA	PIETRASANTA	183 ● LOC NISPORTINO
22 ● LA CONELLA	102 ● 50 MT. NORD FOSSO FIUMETTO	184 ● LOC NISPORTO
23 ● LOC LACONA	103 ● 50 MT. NORD FOSSO MONTRONE	ROSIGNANO MARITTIMO
24 ● LOC LE CALANCHIOLE	104 ● 50 MT. SUD FOSSO FIUMETTO	185 ● ARENILE "I PUNGENTI"-PORTICCIOLO-TIRRENO
25 ● MARGIDORE	105 ● 50 MT. SUD FOSSO MONTRONE	186 ● ARENILE MOLINO A FUOCO E MAZZANTA
26 ● MARGIDORE SUD	106 ● FOCE FOSSO FIUMETTO	187 ● ARENILE PUBBLICO "LA BARACCHINA"
27 ● MOLA	107 ● FOCE FOSSO MONTRONE	188 ● ARENILE PUBBLICO, RADA ETRUSCA
28 ● SPIAGGIA DI NAREGNO	108 ● JAMAICA PUB - TONFANO	189 ● BAGNI FRANCESCA, GIMMA, LANTERNA, PINETINA
29 ● SPIAGGIA INNAMORATA	PIOMBINO	190 ● BAGNI LA BARCACCINA, LIDO (VADA)
30 ● SPIAGGIA LOC LIDO	109 ● CANALETTO	191 ● BAGNI MIRAMARE - LIDO - AUSONIA
31 ● SPIAGGIA MORCONE	110 ● CARBONIFERA	192 ● BAGNO ALDEBARAN, COLONIE ESTIVE, TAHITI
32 ● SPIAGGIA PARETI	111 ● CARLAPPIANO	193 ● BAGNO CHIOMA
33 ● STRACCOLIGNO	112 ● CENTRO CHIUSA	194 ● BAGNO QUERCETANO
CAPRAIA ISOLA	113 ⊖ ● ESPERIA	195 ● BOTRO COTONE - BAGNO LO SCOGLIETTO
34 ● FOSSO FIUMARELLA	114 ● FOSSO ALLE CANNE	196 ● BOTRO COTONE NORD
35 ● LOC LE GROTTE	115 ● IMPIANTI SPORTIVI COMUNALI	197 ● BOTRO CREPATURA SUD
36 ● SCARICO DEPURATORE CAPRAIA	116 ● LA LAMORESCA	198 ● BOTRO CREPATURA - "CALA DEI MEDICI"
37 ● SPIAGGIA DIETRO IL PORTO	117 ● LANDINI	199 ● BOTRO FORBICI
CASTAGNETO CARDUCCI	118 ● MORTELLICCIO	200 ● BOTRO FORTULLA
38 ● BAGNI S.LUCIA / SIRENA	119 ⊕ ● PENNELLO DALMINE EST	201 ● BUCA DEI CORVI
39 ● BAGNI SANGRILA / LODOLO	120 ● PENNELLO DALMINE OVEST	202 ● FIUME FINE - BOTRO GALAFONE
40 ● BAGNO LA ZATTERA	121 ● PERELLI	203 ● GABBIANO, AURORA, ITALIA, ROMA, NETTUNO
41 ● BAGNO LIDO	122 ● PERLA DEL GOLFO	204 ● LIANA, SIRENA, CANOTTIERI, SOLVAY, ARENILE
42 ● CAMPING CONTINENTAL	123 ● PIAZZA BOVIO	205 ● PUNTA RIGHINI
43 ● CANTIERE	124 ● PUNTA SALTACAVALLO	206 ● TORRENTE QUERCETANO
44 ● CLUB MEDITERRANÉE	125 ● RETONE OVEST	207 ● TRE SCOGLI-ETRURIA-SALVADORI-BELVEDERE
45 ● CONTE ALFREDO	126 ● S. CERBONE	208 ● VILLA CELESTINA-LA CONCHIGLIA-S.PUBBLICA
46 ● FOSSO CAMILLA	127 ● SALIVOLI	209 ● ZONA LILLATRO NORD
47 ● FOSSO SEGGIO DI BOLGHERI	128 ● SAN QUIRICO	210 ● ZONA LILLATRO SUD
48 ● IL PALONE	129 ● SEMAFORO	SAN GIULIANO TERME
49 ● LE COLONNE	130 ● STERPAIA	211 ● CASERMA GUARDIA DI FINANZA
50 ● PARADISO	131 ● TORRE DEL SOLE	212 ● MACCHIA S. ROSSORE
CECINA	132 ● TORRE MOZZA	SAN VINCENZO
51 ● 1000 MT SUD BOTRO CECINELLA	133 ● TORRE NUOVA EST	213 ● BAGNI DELFINO
52 ● BAGNI OLIMPIA / FARO	134 ● TORRE NUOVA OVEST	214 ● BAGNI FLORIDA
53 ● BAGNI SETTEBELLO	135 ● VIALE AMENDOLA	215 ● BAGNI NETTUNO
54 ● BAGNO DELFINO	PISA	216 ⊕ ● BAGNO VENERE
55 ● BOTRO CECINELLA	136 ● BAGNI PERSONALE DI SAN ROSSORE	217 ● BOTRO DEI MARMI NORD
56 ● CAMPING FRANCESE - LE GORETTE	137 ● BAGNO IMPERIALE TIRRENA	218 ⊕ ● BOTRO DEI MARMI SUD
57 ● FOSSO MOZZO	138 ● BAGNO LIDO-TIRRENA	219 ● EUROTURIST
58 ⊖ ● FOSSO NUOVO SUD	139 ● BAGNO NETTUNO-TIRRENA	220 ● FOSSO DELLE ROZZE
59 ● FOSSO NUOVO SUD	140 ● BAGNO PERSONALE CAMEN	221 ⊕ ● IL BUCANIERE
60 ● LA TERRAZZA	141 ● BICCHI	222 ● LA LANTERNA
FORTE DEI MARMI	142 ● CAMPING MARE E SOLE - CALAMBRONE	223 ● LA PERLA
61 ● 100 MT. NORD PONTILE	143 ● CODE DEI POGGIATTI	224 ● LA TORRACCIA
62 ● CAPANNINA DEL FORTE	144 ● COLONIA FF.SS. CALAMBRONE	225 ● LE PRIGIONI
63 ● COLONIA MARINA COMUNE DI SERAVEZZA	145 ● COLONIA SANTA BARBARA VV.FF. -TIRRENA	226 ● PARCO DI RIMIGLIANO
LIVORNO	146 ● DAVANTI BABALÙ	227 ● PUNTA SUD
64 ● ACCADEMIA NAVALE	147 ● DAVANTI CAMPING DI MARINA DI PISA	228 ● RENAIONE SUD
65 ● ACQUAVIVA	148 ● EX ALBERGO SAN ROSSORE	229 ● RIVA DEGLI ETRUSCHI
66 ⊕ ● BAGNI ACCADEMIA	149 ● IL FORTINO	VECCHIANO
67 ● BAGNI FIUME	150 ● LAME DELLE GELOSIE	230 ● FOCE BUFALINO
68 ● BAGNI PEJANI - LIDO	151 ● MOTOFIDES	231 ● FOCE FIUME SERCHIO NORD
69 ● BAGNI ROMA	152 ● RONDINE	232 ● FOCE FIUME SERCHIO SUD
70 ● BAGNO PAOLIERI	153 ● SPIAGGIA LIBERA C/O RISTORANTE TOTO	233 ● MARINA DI VECCHIANO
71 ● BAGNO ROGIOLO	PORTO AZZURRO	VIAREGGIO
72 ⊖ ● BELLANA	154 ● LOC PIANOTTA	234 ● 50 MT. SUD FOSSO DELL'ABATA
73 ● BOTRO BANDITELLA	155 ● SPIAGGIA DI BARBAROSSA	235 ● DARSENA
74 ● BOTRO FELCIAIO	156 ● SPIAGGIA DI REALE	236 ● GALLERIA NETTUNO
75 ● CALAFURIA	157 ● SUD FORTE S.GIACOMO	237 ● LECCIONA
76 ● CALIGNAIA	PORTOFERRAIO	238 ● ROTONDA DI TORRE DEL LAGO
77 ● HOTEL REX	158 ● FOSSO ACQUACAVALLA	239 ● VIA MARCO POLO
78 ● MIRAMARE - MAROCCONE	159 ⊕ ● LOC ACQUAVIVA	

Firenze, Livorno, Lucca,
Pisa, Pistoia, Prato



MARE LIGURE

MARE TIRRENO



- AMEGLIA**
 1 ● BOCCA DI MAGRA-DEBIROSS
 2 ● FIUMARETTA
 3 ● MAGRA EST
 4 ● MAGRA OVEST
 5 ● PUNTA CORVO
 6 ● SPIAGGIONI
 7 ▲ BOCCA DI MAGRA - PORTICCIOLO
 8 ▲ FOCE FIUME MAGRA
- ARCOLA**
 9 ▲ CAMPO SPORTIVO ZONA INDUSTRIALE ARCOLA
 10 ▲ LOC. BATTIFOLLO CAMPEGGIO MIRAFIUME
- BEVERINO**
 11 ⊕ ▲ LOC. S. REMIGIO CHIESA PARROCCHIALE
- BONASSOLA**
 12 ● GONE
 13 ● LATO EST
 14 ● LATO OVEST
 15 ● MARMÌ
 16 ● SANTUARIO MADONNA
 17 ● SOTTO MONTE PASTORELLI
- BORGHETTO DI VARA**
 18 ▲ V.R.MARGHERITA ANT.TE IMPIANTI SPORTIVI
- BRUGNATO**
 19 ▲ ANTISTANTE CASELLO AUTOSTRADALE
- CALICE AL CORNOVIGLIO**
 20 ⊕ ▲ MARTINELLO PROS.TORRENTE USURANA
- CARRARA**
 21 ● BAGNO "DORIDE"
 22 ● BAGNO "ZAZA"
 23 ● BAGNO STELLA DEL MARE
 24 ● CONFINE PRINCIPE / ROBY
- CERVIA**
 25 ● CERVIA-BAGNO CASADEI
 26 ● CERVIA-PINARELLA BAGNO ORSI
 27 ● FOCE SCOLO CUPA MOLO SUD
 28 ● MILANO MARITTIMA-150 MT N.CAN.IM.SALINE
 29 ● PORTO CANALE CERVIA 100 MT A N.
 30 ● PORTO CANALE CERVIA 100 MT S. SCOGLIERA
- COMACCHIO**
 31 ● FOCE CANALE BELLOCCHIO 50 MT N.
 32 ● LIDO DI SPINA-BAGNO MARINELLA
 33 ● LIDO DI SPINA-BAGNO PIRAMIDE
 34 ● LIDO ESTENSI - 100 MT S.PORTO CANALE
 35 ● LIDO ESTENSI - LOGONOVO
 36 ● LIDO NAZIONI - HOTEL NAZIONI
 37 ● LIDO NAZIONI- CAMPING 3 MOSCHETTIERI
 38 ● LIDO POMPOSA-BAGNO ROCCA S
 39 ● LIDO SCACCHI-HOTEL ALFIERE
 40 ● LIDO VOLANO-AL BAGNO NELSON
 41 ● LIDO VOLANO-SPIAGGIA ROMEA
 42 ● PORTO GARIBALDI-B.ROMA 50 MT N.P.CANALE
 43 ● PORTO GARIBALDI-CAMPING SPIAGGIA E MARE
 44 ● TRA LIDI VOLANO E NAZIONE
- DEIVA MARINA**
 45 ● LATO OVEST
 46 ● SPIAGGIA ZONA CENTRALE
- FOLLO**
 47 ⊕ ▲ PIANA BATTOLLA
- FRAMURA**
 48 ● ANT.CAMPING FRAMURA
 49 ● APICCHI
 50 ● ARENA
 51 ● SPIAGGIA CONFINE DEIVA MARINA
 52 ● TORSEI
 53 ● TRA SCALO E PORTO PIDOCCHIO
- LA SPEZIA**
 54 ● COSTA CHIARA
 55 ● GAMBAZZA
 56 ● PERSICO
 57 ● SENO DI FOSSOLA
- LERICI**
 58 ● BAIÀ BLU
 59 ● COLOMBO
 60 ● DIGA FORANEA EST
 61 ● ECO DEL MARE
 62 ● FIASCHERINO
 63 ● FIASCHERINO CAMPING
 64 ● LA CALETTA
 65 ● LIDO
 66 ● MARALUNGA CAMPEGGIO
 67 ● S.TERENZO MARINELLA
 68 ⊖ ● S.TERENZO SPIAGGIA PAESE
 69 ● SAN GIORGIO DIETRO CASTELLO
 70 ● SANTA TERESA
 71 ● SOTTO IL ZANEGO
 72 ● SPIAGGIA DELLA MAROSSA
 73 ● TELLARO
 74 ● VENERE AZZURRA
 75 ⊕ ▲ SENATO ANTISTANTE L.C.NAUTICA
- LEVANTO**
 76 ● CASINÓ
 77 ● LA GATTA
- 78 ● LA SPIAGGIA
 79 ● PICETTO
 80 ● SCOGLIO GAGIATO
 81 ● SPIAGGIA EST LA PIETRA
 82 ● TORRENTE GHIARARO
 83 ● VALLESANTA LATO OVEST
- MASSA**
 84 ● BAGNO "GIOVANNI"
 85 ● BAGNO "ROSSI"
 86 ● BAGNO "SACRO CUORE"
 87 ● BAGNO MAURO
 88 ● BAGNO PARADISO
 89 ● DESTRA BRUGIANO
 90 ⊖ ● DESTRA FRIGIDO
 91 ● FOCE MAGLIANO
 92 ● FOCE POVEROMO
 93 ● FOCE RICORTOLA
 94 ● IMBOCCO VASCA OSTELLO GIOVENTÚ
 95 ● SINISTRA BRUGIANO
 96 ● SINISTRA FRIGIDO
- MONTEROSSO AL MARE**
 97 ● CANALE VALLE
 98 ● CENTRO GOLFO
 99 ● FEGINA
 100 ● LO SCOGLIO
- MONTIGNOSO**
 101 ⊖ ● BAGNO ALPEMARE
 102 ⊖ ● CONFINE MASSA CARRARA/LUCCA
 103 ⊖ ● DESTRA VERSILIA
 104 ⊖ ● SX TORRENTE VERSILIA
- PORTOVENERE**
 105 ● ARENELLA
 106 ● BAR DORIA
 107 ● CALA DELLO SCHENELLO
 108 ● DIGA FORANEA OVEST
 109 ● INTERNO PORTICCIOLO
 110 ● ISOLA PALMARIA POZZALE
 111 ● ISOLA PALMARIA TERRIZZO
 112 ● LE NERE
 113 ● LE ROSSE
 114 ● OLIVO PONTILE FERRARI
 115 ● PALMARIA CALA DEI GABBIANI
- RAVENNA**
 116 ● CASALBORSETTI - 100 MT N. PORTO CANALE
 117 ● CASALBORSETTI - 100 MT S. PORTO CANALE
 118 ● CASALBORSETTI CAMPING PINO
 119 ● FOCE BEVANO - 50 MT A N.
 120 ● FOCE BEVANO-150 MT A S.
 121 ● FOCE SAVIO - 50 MT A N.
 122 ● FOCE SAVIO - 50 MT A S.
 123 ● FOCE SCOLO CUPA - MOLO NORD
 124 ● LIDO ADRIANO 500 MT N FIUMI UNITI
 125 ● LIDO ADRIANO-BAGNO 007
 126 ● LIDO DI CLASSE- 2000 MT A SUD PUNTO 32
 127 ● LIDO DI DANTE - 2 KM A S. DEL PUNTO 28
 128 ● LIDO DI DANTE-150 MT S FIUME UNITI
 129 ● MARINA DI RAVENNA R.VERDE - B.CORALLO
 130 ● MARINA DI RAVENNA-BAGNO PARK HOTEL
 131 ● MARINA ROMEA 100 MT N. PORTO C.LAMONE
 132 ● MARINA ROMEA 100 MT S. PORTO C.LAMONE
 133 ● MARINA ROMEA-BAGNO MEDUSA
 134 ● PORTO CORSINI-BAGNO MARA
 135 ● PUNTA MARINA - CANALE MOLINO
 136 ● PUNTA MARINA-BAGNO PAOLA
- RIOMAGGIORE**
 137 ● CORNIGLIA
 138 ● FOSSOLA
 139 ● MANAROLA LO SCALO
 140 ● MANAROLA PALAEDO
 141 ● MONTENEGRO
 142 ● SPIAGGIA DI CANNETTO
 143 ● SPIAGGIA FF.SS.
- ROCCHETTA DI VARA**
 144 ⊖ ▲ LOC. RAMELLO PONTE DI RAMELLO
- SARZANA**
 145 ● FIUMARETTA EST
 146 ● MARINELLA OVEST
 147 ● MARINELLA PARMIGNOLA
- SESTA GODANO**
 148 ▲ LOC. ANTISTANTE CAMPEGGIO RIVER VARA
 149 ▲ LOC. NASCETO COMPLESSO PUNTO VERDE
 150 ▲ LOC. PIAN DELL'ISOLA CAMPEGGIO
- VERNAZZA**
 151 ● GUVANO
 152 ● LA NAVE
 153 ● MACERETO
 154 ● SCALO CORNIGLIA
 155 ● SCOGLIO DEL FRATE
 156 ● STAZIONE FF.SS. CORNIGLIA
- VEZZANO LIGURE**
 157 ▲ LOC. BOTTAGNA CAMPO SPORTIVO
 158 ⊕ ▲ LOC. PIANO VALERIANO PONTE CEPARANA

La Spezia, Parma, Reggio nell'Emilia, Modena, Bologna, Ferrara, Ravenna, Massa-Carrara



ALASSIO
 1 ● BAGNI MOLO
 2 ● BAGNI SANT'ANNA
 3 ● FOCE RIO CARDELLINO
 4 ● FOCE RIO GONGHE CAUDI
 5 ● FOCE RIO PALMERO
 6 ● FOCE RIO TORTORE
 7 ● PUNTA MURENA
 8 ● SORRISO DEI BIMBI

ALBENGA
 9 ● BAGNI CAMPO SOLARE
 10 ● FOCE FIUME CENTA
 11 ● FOCE RIO ANTOGNANO
 12 ⊕ ● REGIONE AVARENNA
 13 ⊕ ● REGIONE BURRONE
 14 ● REGIONE LIONETTA
 15 ● REGIONE VADINO

ALBISOLA MARINA
 16 ● ALBISOLA MARE
 17 ● PON. FOCE TORRENTE SANSOBBIA

ALBISOLA SUPERIORE
 18 ● ALBISOLA SUPERIORE
 19 ● LEV. FOCE TORRENTE SANSOBBIA

ANDORA
 20 ● BAGNI COLOMBINA
 21 ● BAGNI S.AMBROGIO
 22 ● CONCA VERDE
 23 ⊕ ● FOCE FIUME MERULA
 24 ● FOCE RIO MEZZACQUA
 25 ● VIA TRINACRIA

ARONA
 26 ⊕ ▲ LIDO NAUTICA
 27 ▲ LIDO ROCCHETTE

AVIGLIANA
 28 ⊕ ▲ CHALET DEL LAGO
 29 ▲ GRAN BAITA
 30 ⊖ ▲ GRIGNETO
 31 ▲ LA SPIAGGETTA

BAVENO
 32 ⊖ ▲ HOTEL PALAZZO
 33 ▲ SPIAGGIA BARACCHETTA
 34 ▲ SPIAGGIA CAMPING
 35 ▲ SPIAGGIA LUNGOLAGO FERIOLA
 36 ▲ SPIAGGIA VIA REP. OSSOLA
 37 ⊕ ▲ SPIAGGIA VILLA FEDORA

BELGIRATE
 38 ▲ LIDO COMUNALE
 39 ▲ VILLA CARLOTTA

BELLINZAGO NOVARESE
 40 ⊕ ▲ CASCINONE

BERGEGGI
 41 ● RISTORANTE FARO
 42 ● VILLAGGIO DEL SOLE

BORDIGHERA
 43 ● ARZIGLIA
 44 ● CONFINE VALLECROSCIA
 45 ● DEPURATORE
 46 ● EX CASINO
 47 ● FOCE TORRENTE BORGHETTO
 48 ● GIUNCHETTO
 49 ● LEVANTE PUNTA MIGLIARESE
 50 ● MADONNA DELLA RUOTA
 51 ● PASSAGGIO A LIVELLO
 52 ● S.AMPELIO
 53 ● STAZIONE FF.SS.

BORGHETTO SANTO SPIRITO
 54 ⊖ ● BAGNI LA PLAYA
 55 ● BAGNI LE ROCCHIE
 56 ● BAGNI MARINA C
 57 ● BAGNI RENÉ

BORGIO VEREZZI
 58 ● CONFINE FINALE LIGURE
 59 ● EX SATI
 60 ● RIO BOTTASANO
 61 ● RIO FOCE

CAMERI
 62 ▲ LA PRESA

CAMPOROSSO
 63 ● FOCE TORRENTE NERVIA
 64 ● SPIAGGIA LIBERA CAMPOROSSO

CANDIA CANAVESE
 65 ▲ ZONA BARCACCIA
 66 ▲ ZONA CANNOTTIERI - CHALET
 67 ⊕ ▲ ZONA LIDO

CANNERO RIVIERA
 68 ▲ LIDO

CANNOBIO
 69 ⊖ ▲ CAMP. INTERNAZIONALE RIVIERA
 70 ▲ CAMP. NOSETTO
 71 ▲ LIDO PARCO
 72 ⊕ ▲ ORRIDO S.ANNA
 73 ⊕ ▲ OSSIDI METALLICI
 74 ▲ SPIAGGIA AMORE

CARPIGNANO SESIA
 75 ▲ SBANDA
 76 ▲ VALERA

CASTELLETTO SOPRA TICINO
 77 ⊖ ▲ SP. CICOGNOLA

CELLE LIGURE
 78 ● CELLE CENTRO
 79 ● CELLE EST
 80 ● CELLE OVEST
 81 ● FOCE RIO GHIARE
 82 ● SCOGLIO GAROFANO

CERANO
 83 ▲ CAVA ELMIT
 84 ▲ LAGHETTO ARTIFICIALE

CERIALE
 85 ● BAGNI TERRY
 86 ● CANTIERE PATRONE
 87 ● LEGA NAVALE
 88 ● SOTTOPASSAGGIO PINEO

CERVO
 89 ● CAMPING MIRAMARE
 90 ● CAPO MIMOSA
 91 ⊖ ● FOCE TORRENTE STERIA
 92 ● PASSERELLA MOLO CENTRALE
 93 ● PORTEGHETTO

CHIAVERANO
 94 ▲ ARABA FENICIA
 95 ▲ BAGNI MOIA

CIPRESSA
 96 ● CAMPING CIPRESSA
 97 ● PENNELLO PONENTE AREGAI
 98 ● TORRE DEI MARM. PENNELLO PONENTE

COSTARAINERA
 99 ⊕ ● OSPEDALE BARELLAI

DIANO MARINA
 100 ● BAR S. SEBASTIANO
 101 ● CROCE ROSSA
 102 ● FOCE RIO LEVANTE HOTEL JASMINE
 103 ⊖ ● FOCE RIO VARCARELLO
 104 ● FOCE TORRENTE S. PIETRO
 105 ● HOTEL GOLFO E PALME
 106 ● HOTEL MAJESTIC
 107 ● LEVANTE PENNELLO ACQUARIO
 108 ● MOLO CAVOUR
 109 ● RIO FOCE MORTOLE
 110 ● VIA CAIROLI

DORMELLETO
 111 ⊖ ▲ BAR LEONARDI
 112 ⊕ ▲ CAMP LAGO AZZURRO
 113 ▲ CAMP SMERALDO
 114 ▲ LA ROTTA
 115 ▲ LOC. PIROLINO

FINALE LIGURE
 116 ● ARCO DI MARGHERITA
 117 ● ARENE CANDIDE
 118 ● BAGNI SAN DONATO
 119 ● BAIÀ DEI SARACENI
 120 ● COLONIA CREMASCA
 121 ● COLONIA LANCIA
 122 ● FOCE RIO LASCAN
 123 ● LEVANTE FOCE FIUME PORÀ
 124 ● VARIGOTTI CENTRO

GALLIATE
 125 ▲ PONTE

GHIFFA
 126 ▲ INCRINO
 127 ▲ PANIZZA
 128 ▲ QUARANTINA
 129 ⊕ ▲ VILLA VOLPI

GOZZANO
 130 ▲ LIDO

IMPERIA
 131 ● BORGIO PRINO ISOLA CENTRALE
 132 ● BORGIO PRINO MOLO PARALLELO COSTA
 133 ● FOCE RIO S. LUCIA
 134 ⊕ ● FOCE TORRENTE CARAMAGNA
 135 ● FOCE TORRENTE PRINO
 136 ● GALEAZZA
 137 ● LEVANTE CAVALLUCCIO MARINO
 138 ● SOGNI D'ESTATE
 139 ● SPIAGGIA D'ORO
 140 ● SPIAGGIA DELLE RATEGHE
 141 ● SPIANATA
 142 ● ZONA GARBELLA

IVREA
 143 ▲ CARICATORE
 144 ▲ ROCCIONE
 145 ▲ SOC. CANNOTTIERI

LAIGUEGLIA
 146 ● BAGNI DIANA
 147 ● BAGNI MOLO
 148 ● BAGNI ONDINA
 149 ● COLONIA BRAIDESE
 150 ● LA TANA
 151 ● SCOGLIO TONTONARA

LANDIONA
 152 ▲ CASERA

LESA
 153 ⊖ ▲ CAMPEGGIO SOLCIO
 154 ▲ CASTELLACCIO
 155 ▲ LIDO
 156 ▲ MADONNA DI CAMPAGNA
 157 ⊕ ▲ PRESSO TORRENTE ERNO

LOANO
 158 ● BAGNI SAITTA
 159 ● BAGNI VARESINA
 160 ● FOCE RIO CHIAPPE
 161 ● LOC. PINETA
 162 ● LOC. SOTTOPASSAGGIO

MARANO TICINO
 163 ▲ PORTO

MEINA
 164 ▲ LIDO
 165 ▲ SCIVOLO GALLI

MERGOZZO
 166 ⊖ ▲ MONTALBANO (LIDO PILASTRI-SP.QUARTINA)
 167 ▲ PORTAIOLO

NOLI
 168 ● BAGNI ANITA
 169 ● BAGNI VITTORIA
 170 ● CAPO NOLI
 171 ● CHIARIVENTI
 172 ● LA CAVE

NONIO
 173 ▲ IMBARCADERO

OGGEBBIO
 174 ▲ DELL'ORTO
 175 ▲ SOTTO CAMOGNO
 176 ▲ VILLA GIANNA

OLEGGIO
 177 ⊕ ▲ PONTE

OMEGNA
 178 ▲ SPIAGGIA CAMPING AGIP
 179 ▲ SPIAGGIA CLUB VELICO

ORTA SAN GIULIO
 180 ⊕ ▲ BAGNERA
 181 ▲ MIAMI
 182 ⊖ ▲ ORTELLO
 183 ▲ VILLA MOTTA

OSPEDALETTI
 184 ● BAGNI AMBROSIANA REGINA
 185 ● CAPO NERO
 186 ● HOTEL MADISON
 187 ● PUBBLICO MACELLO
 188 ● RIO CARRUBO
 189 ● RIO CROSIO
 190 ● RIO PELLOTTA
 191 ● RIO PORRINE
 192 ● VILLA SADA

PELLA
 193 ▲ RIALACCIO

PETTENASCO
 194 ▲ CAMP. ALLEGRO
 195 ▲ PUNTA DI CRABBIA
 196 ▲ VERDE LAGO

PIETRA LIGURE
 197 ● BAGNI DEL COMANDANTE

198 ● BAGNI MAREMOLA
 199 ● MONUMENTO AI CADUTI
 200 ● SANTA CORONA

POMBIA
 201 ▲ BUI-PRALUNGO-CASONE

RECETTO
 202 ▲ CASA SUL FIUME

RIVA LIGURE
 203 ● BUNGALOW
 204 ⊖ ● FOCE TORRENTE CARAVELLO
 205 ● RIO S. CATERINA
 206 ● SCOGLIERA

ROMENTINO
 207 ⊖ ▲ BOSCACCIO

SAN BARTOLOMEO AL MARE
 208 ● BAGNI LIDO
 209 ● HOTEL MAYOLA

SAN LORENZO AL MARE
 210 ● FOCE RIO INFERNO
 211 ⊕ ● FOCE RIO S. LORENZO
 212 ● MOLO PONENTE CAVALLUCCIO MARINO
 213 ● PENNELLO LEVANTE STAZIONE POMPAGGIO
 214 ● PENNELLO LUNGOMARE
 215 ● SPIAGGIA COMPLESSO

SAN MAURIZIO D'OPAGLIO
 216 ⊕ ▲ PASCOLO
 217 ▲ PORTO DI LAGNA
 218 ▲ PRAROLO

SANREMO
 219 ● BUSSANA
 220 ● CASELLO
 221 ● CORSO MARCONI
 222 ● CORSO MAZZINI
 223 ● CORSO TRENTO TRIESTE
 224 ● FOCE
 225 ● FOCE TORRENTE ARMEA
 226 ● IMPERATRICE
 227 ● S. MARTINO
 228 ● TIRO A VOLO
 229 ● TRE PONTI

SANTO STEFANO AL MARE
 230 ● BAIÀ TORRE SARACENA
 231 ● PIAZZA SAFFI

SAVONA
 232 ● BAGNI CROCETTA
 233 ● BAGNI PERVINCA
 234 ⊖ ● BAGNI S. CRISTOFORO
 235 ● LEV. FOCE TORRENTE LETIMBRO
 236 ● LEV. FOCE TORRENTE QUILIANO
 237 ● PON. FOCE TORRENTE LETIMBRO

SILLAVENO
 238 ▲ VALTOPPA

SPOTORNO
 239 ● LEVANTE FOCE RIO CROVETTO
 240 ● MOLO S. ANTONIO
 241 ● MOLO SIRIO

STRESA
 242 ▲ CARCIANO
 243 ▲ ISOLA BELLA
 244 ▲ ISOLA MADRE
 245 ⊕ ▲ ISOLA PESCATORI
 246 ⊕ ▲ PALLAVICINO
 247 ▲ SPIAGGIA BORROMEO
 248 ▲ SPIAGGIA GIGI BAR
 249 ▲ SPIAGGIA REGINA BLU

TAGGIA
 250 ● BAGNI ANNUNZIATA
 251 ● COLONIA RUFFINI
 252 ⊖ ● FOCE TORRENTE ARGENTINA

TRECATÉ
 253 ⊖ ▲ COLONIA ELIOTERAPICA

VADO LIGURE
 254 ● FOCE TORRENTE SEGNO
 255 ● VIA AURELIA 100
 256 ● VIA AURELIA 320
 257 ● VIA AURELIA 5

VALLECROSCIA
 258 ⊕ ● DEPURATORE DI VALLECROSCIA
 259 ● LEVANTE VERBONE
 260 ● PONENTE VERBONE

VARALLO POMBIA
 261 ⊕ ▲ PAN PERDÙ
 262 ▲ RAME

VARAZZE
 263 ● BAGNI NAUTILUS
 264 ⊕ ● BAGNI TORINO
 265 ● FOCE RIO CARBINI
 266 ⊖ ● LEVANTE TEIRO
 267 ● PIANI D'INVREA
 268 ● PON. FOCE TORRENTE ARRESTRA
 269 ● PONENTE PORTO
 270 ● PONENTE TEIRO
 271 ● SPIAGGIA MADONNETTA

VENTIMIGLIA
 272 ● BAIÀ GARAVANO
 273 ● CALANDRE
 274 ● COLONIA MARINA LATTE
 275 ● FOCE FIUME ROJA
 276 ● FOCE RIO LATTE
 277 ● MARINA S. GIUSEPPE
 278 ● PALESTRA
 279 ● VILLA BOTTO
 280 ● VILLA HAMBURY
 281 ⊕ ● ZONA DISPENSARIO

VERBANIA
 282 ▲ CAMP. ISOLINO
 283 ▲ CAMP. SASSO
 284 ▲ CANNOTTIERI SUNA
 285 ▲ CONTINENTAL
 286 ▲ LA QUIETE
 287 ▲ LIDO E COLONIA SOLARE LUNA
 288 ▲ LIDO TOCE
 289 ⊕ ▲ LOCALITÀ SANTINO
 290 ▲ LOCALITÀ TRE PONTI
 291 ▲ PICCOLO LAGO

VIVERONE
 292 ⊕ ▲ BAGNI COMUNALI E MARINELLA
 293 ▲ BAGNI GHIGLIOTTA
 294 ▲ BAGNI LAC ET SOLEIL
 295 ▲ BAGNI MASSERIA
 296 ▲ BAGNI PEPPE
 297 ▲ CAMPEGGIO HAWAY
 298 ▲ LIDO ANZASCO

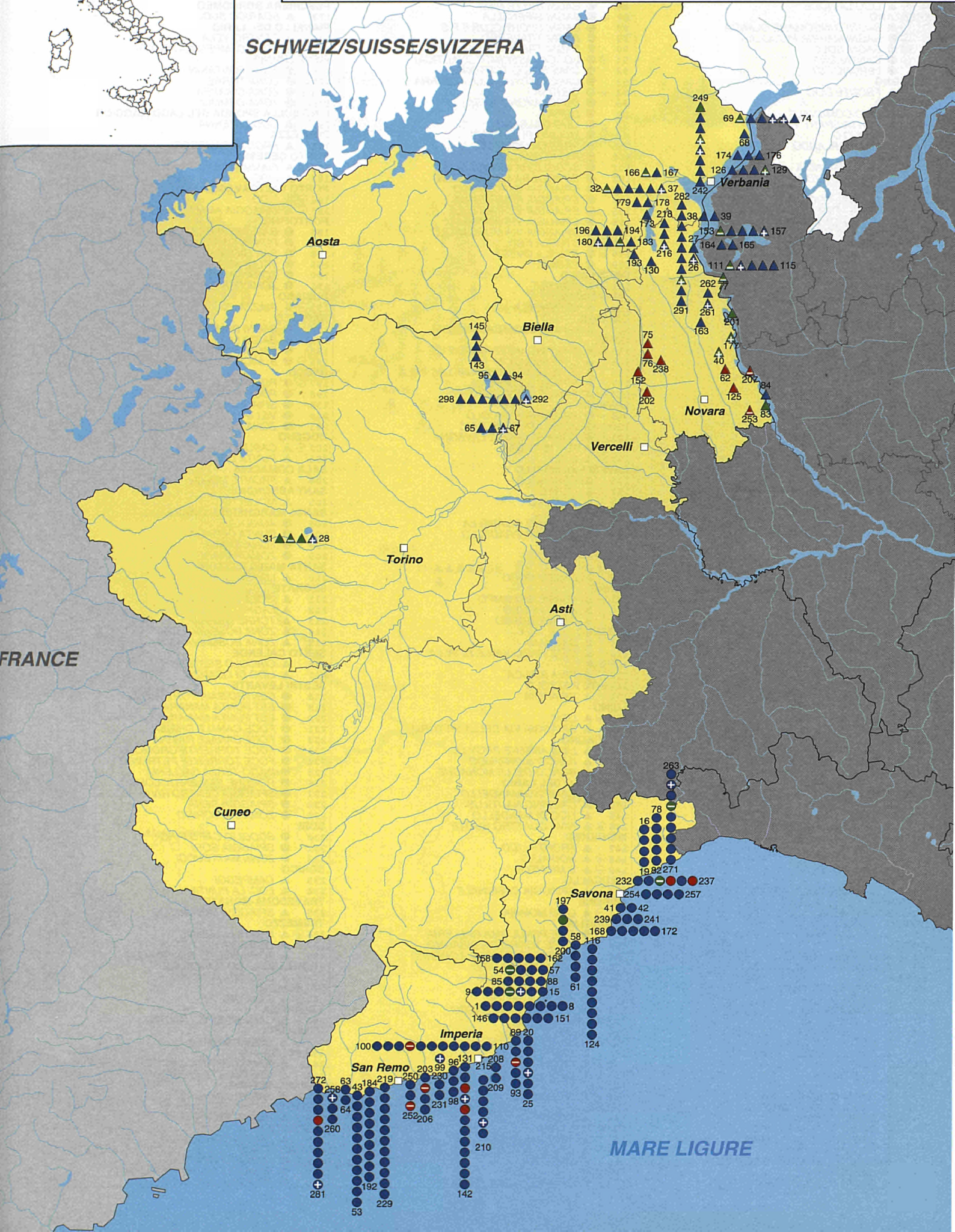
Torino, Vercelli, Biella, Verbano-Cusio-Ossola,
Novara, Cuneo, Asti, Imperia,
Savona, Valle d'Aosta



SCHWEIZ/SUISSE/SVIZZERA

FRANCE

MARE LIGURE

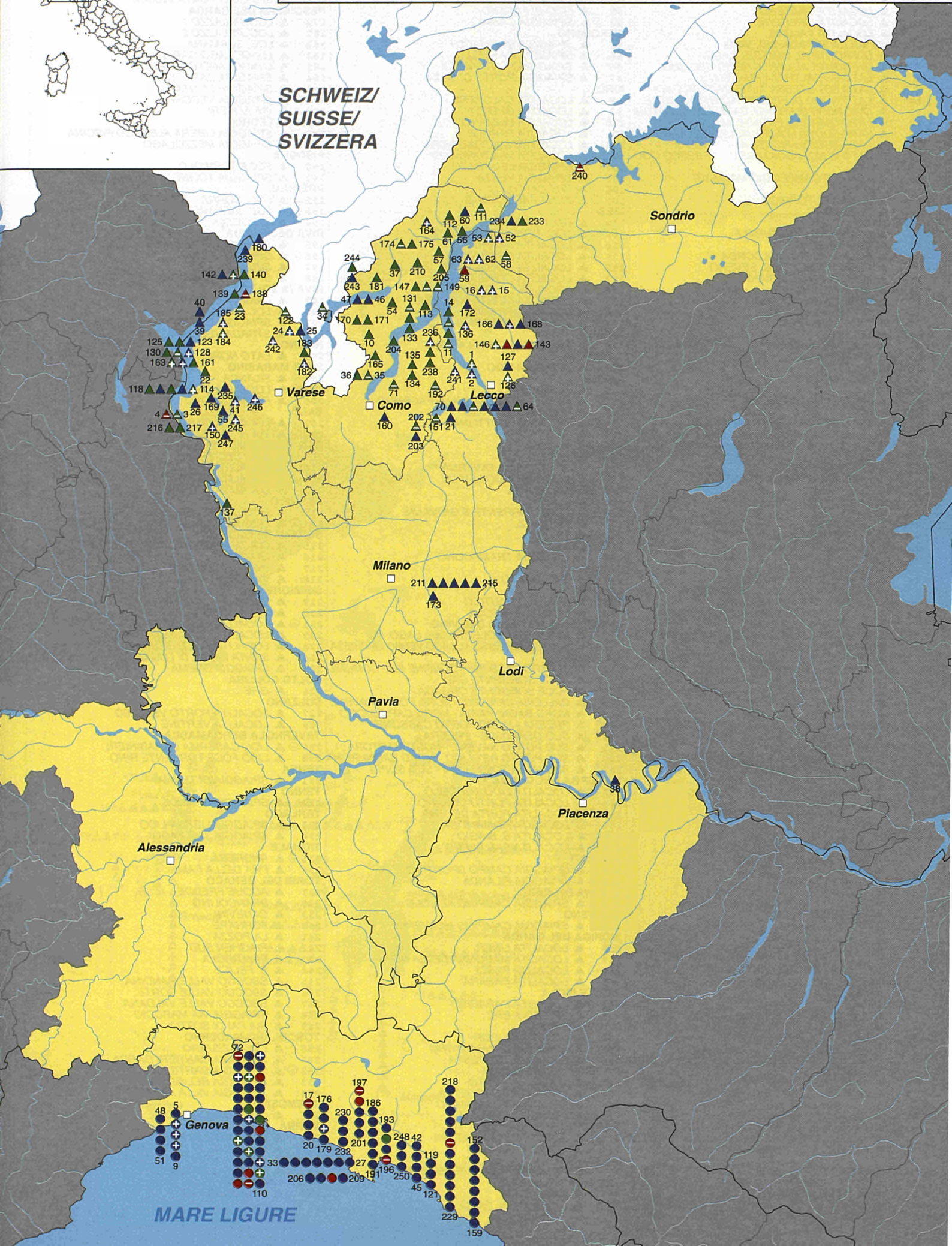


ABBADIA LARIANA	81 ● BAGNI MARINELLA	OSSUCCIO
1 ⊕ ▲ CAMPEGGIO	82 ● BAGNI MEDUSA	170 ▲ LOCALITÀ CANTONE
2 ⊕ ▲ LIDO	83 ● BAGNI MONUMENTO	171 ▲ MOLO ISOLA
ANGERA	84 ● BAGNI S. NAZARO	PERLEDO
3 ⊖ ▲ CAMPEGGIO	85 ● BAGNI SCOGLIERA	172 ▲ RIVA GITTANA
4 ⊖ ▲ LIDO LA NOCE	86 ● BAGNI SETTE NASI	PESCHIERA BORROMEO
ARENZANO	87 ⊕ ▲ BAGNI SIRENELLA	173 ▲ SCARICO SUD
5 ● BAGNI LUNGOMARE OLANDA	88 ● BAGNI SPORT CLUB E P.S.	PIANELLO DEL LARIO
6 ⊕ ▲ BAGNI MARINA PICCOLA	89 ● BAGNI TRAVERSO	174 ⊖ ▲ CENTRO VELA
7 ⊕ ▲ BAGNI SOLE	90 ● BAGNI TRE PINI E S.PATRIZIO	175 ▲ ZONA CAMPEGGI - RIVA
8 ⊕ ▲ CANTARENA	91 ⊕ ▲ BOCCADASSE (MOTONAUTICA)	PIEVE LIGURE
9 ● LERONE EST	92 ● CAMPEGGIO TORTUGA	176 ● ZONA FONTANIN
ARREGNO	93 ● CAPO MARINA VILLA AZZURRA	177 ● ZONA TORRE
10 ▲ FRONTE LIDO	94 ⊕ ▲ CERUSA	178 ⊕ ▲ ZONA-CHIAPPA
BELLAGIO	95 ● DOPOLAVORO FF.SS.	179 ● ZONA-DEMOLA
11 ⊖ ▲ LIDO COMUNALE	96 ● LEIRA	PINO SULLA SPONDA DEL LAGO MAGGIOR
12 ▲ PUNTA SPARTIVENTO	97 ⊖ ▲ LIDO D'ALBARO	180 ▲ LIDO DI ZENNA
13 ⊖ ▲ RIVETTO	98 ⊕ ▲ MULINO DI CREVARI	PORLEZZA
14 ▲ VILLA ORLANDO	99 ● PRESIDIO MILITARE	181 ▲ FRONTE CAMPEGGI
BELLANO	100 ● RIO VERNAZZA	PORTO CERESIO
15 ⊕ ▲ LIDO DI PUNZIA	101 ● SCOGLIERA MIRAMARE	182 ⊕ ▲ FIAMMETTA
16 ⊕ ▲ SPIAGGIA D'ORO	102 ● SCOGLIERA VIA OBERDAN	183 ▲ LIDO
BOGLIASCO	103 ● SPIAGGIA CAPOLUNGO	PORTO VALTRAVAGLIA
17 ⊖ ● RIO DEL POGGIO	104 ● SPIAGGIA PRIARUGGIA	184 ⊕ ▲ LIDO
18 ● ZONA FONTANA	105 ● SPIAGGIA VERNAZZOLA	185 ⊕ ▲ SPIAGGIA AMM.NE PROV.LE
19 ● ZONA PONTETTO	106 ● SPIAGGIA VIA GIANNELLI	PORTOFINO
20 ● ZONA SOTTO CASTELLO	107 ● SPIAGGIA VIA MURCAROLO	186 ● BAIA BELVEDERE
BOSISIO PARINI	108 ⊕ ● STURLA EST	187 ● PUNTA CARREGA
21 ▲ GIARDINI MUNICIPIO	109 ⊕ ● STURLA OVEST	188 ● SAN GIORGIO
BREBBIA	110 ● VESIMA	189 ● VALLE VESCINE
22 ▲ SABBIA D'ORO	GERA LARIO	190 ● ZONA CANNONE
BREZZO DI BEDERO	111 ⊖ ▲ PONTILE	191 ● ZONA OLIVETTA
23 ⊖ ▲ SPIAGGIA FRONTE COMUNE	GRAVEDONA	PUSIANO
BRUSIMPIANO	112 ▲ SERENELLA	192 ⊖ ▲ PIAZZA
24 ⊕ ▲ LIDO	GRIANTE	RAPALLO
25 ▲ LOC.MONTELAGO	113 ▲ LUNGO LAGO CADENABIA	193 ● BAGNI BRISTOL
CADREZZATE	ISPRÀ	194 ● BAGNI LIDO
26 ▲ LIDO DI VIA AL LAGO	114 ⊕ ▲ CAMPING INTERNAZIONALE	195 ● BAGNI PORTICCILO
CAMOGLI	115 ▲ LIDO EURATOM	196 ⊖ ● S. MICHELE DI PAGANA
27 ● OVEST PUNTA DEL BUCO	116 ▲ LUNGOLAGO COLOMBO SC.VELA	RECCO
28 ● PUNTA CHIAPPA	117 ▲ SPIAGGIA FORNACI	197 ⊖ ● FOCE RIO SONEGA
29 ● S. FRUTTUOSO	118 ▲ SPIAGGIA GIROLO	198 ● FOCE TORRENTE RECCO
30 ● SAN ROCCO	LAVAGNA	199 ● SPIAGGIA GENOVESI
31 ● SPIAGGIA CENTRO	119 ● SPIAGGIA S. NICOLÓ	200 ● VILLA TIGELLIUS
32 ● SPIAGGIA LEVANTE	120 ● ZONA STAZIONE CAVI	201 ● ZONA CORSO GARIBALDI
33 ● SPIAGGIA PONENTE	121 ● ZONA STAZIONE LAVAGNA	ROGENO
CAMPIONE D'ITALIA	LAVENA PONTE TRESA	202 ⊖ ▲ CASLETTO
34 ⊖ ▲ LIDO	122 ⊖ ▲ LIDO	203 ▲ PUNTA DEL CORNO
CARATE URIO	LAVENO-MOMBELLO	SALA COMACINA
35 ⊖ ▲ GENESIO	123 ▲ CERESOLO	204 ▲ FRONTE MOLO
36 ▲ SPIAGGIA DI URIO	124 ▲ CERRO	SANT'ABBONDIO
CARLAZZO	125 ▲ FORTINO	205 ▲ MOLETTA
37 ▲ FRONTE CAMPEGGI	LECCO	SANTA MARGHERITA LIGURE
CASELLE LANDI	126 ⊕ ▲ CAMPING RIVABELLA	206 ● AUXILIUM
38 ▲ BOSCO S.GIUSEPPE	127 ▲ LOCALITÀ PRADELLO	207 ● PUNTA PEDALE
CASTELVECCANA	LEGGIUNO	208 ● ZONA GHIAIA
39 ▲ LIDO N.2	128 ⊕ ▲ AROLO	209 ● ZONA PARAGGI
40 ▲ SPIAGGIA CINQUE ARCATI	129 ⊖ ▲ RENO	SANTA MARIA REZZONICO
CAZZAGO BRABIA	130 ▲ SASSO MORO	210 ▲ LUNGO LAGO
41 ⊕ ▲ LAGO DI PIAZZA	LENNO	SEGRATE
CHIAVARI	131 ⊖ ▲ FRAZIONE CAMPO	211 ▲ ISOLA LATO BACINO
42 ● SPIAGGIA PORTO	132 ▲ FRONTE LIDO	212 ▲ LAGHETTO VERGINI
43 ● TIGULLIÓS ROCKS	133 ▲ IMBARCADERO	213 ▲ TORRE D'ARRIVO
44 ● ZONA GLI SCOGLI	LEZZENO	214 ▲ ZONA BOSCHIVA 1000
45 ● ZONA LIDO	134 ▲ BAGNANA	215 ▲ ZONA BOSCHIVA 1500
CLAINO CON OSTENO	135 ▲ CENDRARO VALLE DI VILLA	SESTO CALENDE
46 ▲ CAMPEGGIO LIDO OSTENO	LIERNA	216 ▲ CIRCOLO SESTESE
47 ▲ CAMPEGGIO RESCIA	136 ⊕ ▲ RIVA BIANCA	217 ▲ LIDO DI LISANZA
COGOLETO	LONATE POZZOLO	SESTRI LEVANTE
48 ● ARRESTRA	137 ▲ SPIAGGIA	218 ● CENTRO BAIA PORTOBELLO
49 ● CENTRO	LUINO	219 ● EST PUNTA MANARA
50 ● LERONE OVEST	138 ⊖ ▲ LIDO	220 ● EST PUNTA MANARA
51 ● RUMARO	139 ▲ SPIAGGIA VIA DELLA VITTORIA	221 ● FOCE CANALE CHIUSA
COLICO	MACCAGNO	222 ● FOCE CANALE RAVINA
52 ⊕ ▲ LAGHETTO PIONA	140 ▲ LIDO AMM.NE PROV.LE	223 ⊖ ● FOCE TORRENTE GROMOLO
53 ⊕ ▲ LIDO	141 ⊕ ▲ PARCO GIONA-LIDO	224 ● FOCE TORRENTE PETRONIO
COLONNO	142 ▲ RONCO DELLE MONACHE	225 ● INIZIO TERZA GALLERIA
54 ▲ FRONTE LIDO	MANDELLO DEL LARIO	226 ● ROCCHESAN BARTOLOMEO
COMABIO	143 ▲ CAMPING MANDELLO	227 ● SPIAGGIA CENTRO RIVA
55 ▲ CAMPEGGIO	144 ▲ CAMPING NAUTILUS	228 ● SPIAGGIA RENA
CONSIGLIO DI RUMO	145 ▲ LIDO DI MANDELLO	229 ● ZONA VIA TORINO
56 ▲ CAMPING IDEAL	146 ⊕ ▲ RIVA QUATTRO RUOTE	SORI
CREMIA	MENAGGIO	230 ● SCOGLIO CAPO PINO
57 ▲ S.VITO	147 ▲ FRONTE LIDO	231 ● SPIAGGIA SORI
DELEBIO	148 ⊖ ▲ NOBIALLO	232 ● ZONA MATTEUCCI
58 ⊖ ▲ LOC. TORRAZZA	149 ⊕ ▲ S.MICHELE	SORICO
DERVIO	MERCALLO	233 ▲ CAMPEGGI
59 ▲ CAMPEGGIO EUROPA	150 ⊕ ▲ SPIAGGIA COMUNALE	234 ▲ LOC. LA PUNTA
DOMASO	MERONE	TRAVEDONA-MONATE
60 ▲ CAMPEGGI	151 ⊖ ▲ LIDO MOIANA	235 ▲ SPIAGGIA MONCUCCO
DONGO	MONEGLIA	TREMEZZO
61 ▲ LA SCIATERA	152 ● FINE PENULTIMA GALLERIA	236 ⊕ ▲ PONTILE AZZANO
DORIO	153 ● FOCE TORRENTE BISAGNO	237 ▲ SPIAGGIA BOLIVIANA
62 ⊕ ▲ RIVA DEL CANTONE	154 ● FOCE TORRENTE S. LORENZO	238 ▲ TORR.BOLVEDRO (SP.MILA)
63 ⊕ ▲ RIVETTA	155 ● LOCALITÀ POSATO	TRONZANO LAGO MAGGIORE
EUPILIO	156 ● PUNTA MONEGLIA	239 ▲ LIDO DEL WIND-SURF
64 ⊖ ▲ CAMPING EUPILIO	157 ● VALLE GRANDE	VAL MASINO
65 ▲ DARSENA	158 ● ZONA LA SECCA	240 ⊖ ▲ CAMPING
66 ▲ FONTANA VILLA	159 ● ZONA MOLO BERNERO	VALBRONA
67 ▲ FONTANELLA	MONTORFANO	241 ⊕ ▲ CAMPEGGIO QUANZITO
68 ⊖ ▲ LIDO BAGNOLI	160 ▲ LIDO	VALGAMMA
69 ▲ LIDO SEGRINO	MONVALLE	242 ⊕ ▲ LIDO DI GHIRLA
70 ▲ SAN LORENZO	161 ▲ CANTONE	VALSOLDA
FAGGETO LARIO	162 ⊕ ▲ CURIE	243 ▲ S.MARGHERITA CROTTI
71 ⊖ ▲ LIDO RIVA	163 ⊕ ▲ LIDO	244 ▲ SPIAGGETTA FARMACIA
GENOVA	MUSSO	VARANO BORGHI
72 ⊖ ● BAGNI CAPO MARINA	164 ⊕ ▲ SAN BIAGIO	245 ⊕ ▲ CAMPEGGIO
73 ● BAGNI CINQUE MAGGIO	NESSO	VARESE
74 ⊕ ▲ BAGNI COMUNALI	165 ▲ ROSINA	246 ⊕ ▲ LIDO SCHIRANNA
75 ● BAGNI EST GIARDINI QUINTO	OLIVETO LARIO	VERGIATE
76 ● BAGNI EUROPA E DORIA	166 ▲ FRAZ. LIMONTA	247 ▲ LIDO DI CORGENO
77 ● BAGNI LA ROTONDA	167 ⊕ ▲ SPIAGGIA DI ONNO	ZOAGLI
78 ● BAGNI LEGA NAVALE QUINTO	168 ▲ VASSENA	248 ● SPIAGGIA CENTRALE
79 ● BAGNI LIGGIA	OSMATE	249 ● SPIAGGIA MARINA DEI BARDI
80 ⊕ ● BAGNI MANGINI SAN GIULIANO	169 ▲ SPIAGGIA COMUNALE	250 ● SPIAGGIA SEM BENELLI

Alessandria, Genova, Varese, Como,
Lecco, Sondrio, Milano, Pavia, Lodi, Piacenza



SCHWEIZ/
SUISSE/
SVIZZERA



Alessandria

Genova

MARE LIGURE

Milano

Pavia

Lodi

Piacenza

Sondrio

Varese

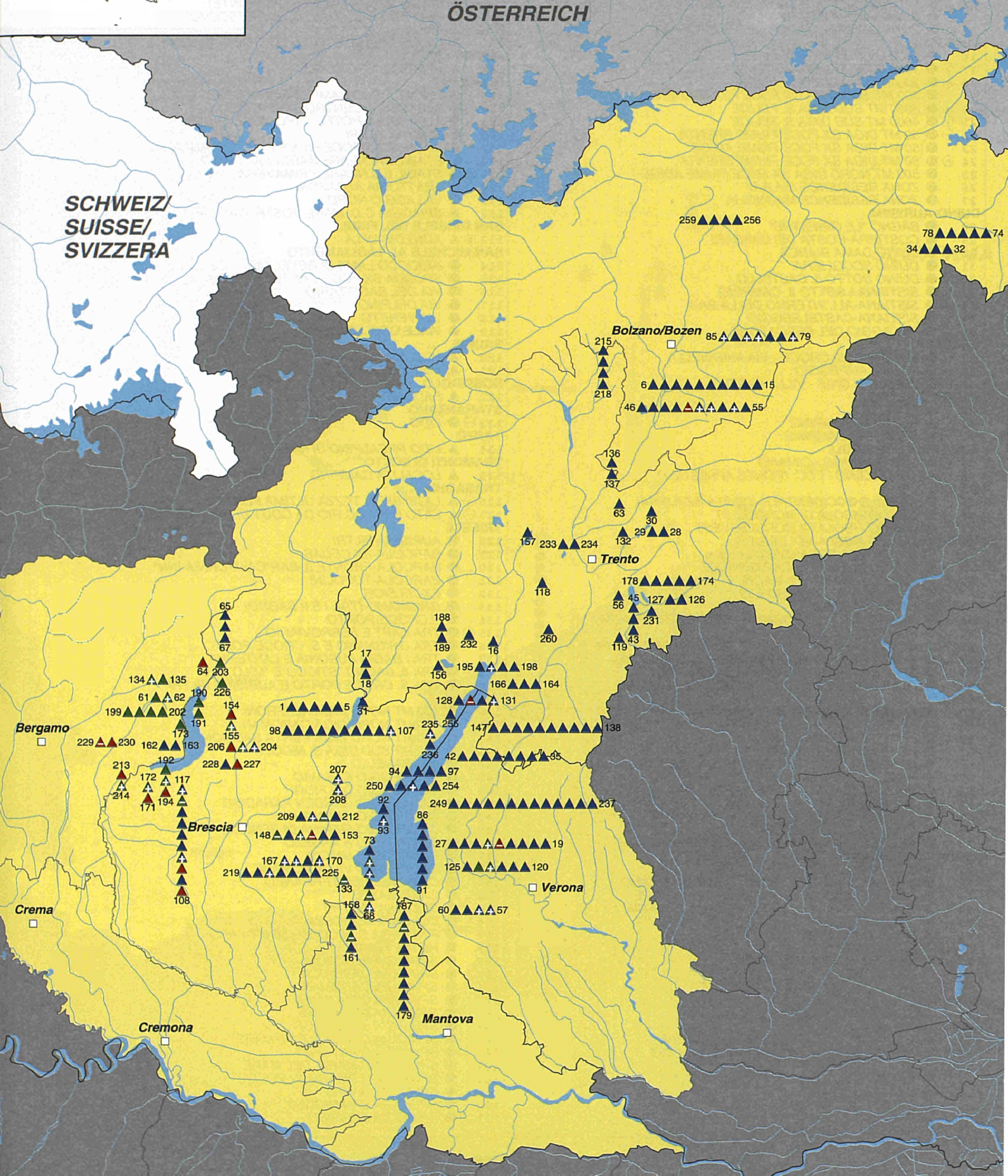
Como

Lecco

ANFO
 1 ▲ LOCALITÀ BAGEI
 2 ▲ LOCALITÀ BOCCA DEL RE
 3 ▲ LOCALITÀ CIMITERO
 4 ▲ LOCALITÀ LIPERONE
 5 ▲ LOCALITÀ VALUNA
APIANO SULLA STRADA DEL VINO
 6 ▲ DI FRONTE AL LIDO DEL LAGO
 7 ▲ DI FRONTE AL LIMITE NORD DEL LIDO
 8 ▲ LATO EST ALTEZZA PUNTO N 3
 9 ▲ LATO EST STESSA ALTEZZA PUNTO N 1
 10 ▲ LATO NORD DI FRONTE ALLE ROCCETTE
 11 ▲ LATO NORD DI FRONTE CAPANNA PESCATORI
 12 ▲ LATO OVEST DI FRONTE AL LIDO
 13 ▲ LATO SUD 50 M.A S-E NOLEGGIO BARCHE
 14 ▲ LATO SUD DI FRONTE AL CANNETO
 15 ▲ LATO W NOLEGGIO BARCHE PRESSO LIDO
ARCO
 16 ▲ PONTILE CAMPEGGIO MAROADI
BAGOLINO
 17 ▲ LOCALITÀ TORNIOT
 18 ▲ LOMBARDI
BARDOLINO
 19 ▲ CAMPEGGIO COMUNALE
 20 ▲ CISANO SUD
 21 ▲ FOCE PROGNO VALSORDA
 22 ▲ FOCE TORRENTE S. SEVERO
 23 ⊖ ▲ LUNGOLAGO CIPRIANI
 24 ⊕ ▲ RIVA PALAFITTE
 25 ▲ RIVALUNGA CENTRO
 26 ▲ RIVALUNGA NORD
 27 ▲ RIVALUNGA SUD
BASELGA DI PINÉ
 28 ▲ PONTILE BAR LIDO
 29 ▲ SPIAGGIA SUD
BEDOLLO
 30 ▲ LOC. PIAZZE
BONDONE
 31 ▲ SPIAGGIA BAITONI
BRAIES
 32 ▲ LATO EST DAVANTI PARETE ROCCIOSA
 33 ▲ LATO NORD PRESSO MOLO IN LEGNO
 34 ▲ LATO OVEST DAVANTI CHIESETTA
BRENZONE
 35 ▲ LOC. SCALETTE
 36 ▲ LOC. TRA S. MARIA E MARNIGA
 37 ▲ LOC. VASO
 38 ▲ MASSE
 39 ▲ RASE
 40 ▲ S. ZENO
 41 ▲ VIA DE LOC
 42 ▲ VILLA ANGELERI
CALCERANICA AL LAGO
 43 ▲ CAMPING FLEIOLA
 44 ▲ SPIAGGIA ALLE BARCHE
 45 ▲ SPIAGGIA LIBERA AL PESCATORE
CALDARO SULLA STRADA DEL VINO
 46 ▲ 100 METRI A EST DEL PUNTO N 3
 47 ▲ 20 METRI A SUD PUNTO 6
 48 ▲ A SUD DEL LIDO COME DA PUNTO N 1
 49 ▲ CENTRO LAGO
 50 ⊖ ▲ DI FRONTE ALBERGHI LIDO DI CALDARO
 51 ⊕ ▲ LATO OVEST DI FRONTE AL LIDO
 52 ⊕ ▲ LIDO ALBERGO KLUGHAMMER
 53 ▲ LIDO CAMPEGGIO DI S. GIUSEPPE AL LAGO
 54 ⊕ ▲ MOLO ALBERGO AMBACH
 55 ▲ MOLO DEI PESCATORI(YACHT-CLUB)
CALDONAZZO
 56 ▲ LIDO DI CALDONAZZO
CASTELNUOVO DEL GARDA
 57 ⊕ ▲ CAMPANELLO NORD
 58 ⊕ ▲ CAMPANELLO SUD
 59 ▲ GASPARINA
 60 ▲ SPIAGGIA RONCHI - 50 MT SX DUGALE
CASTRO
 61 ▲ FOCE TORRENTE BORLEZZA
 62 ⊕ ▲ STR. CASTRO RIVA DEL SOLTO
CEMBRA
 63 ▲ SPIAGGIA VERDE
COSTA VOLPINO
 64 ▲ BERSAGLIO
DARFO BOARIO TERME
 65 ▲ TRA BANCHINA E ROCCIONE
 66 ▲ TRA ROCCIONE E GRIGLIA
 67 ▲ VERTICALE SU ANFURRO
DESENZANO DEL GARDA
 68 ⊕ ▲ C.B. RIVOLTELLA
 69 ⊖ ▲ C.B. DESENZANO
 70 ▲ LOC. PUNTA DEL VÓ
 71 ⊕ ▲ LOCALITÀ S. FRANCESCO
 72 ⊕ ▲ MADONNA DELLA VILLA
 73 ▲ SPIAGGIA D'ORO
DOBBIACO
 74 ▲ A SUD DEL MOLO-NOLEGGIO BARCHE
 75 ▲ CENTRO LAGO
 76 ▲ MOLO-NOLEGGIO BARCHE
 77 ▲ PARTE OPPOSTA AL PUNTO N.3
 78 ▲ STRADA PER CORTINA ZONA PIULARGA LAGO
FIÈ ALLO SCILIAR
 79 ⊕ ▲ 10 METRI A SUD RISPETTO AL PUNTO N 1
 80 ▲ 50 METRI A EST DEL PUNTO N 1
 81 ▲ CENTRO LAGO
 82 ⊕ ▲ DI FRONTE AL CANNETO
 83 ⊕ ▲ DI FRONTE AL MOLETTO IN LEGNO
 84 ▲ NOLEGGIO BARCHE VICINO AL RISTORANTE
 85 ⊕ ▲ PRESSO LE CABINE-SPOGLIATOIO
GARDA
 86 ▲ BAIÀ DELLE SIRENE
 87 ▲ FOCE TORRENTE VOLPARA
 88 ▲ PUNTA SAN VIGILIO
 89 ▲ SPIAGGIA EUROPA NORD

90 ▲ SPIAGGIA EUROPA SUD
 91 ▲ SPIAGGIA SCAVAIAGHE
GARDONE RIVIERA
 92 ▲ LIDO DI FASANO
 93 ⊕ ▲ SPIAGGIA CASINÓ
GARGNANO
 94 ▲ SPIAGGIA BOGLIACO
 95 ▲ SPIAGGIA CASTELLO
 96 ▲ SPIAGGIA FONTANELLA
 97 ▲ SPIAGGIA PORTO DI VILLA
IDRO
 98 ▲ LOCALITÀ CALCHERE
 99 ▲ LOCALITÀ GROTTA
 100 ▲ LOCALITÀ LEZZANO
 101 ▲ LOCALITÀ PAPOLE
 102 ▲ LOCALITÀ VANTONE NORD
 103 ▲ LOCALITÀ VANTONE SUD
 104 ▲ SPIAGGIA LEMPRATO
 105 ▲ SPIAGGIA VESTA
 106 ▲ TRE CAPITELLI
 107 ⊕ ▲ ZONA PARCO IDRO
ISEO
 108 ▲ GOLFO FENICE
 109 ▲ LOC. TENGATTINI MONTE
 110 ▲ LOCALITÀ BARRO
 111 ⊕ ▲ LOCALITÀ BREDINA
 112 ▲ LOCALITÀ COLOMBERÁ
 113 ▲ LOCALITÀ COVELO
 114 ▲ LOCALITÀ LA CURA
 115 ▲ LOCALITÀ MONTECOLO SUD
 116 ⊖ ▲ LOCALITÀ PIANONI
 117 ⊕ ▲ LOCALITÀ TEARDI
LASINO
 118 ▲ SPIAGGIA HOTEL LAGOLO
LAVARONE
 119 ▲ SPIAGGIA LIDO
LAZISE
 120 ▲ FOSSALTA
 121 ▲ OLIVI - LIDO COMUNALE PACENGO
 122 ▲ ORBA DI PACENGO
 123 ⊕ ▲ SENTIERI - BOTTONA
 124 ▲ TAOLI
 125 ▲ VANON
LEVICO TERME
 126 ▲ SPIAGGIA LA TAVERNA
 127 ▲ SPIAGGIA LIDO LEVICO
LIMONE SUL GARDA
 128 ▲ COLA
 129 ⊖ ▲ FOCE TORRENTE S. GIOVANNI
 130 ▲ GROSTOL
 131 ⊕ ▲ TIFU
LONA-LASES
 132 ▲ SPIAGGIA TRAMPOLINO
LONATO
 133 ⊖ ▲ C.B. LONATO
LOVERE
 134 ⊕ ▲ CIRCOLO NAUTICO
 135 ▲ LIDO CORNASOLA
MAGRÉ SULLA STRADA DEL VINO
 136 ▲ DI FRONTE MOLETTO DEL LAGO
 137 ▲ PRESSO ACCESSO AL LAGO VERSO LA CHIESA
MALCESINE
 138 ▲ CENTRO CASSONE - CONFINE SUD COMUNE
 139 ▲ FOCE SORGENTE CAL
 140 ▲ FOCE SORGENTE ORGADA
 141 ▲ GALLERIA CANTONE - NORD PORTO NAVENE
 142 ▲ NORD BAGNI PAINA - NORD CAPOLUOGO
 143 ▲ PREERA - NORD PORTO CASSONE
 144 ▲ SUD OSPEDALE - PREERA
 145 ▲ SUD PORTO NAVENE - NORD MARTORA
 146 ▲ SUD PORTO RETILINO - NORD BAGNI PAINA
 147 ▲ SUD VILLA TOMELLERI - SUD SOPRI
MANERBA DEL GARDA
 148 ⊖ ▲ LOCALITÀ LIDO TORCOLO
 149 ▲ LOCALITÀ PORTO DUSANO
 150 ⊕ ▲ LOCALITÀ PUNTA DEL RIO
 151 ⊖ ▲ LOCALITÀ ROMANTICA
 152 ▲ LOCALITÀ S. BIAGIO
 153 ▲ LOCALITÀ SAN SIVINO
MARONE
 154 ▲ SPIAGGIA CAMPO SPORTIVO
 155 ⊕ ▲ SPIAGGIA FILANDA
MOLINA DI LEDRO
 156 ▲ SPIAGGIA CAMPING AL SOLE
MOLVENO
 157 ▲ SPIAGGIA CAMPING MOLVENO
MONIGA DEL GARDA
 158 ▲ LOCALITÀ LINER
 159 ▲ LOCALITÀ MADONNA DELLA NEVE
 160 ⊖ ▲ LOCALITÀ PESCI
 161 ▲ LOCALITÀ PREARA
MONTE ISOLA
 162 ▲ LOCALITÀ PARADISO
 163 ▲ SPIAGGIA ERE
NAGO-TORBOLE
 164 ▲ PONTILE AL COR
 165 ▲ SPIAGGIA CONCA D'ORO
 166 ▲ SPIAGGIA TEMPESTA
PADENGHE SUL GARDA
 167 ⊕ ▲ LOCALITÀ PORTO
 168 ⊕ ▲ LOCALITÀ ROCCHETTA
 169 ▲ LOCALITÀ S. CASSIANO
 170 ⊕ ▲ LOCALITÀ S. GIULIA
PARATICO
 171 ▲ ATTRACCO TENGATTINI
 172 ⊕ ▲ LOCALITÀ LINGUE
PARZANICA
 173 ▲ PUNTA LA PIETRA E MULINO
PERGINE VALSUGANA
 174 ▲ CÁROSSA
 175 ▲ SPIAGGIA AL FARO

176 ▲ SPIAGGIA EST
 177 ▲ SPIAGGIA LIDO SAN CRISTOFORO
 178 ▲ SPIAGGIA PUNTA INDIANI
PESCHIERA DEL GARDA
 179 ▲ LOC. PALAZZO 1
 180 ▲ LOC. PALAZZO 2
 181 ▲ LOC. SERMANA
 182 ▲ LUNGOLAGO GARIBALDI 1
 183 ▲ LUNGOLAGO GARIBALDI 2
 184 ▲ SPIAGGIA BARACCON
 185 ▲ SPIAGGIA CONTA
 186 ⊖ ▲ SPIAGGIA VECCHI
 187 ▲ VIA ALFIERI
PIEVE DI LEDRO
 188 ▲ SPIAGGIA LIBERA ALBERGO PISCINA
 189 ▲ SPIAGGIA MEZZOLAGO
PISOGNE
 190 ▲ FOCE TORBIOLO
 191 ▲ SPIAGGIA TOLINE
PREDORE
 192 ▲ LOC. CORNA
 193 ⊕ ▲ LOC. EUROVIL
 194 ▲ S. ROCCO
RIVA DEL GARDA
 195 ▲ SPIAGGIA HOTEL PIER
 196 ⊕ ▲ SPIAGGIA OLIVI
 197 ▲ SPIAGGIA PINI
 198 ▲ SPIAGGIA SABBIONI
RIVA DI SOLTO
 199 ▲ CAMPING 30 PASSI
 200 ▲ LOC. BOGN
 201 ▲ SPIAGGIA DOANA
 202 ▲ STRADA VECCHIA
ROGNO
 203 ▲ LATO NORD
SALE MARASINO
 204 ⊕ ▲ FILANDA
 205 ⊕ ▲ LOCALITÀ SALETTO
 206 ▲ PORTO NUOVO
SALÒ
 207 ⊕ ▲ LOCALITÀ CIMITERO
 208 ⊕ ▲ VIA RIVE GRANDI
SAN FELICE DEL BENACO
 209 ▲ BAIÀ DEL VENTO
 210 ⊕ ▲ LOCALITÀ GHIACCIAIE
 211 ⊖ ▲ LOCALITÀ NAVENAGO
 212 ▲ LOCALITÀ SPIZZAGO
SARNICO
 213 ▲ LIDO DEI POVERI
 214 ⊕ ▲ LIDO NETTUNO
SENALE-S.FELICE
 215 ▲ CIRCA 10 METRI DALLA GRIGLIA
 216 ▲ LATO OVEST ALTEZZA DEL PUNTO 1
 217 ▲ VICINO ALL'ISOLOTTO
 218 ▲ VICINO ALLA STRADA D'ACCESSO
SIRMIONE
 219 ▲ LOCALITÀ CANTARANE
 220 ▲ LOCALITÀ GARDEN LIDO
 221 ⊕ ▲ LOCALITÀ PORTO GALEAZZI
 222 ▲ LOCALITÀ PUNTA STAFFALO
 223 ▲ LOCALITÀ VIALE GENNARI
 224 ▲ SANTA MARIA DI LUGANA
 225 ▲ SPIAGGIA BREMA
SOLTO COLLINA
 226 ▲ GRE
SULZANO
 227 ▲ LOCALITÀ PORTO VECCHIO
 228 ▲ LOCALITÀ VERTINE
TAVERNOLA BERGAMASCA
 229 ⊖ ▲ LIDO CASERMA CARABINIERI
 230 ▲ LIDO FOCE TORRENTE RINO
TENNA
 231 ▲ SPIAGGIA DI TENNA
TENNO
 232 ▲ SPIAGGIA GRANDE
TERLAGO
 233 ▲ SPIAGGIA LIBERA-LIDO
 234 ▲ SPIAGGIA TRE FAGGI
TIGNALE
 235 ⊕ ▲ ANGHER
 236 ▲ PRÀ DELLA FAME
TORRI DEL BENACO
 237 ▲ ACQUE FREDDE
 238 ▲ BRANCOLINO
 239 ▲ CANEVINI
 240 ▲ FORNARE
 241 ▲ LA POZZA
 242 ▲ PIAGHEN SUD
 243 ▲ PONTIROLA
 244 ▲ S. FELICE
 245 ▲ SBOCCO VALLE RANDINA
 246 ▲ SBOCCO VALLE SORTE
 247 ▲ SBOCCO VALLE VALDANA
 248 ▲ SPIAGGIA VIA MARCONI
 249 ▲ VIA PAI DI SOTTO
TOSCOLANO-MADERNO
 250 ▲ LIDO AZZURRO
 251 ▲ SPIAGGIA CANTIERI GARDA
 252 ⊕ ▲ SPIAGGIA CARTIERA
 253 ▲ SPIAGGIA RELIGIONE
 254 ▲ SPIAGGIA VILLA ADELE
TREMOSINE
 255 ▲ SPIAGGIA CAMPIONE
VARNA
 256 ▲ DI FRONTE AL PRATO-LIDO
 257 ▲ DI FRONTE ALLA BARACCA DEI PESCATORI
 258 ▲ POCO A NORD DEL PUNTO N 3
 259 ▲ VICINO AL CANNETO
VILLA LAGARINA
 260 ▲ SPIAGGIA NORD



CAORLE

- 1 ● 50 MT DIGA DX F.CANALE NICESOLO
- 2 ● 50 MT DIGA DX FOCE FIUME LIVENZA
- 3 ⊖ ● 50 MT DIGA SX FOCE FIUME LIVENZA
- 4 ● BRUSSA-CENTRO SPIAGGIA
- 5 ⊖ ● HOTEL DANIELI
- 6 ⊕ ● HOTEL MARINA
- 7 ● HOTEL NETTUNO
- 8 ● MADONNA DELL'ANGELO
- 9 ⊖ ● OVEST VILLAGGIO S. FRANCESCO
- 10 ⊖ ● PORTO S.MARGHERITA PIAZZ.LE PORTESIN
- 11 ⊖ ● PRÀ DELLE TORRI - DUNA VERDE
- 12 ● SPONDA DX FOCE CANALE DEI LOVI
- 13 ● SPONDA SX FOCE CANALE NICESOLO
- 14 ⊖ ● STRADA BRIAN MARE
- 15 ⊕ ● ZONA COLONIE IN CORRISP.VIA TORINO

CHIOGGIA

- 16 ● 1000 MT SUD DIGA S. FELICE
- 17 ⊕ ● 1600 MT SUD DIGA S. FELICE
- 18 ⊖ ● 200 MT SUD DIGA S. FELICE
- 19 ● 300 MT SUD DIGA DX FOCE FIUME BRENTA
- 20 ⊕ ● 3000 MT SUD DIGA S. FELICE
- 21 ⊕ ● 4600 MT SUD DIGA S. FELICE
- 22 ⊖ ● 50 MT DIGA DX FOCE FIUME BRENTA
- 23 ● 50 MT DIGA SX FOCE FIUME ADIGE
- 24 ⊖ ● 50 MT DIGA SX FOCE FIUME BRENTA
- 25 ● 500 MT NORD DIGA SX FOCE FIUME ADIGE
- 26 ● ZONA RESIDENCE ISA A-B
- 27 ● ZONA RESIDENCE MAGNOLIA

DUINO-AURISINA

- 28 ● BAGNO "LE GINESTRE"
- 29 ● COSTIERA-COSTA DEI BARBARI
- 30 ⊖ ● DUINO DAMA BIANCA
- 31 ● DUINO SCOGLIERA
- 32 ● DUINO SOTTO IL CASTELLO
- 33 ● SISTIANA - SOTTO IL CAMPING
- 34 ● SISTIANA-ALL'INTERNO DELLA BAIÀ
- 35 ● SISTIANA-CASTELREGGIO
- 36 ● VILLAGGIO DEL PESCATORE

ERACLEA

- 37 ⊕ ● MARINA DI S. CROCE - VIA MARINELLA
- 38 ⊕ ● ZONA CAMPEGGIO
- 39 ⊕ ● ZONA COLONIE - VILLA PASTI

FARRA D'ALPAGO

- 40 ▲ POIATTE
- 41 ▲ S.CROCE-CAMPING
- 42 ⊖ ▲ SARATHEI-CAMPING

FORGARIA NEL FRIULI

- 43 ⊖ ▲ LOC.CORNINO - CIMANO
- 44 ▲ TOR.ARZINO - LOC. "PONTE ARMISTIZIO"

GRADO

- 45 ● ARENILE OCCIDENTALE (COSTA AZZURRA)
- 46 ● GRADO - ISOLA DI MORGO EST
- 47 ● GRADO - ISOLA DI MORGO OVEST
- 48 ● GRADO - ISOLA VOLPERA -
- 49 ● GRADO - LA FOSA OVEST
- 50 ● GRADO - LIDO DEL CARABINIERE
- 51 ● GRADO - MARINA DI MACIA
- 52 ● GRADO - PORTO BUSO EST
- 53 ● GRADO - VALERIAN
- 54 ● GRADO-AQUILEIA-CAMPING BELVEDERE PINETA
- 55 ● PUNTA DI BARBACALE-ARENILE
- 56 ● ROTTA PRIMERO-CAMPING EUROPA E P.TA SPIN
- 57 ● ROTTA PRIMERO-CAMPING TENUTA PRIMERO
- 58 ● SPIAGGIA PRINCIPALE-VIALE DEL SOLE
- 59 ● STAB.BAGNI-ENTRATA TERRAZZA MARE

IESOLO

- 60 ● HOTEL BRIONI MARE
- 61 ● HOTEL CASA BIANCA
- 62 ● HOTEL DELLE NAZIONI
- 63 ● HOTEL LANTERNA
- 64 ● LAGUNA IL MORTO - CENTRO SPIAGGIA
- 65 ● PIAZZA EUROPA - HOTEL BEAU RIVAGE
- 66 ● PIAZZA MILANO - CONDOMINIO PLAYA GRANDE
- 67 ● SPONDA DX FOCE FIUME PIAVE
- 68 ● SPONDA SX FOCE FIUME PIAVE
- 69 ● SPONDA SX FOCE FIUME SILE
- 70 ● VILLAGGIO MARZOTTO - HOTEL PALM BEACH

LIGNANO SABBIA D'ORO

- 71 ● CAMPING RIVIERA
- 72 ● LIGNANO SABBIA D'ORO-SPIAGGIA GABBIANO
- 73 ⊖ ● LIGNANO SABBIA D'ORO-TERRAZZA A MARE
- 74 ● LUNGOMARE MARIN FRONTE HOTEL MARIN
- 75 ● PONTILE PINETA
- 76 ● PUNTA TAGLIAMENTO

MARANO LAGUNARE

- 77 ● ISOLA DI S. ANDREA CENTRO
- 78 ● ISOLA DI S. ANDREA SUD EST
- 79 ● ISOLA DI S. ANDREA SUD OVEST

MEDUNO

- 80 ▲ PONTE NAVARONS

MONFALCONE

- 81 ● MARINA JULIA-CONCESSIONI DEMANIALI
- 82 ● MARINA NOVA-CAMPING PANZANO LIDO

MUGGIA

- 83 ● BAGNO G.M.T
- 84 ● BAGNO LAZZARETTO
- 85 ● BAGNO MUGGESANO
- 86 ● BAGNO P.TA OLMI
- 87 ● BAGNO P.TA SOTTILE

- 88 ● CAMPING LAZZARETTO
- 89 ● PONTILETTO DOPO EX CANTIERE S.ROCCO

PORTO TOLLE

- 90 ● BARRICATA - FINE SPIAGGIA SUD
- 91 ● BARRICATA - INIZIO SPIAGGIA NORD
- 92 ● BARRICATA CENTRO SPIAGGIA
- 93 ● BOCCASSETTE - FINE SPIAGGIA SUD
- 94 ● BOCCASSETTE - INIZIO SPIAGGIA NORD
- 95 ● BOCCASSETTE-CENTRO SPIAGGIA
- 96 ● SCANNO CAVALLARI - FINE
- 97 ● SCANNO CAVALLARI - INIZIO

PULFERO

- 98 ⊖ ▲ LOC. STUPIZZA
- 99 ⊖ ▲ LOCH - (50 M. A MONTE DEL PONTE)
- 100 ⊖ ▲ PULFERO C/O ALBERGO "AL VESCOVO"

RAGOGNA

- 101 ▲ FIUME TAGLIAMENTO _ LOC.TÁ "LA TABINA"

REVINE LAGO

- 102 ▲ SPIAGGIA PRO LOCO

ROSOLINA

- 103 ● 750 MT A SUD CAMPEGGIO VITTORIA
- 104 ● ALBARELLA-CENTRO SPORTIVO
- 105 ● ALBARELLA-HOTEL CAPO NORD
- 106 ● PUNTA CALERI
- 107 ● SPONDA SX FOCE FIUME PO DI LEVANTE
- 108 ● STABIL.BALNEARE BAGNI DAL MORO
- 109 ⊕ ● STABIL.BALNEARE PRIMAVERA
- 110 ● TRATTORIA AI CASONI
- 111 ● VILLAGGIO NORD
- 112 ▲ SPIAGGIA C.D. MARE VOSTRUM

SAN DANIELE DEL FRIULI

- 113 ⊕ ▲ AONEDIS DI LA

SAN MICHELE AL TAGLIAMENTO

- 114 ● IMBOCCO LAMA DI REVELINO
- 115 ● SPONDA SX FOCE CANALE DEI LOVI
- 116 ● VIA DEL SAGITTARIO
- 117 ● VIA DELFINO
- 118 ● VIA VENETO
- 119 ● VIALE DEGLI ONTANI

SAURIS

- 120 ▲ LOC. "LA MAINA"
- 121 ▲ LOC. EST RIO STORTO

SOSPIROLO

- 122 ▲ FALCINE

STARANZANO

- 123 ⊖ ● LIDO

TARZO

- 124 ▲ LIDO PREALPINO DI FRATTA

TRAMONTI DI SOTTO

- 125 ▲ LOCALITÀ CAMPING

TRASAGHIS

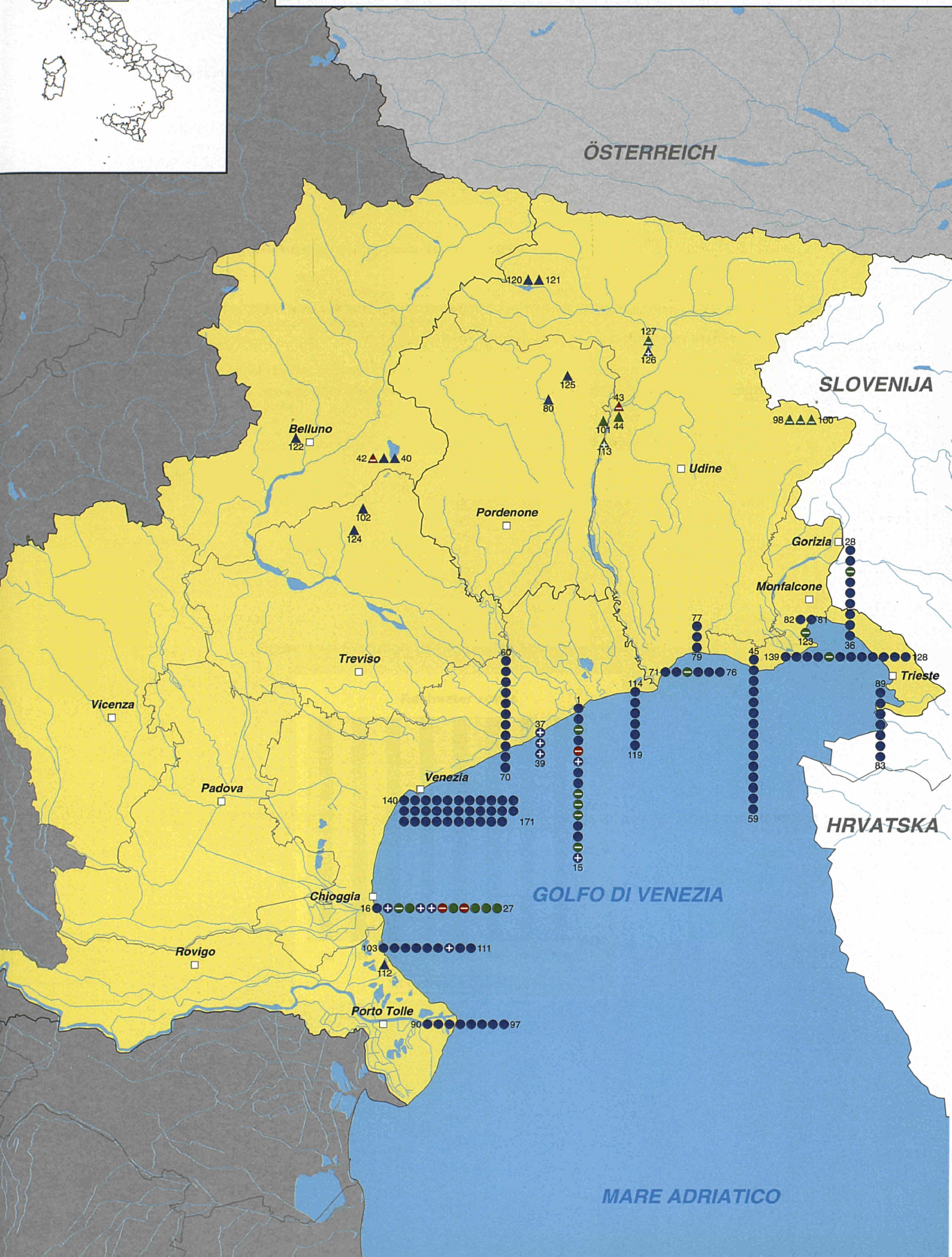
- 126 ⊕ ▲ LATO S/E ALTEZZA ULTIMA FONTANA PUBBLICA
- 127 ⊖ ▲ LATO S/W LOC.RIO DA COUT DI FRONTE CAMP.

TRIESTE

- 128 ● AURISINA FILTRI
- 129 ● BARCOLA-EX CEDAS
- 130 ● BARCOLA-FRONTE IL BAR"CALIFORNIA INN"
- 131 ● BARCOLA-TOPOLINI
- 132 ● EXCELSIOR
- 133 ● GRIGNANO (TRA I E II BAGNO)
- 134 ● S.CROCE-PORTO
- 135 ⊖ ● TRA EAPT E FERROVIARIO
- 136 ● TRA GRIGNANO E S. CROCE PORTO
- 137 ● TRA I BAGNI AUSONIA E LANTERNA
- 138 ● TRA IL BAGNO "STICCO"E "MILITARE"
- 139 ● TRA S. CROCE PORTO E AURISINA FILTRI

VENEZIA

- 140 ● 100 MT NORD DIGA ALBERONI
- 141 ● 100 MT NORD DIGA CAROMAN
- 142 ● 100 MT NORD DIGA PUNTA SABBIONI
- 143 ● 100 MT SUD DIGA S. NICOLÒ
- 144 ● BASSANELLO
- 145 ● CAMPEGGIO CÁSAVIO
- 146 ● CAMPEGGIO DEI FIORI
- 147 ● CAMPEGGIO GARDEN PARADISO
- 148 ● CAMPEGGIO GERMANIA
- 149 ● CAMPEGGIO MARINA DI VENEZIA
- 150 ● CAMPEGGIO S.ANGELO
- 151 ● CAMPEGGIO UNION
- 152 ● CAMPEGGIO VILLA AL MARE
- 153 ● CAMPING MEDITERRANEO
- 154 ● CASE MATTE
- 155 ● COLONIA FELTRE
- 156 ● COLONIA MOROSINI
- 157 ● FINE DIGA S. NICOLÒ - 50 MT FARO
- 158 ● HOTEL FENIX
- 159 ● SPIAGGIA ALBERONI
- 160 ● SPIAGGIA CABIANCA
- 161 ● SPIAGGIA CAROMAN
- 162 ● SPIAGGIA COMUNALE
- 163 ● SPIAGGIA DES BAINS
- 164 ● SPIAGGIA EXCELSIOR
- 165 ● SPIAGGIA OSPEDALE AL MARE
- 166 ● SPIAGGIA S.ANTONIO
- 167 ● SPIAGGIA S.MARIA DEL MARE
- 168 ● SPIAGGIA S.PIETRO IN VOLTA
- 169 ● SPIAGGIA S.VITO
- 170 ● SPIAGGIA SAN NICOLÒ
- 171 ● SPIAGGIA SORRISO



Luxembourg

1. 1999 bathing season

15 May to 31 August

2. Main results

Table 1 — Evolution of the results from 1992 to 1999

Σ : total number of bathing areas;

C (I) : percentage of bathing areas sufficiently sampled which comply with mandatory values;

C (G): percentage of bathing areas sufficiently sampled which comply with guide values;

NF : percentage of bathing areas insufficiently sampled;

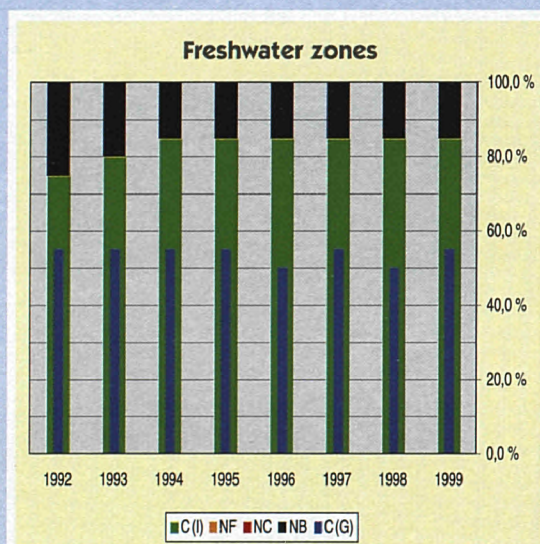
NC : percentage of bathing areas which do not comply with mandatory values or which are not sampled (or no data available);

NB : percentage of points where bathing was prohibited for the duration of the bathing season.

Parameters for which compliance is calculated: total coliforms, faecal coliforms, mineral oils, surface-active substances and phenols.

Luxembourg	Σ	C (I) (%)	C (G) (%)	NF (%)	NC (%)	NB (%)
Freshwater zones 1992	20	75.0	55.0	0.0	0.0	25.0
1993	20	80.0	55.0	0.0	0.0	20.0
1994	20	85.0	55.0	0.0	0.0	15.0
1995	20	85.0	55.0	0.0	0.0	15.0
1996	20	85.0	50.0	0.0	0.0	15.0
1997	20	85.0	55.0	0.0	0.0	15.0
1998	20	85.0	55.0	0.0	0.0	15.0
1999	20	85.0	55.0	0.0	0.0	15.0

Figure 1 — Evolution of the results from 1992 to 1999



3. Number of bathing areas (freshwater: 20)

Luxembourg has no coastal waters. No bathing areas were withdrawn or added compared with the previous bathing season.

4. Comments

The situation remained strictly identical to the conditions prevailing in the previous bathing season. Regrettably, there has been no change since the 1994 bathing season;

- 17 of the 20 bathing areas complied with the mandatory values, giving a compliance rate of 85 % for these values;
- 11 of the 17 bathing areas also complied with the stricter guide values, giving a compliance rate of 55 % for these values;
- as in previous bathing seasons, bathing remained prohibited for health reasons in three bathing areas, giving a percentage of 15 %.

5. General information

Public information

Article 9 of the Grand-Ducal Regulation stipulates that the public is informed of the results concerning bathing water quality. Suitable information is posted in the town halls concerned and at bathing spots. In the event of a ban on bathing, failure to post visible warnings carries heavy penalties.

Wastewater treatment

The ban on bathing is maintained for the three bathing areas restricted since 1989, despite the constant quality improvement since the entry into service of the Born sewage treatment plant.

The call for tenders for the work to enlarge the Echternach sewage treatment plant had to be launched in 1998. The same also applies for the project of the Rosport sewage treatment plant.

6. Analysis of the changes

Table 2 — Cross-reference table (bathing season 1998 and 1999)

Freshwater zones (TC, FC, MO, SA, PHE)

	1999	DEL	Ban	NS	NC	Freq	C (I)	C (G)	Tot. 99
1998		0	3	0	0	0	6	11	20
NEW	0								0
Ban	3		3						3
NS	0								0
NC	0								0
Freq	0								0
C (I)	6						6		6
C (G)	11							11	11
Tot. 98	20	0	3	0	0	0	6	11	

Freshwater zones (stability = 100 %)

With a stability index of 100 %, the value of the ratio is of no significance, since there was no change from one bathing season to the next.

No improvement in status has been observed in the last two bathing seasons (1998 and 1999). Bathing is still prohibited in three areas.

BOULAIDE

1 ▲ LAC DE LA HAUTE SURE-ROMWIS

BOURSCHEID

2 ▲ MICHELAU/SURE

3 ▲ MOULIN BOURSCHEID/SURE

ERPELDANGE

4 ▲ ERPELDANGE/SURE

GOESDORF

5 ▲ DIRBAACH/SURE

LAC DE LA HAUTE-SURE

6 ▲ LAC DE LA HAUTE SURE-LIEFRANGE

MERTERT

7 ▲ WASSERBILLIG/SURE

MOMPACH

8 ▲ BORN/SURE

NEUNHAUSEN

9 ▲ LAC DE LA HAUTE SURE-BURGFRIED

10 ▲ LAC DE LA HAUTE SURE-FUUSEFELD

11 ▲ LAC DE LA HAUTE SURE-INSENBORN

12 ▲ LAC DE LA HAUTE SURE-LULTZHAUSEN

RAMBROUCH

13 ▲ MOULIN BIGONVILLE/SURE

REMERSCHEN

14 ▲ ETANGS REMERSCHEN-ZONE 1

15 ▲ ETANGS REMERSCHEN-ZONE 2

16 ▲ ETANGS REMERSCHEN-ZONE 3

ROSPORT

17 ▲ ROSPORT/SURE

VIANDEN

18 ▲ VIANDEN/OUR

WEISWAMPACH

19 ▲ LAC DE WEISWAMPACH-ZONE 1

20 ▲ LAC DE WEISWAMPACH-ZONE 2

LUXEMBOURG (GRAND-DUCHÉ)

L

BELGIQUE/BELGIË

DEUTSCHLAND

FRANCE



The Netherlands

1. 1999 bathing season

1 May to 30 September

2. Main results

Table 1 — Evolution of the results from 1992 to 1999

Σ : total number of bathing areas;

C (I) : percentage of bathing areas sufficiently sampled which comply with mandatory values;

C (G): percentage of bathing areas sufficiently sampled which comply with guide values;

NF : percentage of bathing areas insufficiently sampled;

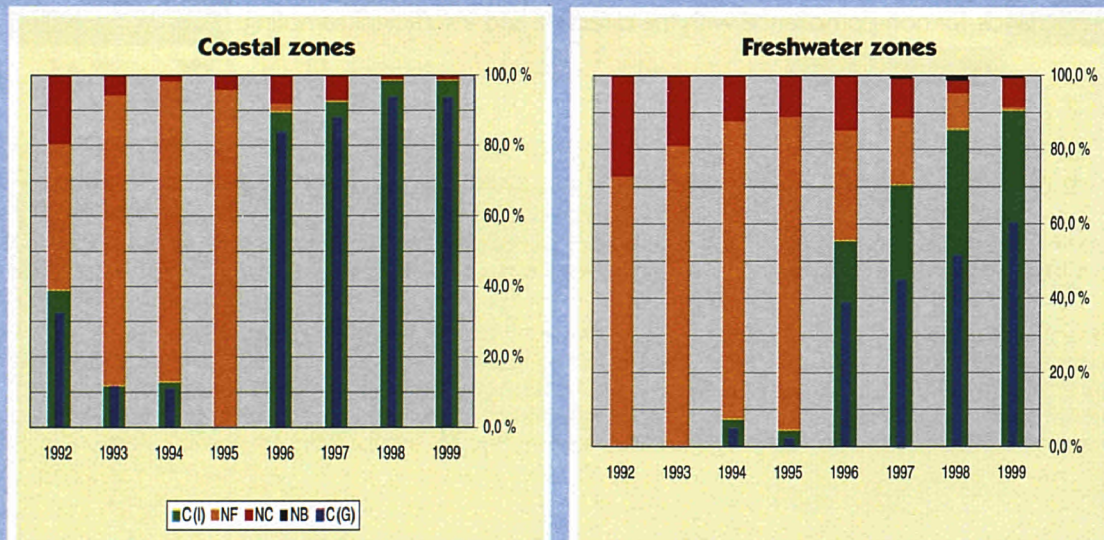
NC : percentage of bathing areas which do not comply with mandatory values or which are not sampled (or no data available);

NB : percentage of points where bathing was prohibited for the duration of the bathing season.

Parameters for which compliance is calculated: total coliforms, faecal coliforms, mineral oils, surface-active substances and phenols.

The Netherlands		Σ	C (I) (%)	C (G) (%)	NF (%)	NC (%)	NB (%)
Coastal zones	1992	46	39.1	32.6	41.3	19.6	0.0
	1993	51	11.8	11.8	82.3	5.9	0.0
	1994	54	13.0	11.1	85.2	1.9	0.0
	1995	47	0.0	0.0	95.7	4.3	0.0
	1996	87	89.7	83.9	3.4	6.9	0.0
	1997	82	92.7	87.8	0.0	7.3	0.0
	1998	78	98.7	93.6	0.0	1.3	0.0
	1999	78	98.7	93.6	0.0	1.3	0.0
	Freshwater zones	1992	567	0.0	0.0	72.7	27.3
1993		515	0.0	0.0	81.0	19.0	0.0
1994		534	7.5	4.9	80.1	12.4	0.0
1995		543	4.6	2.2	84.2	11.2	0.0
1996		505	55.6	38.8	29.5	14.7	0.2
1997		505	70.5	45.0	17.8	10.9	0.8
1998		522	85.6	51.5	9.4	3.7	1.3
1999		528	90.7	60.4	0.7	8.0	0.6

Figure 1 — Evolution of the results from 1992 to 1999



3. Number of bathing areas (coastal: 78; freshwater: 528)

No coastal bathing areas were added or withdrawn compared with the previous bathing season. Ten freshwater bathing areas were withdrawn and 16 new freshwater bathing areas were taken into account for the 1999 bathing season.

4. Comments

Although the situation observed was identical to the previous bathing season in the coastal zones, there was a tangible improvement in the freshwater zones. However, it is unacceptable that some (freshwater) bathing areas were still insufficiently sampled since the sampling rate is a known quantity for each bathing area and is not open to interpretation.

No change was observed in the compliance rate for coastal waters compared with the previous bathing season. It is useful to consult the cross-reference table to see which changes occurred but are not apparent from reading the results.

In the freshwater bathing areas, there was a marked increase in the compliance rate with the guide and/or mandatory values. The percentage of bathing areas complying with the mandatory values rose from 86.6 to 90.7 % for the 1999 bathing season while the percentage complying with the stricter guide values rose from 51.5 % for the 1998 bathing season to 60.4 % (which still leaves room for improvement). Although there was a fairly marked reduction in the percentage of bathing areas insufficiently sampled (from 9.4 to 0.8 % in the 1999 bathing season), the percentage failing to comply with the mandatory values rose by 4.2 % compared with the previous season to 7.9 %. Finally, the percentage of areas where bathing was prohibited fell from 1.3 to 0.6 % for the 1999 bathing season.

5. General information

Public information

The methods of distributing information can vary between provinces. In general, information flyers containing the analysis results and a water quality assessment can be obtained from tourist information offices and provincial administration offices. For the most popular bathing areas, information on water quality is posted nearby.

Wastewater treatment

A considerable effort was made to reduce the proportion of discharge of local drainage in surface waters. At the present time, all of these discharges are collected in the sewer network.

6. Infringement procedure

The Commission decided to initiate proceedings before the Court of Justice against the Netherlands for non-compliance with the directive and insufficient sampling.

7. Analysis of the changes

Table 2 — Cross-reference table (bathing season 1998 and 1999)

Coastal zones (TC, FC, MO, SA, PHE)

	1999	DEL	Ban	NS	NC	Freq	C (I)	C (G)	Tot. 99
1998		0	0	0	1	0	4	73	78
NEW	0								0
Ban	0								0
NS	0								0
NC	1							1	1
Freq	0								0
C (I)	4						2	2	4
C (G)	73				1		2	70	73
Tot. 98	78	0	0	0	1	0	4	73	

Coastal zones (ratio = 1.0; stability = 92.3 %)

The ratio is 1.0, which indicates that the average quality of the bathing areas taken into account was the same as in the previous bathing season (which is excellent considering the high compliance rates).

The stability index is over 90 %, which shows that the status of most bathing areas remained the same as in the 1998 bathing season and that there were very few changes.

This is an ideal scenario, combining high compliance rates with a balanced ratio and a stability index of over 90 %.

Freshwater zones (TC, FC, MO, SA, PHE)

	1999	DEL	Ban	NS	NC	Freq	C (I)	C (G)	Tot. 99
1998		10	3	0	42	4	160	319	528
NEW	16						5	11	16
Ban	7	1	1				2	1	6
NS	0								0
NC	19				2		12	5	19
Freq	49	3			22	4	8	12	46
C (I)	178	5	1		11		90	71	173
C (G)	269	1	1		5		43	219	268
Tot. 98	522	10	3	0	42	4	155	308	

Freshwater zones (ratio = 1.8; stability = 61.7 %)

The ratio is 1.8, which reflects a significant improvement in the average quality of the bathing areas during the 1999 bathing season.

Contrary to the situation for coastal zones, the stability index is fairly low, which indicates changes in the status of numerous bathing areas. This has no negative implications, in so far as the ratio is also high and therefore reflects changes for the better.

It must be stressed that despite a very marked improvement — down from 49 bathing areas insufficiently sampled during the 1998 bathing season to 4 insufficiently sampled areas — bathing areas were still listed as insufficiently sampled during the 1999 bathing season. This is particularly regrettable inasmuch as the sampling rate is known for each bathing area. It is therefore unacceptable that bathing areas which were insufficiently sampled during the previous bathing season were still insufficiently sampled during the 1999 season.

AALSMEER	72 ⊖ ▲ HELLEVOETSLUIS, SCHENKELDIJK BADSTRAND	141 ● ELLEMEET BADSTRAND
1 ▲ HET OOSTERBAD (ZWEMBAD)	73 ▲ HELLEVOETSLUIS, VUURTOREN BADSTRAND	142 ● GREVELINGENDAM BADSTRAND
2 ▲ WESTEINDERPLASSEN - VROUWENTROOST	HONTENISSE	143 ● HOEK VAN OUWERKERK BADSTRAND
ALBLASSERDAM	74 ● PERKPOLDER BADSTRAND	144 ● NIEUW HAAMSTEDE VUURTORENPAD BADSTRAND
3 ⊖ ▲ LAMMETJESWIEL	75 ▲ DE VOGEL, ZWEMBAD TE BERGER	145 ● RENESSE J. VAN RENESSEWEG BADSTRAND
ALPHEN AAN DEN RIJN	IJMUIDEN	146 ● WESTERSCHOUWEN ROTONDE BADSTRAND
4 ⊕ ▲ SPEELVIJVER EUROPAPARK	76 ⊕ ▲ KENNEMERSTRAND BINNENMEER	147 ▲ BRUINISSE WERKHAVEN BADSTRAND
5 ▲ ZEEGERPLAS - ZUIDOEVER	KAPELLE	148 ▲ LAAGBEKKEN KRAMMERSLUIS
6 ▲ ZEEGERPLAS WESTZIJDE	77 ● WEMELDINGE BADSTRAND	149 ▲ OUWERKERKSEKREEK
AMMERSTOL	KATWIJK	150 ▲ SCHELPHOEK, SEROOSKERKE
7 ▲ AMMERSTOL DE HEM, BADSTRAND	78 ⊖ ● KATWIJK NOORD	151 ▲ WEST REPERT BADSTRAND
AMSTERDAM	79 ● KATWIJK ZUID	SINT PHILIPSLAND
8 ▲ GAASPERPLAS (WINDSURFOEVER)	KORTGENE	152 ● SINT PHILIPSLAND BADSTRAND
9 ▲ GAASPERPLAS, STRANDJE ZUID	80 ● COLIJNSPLAAT BADSTRAND	STEENBERGEN
10 ▲ KINSELMEER (ZUIDOOST), VER.RECR.KINSELMEER	81 ▲ KORTGENE SCHAPENDIJK BADSTRAND	153 ▲ ASSUMBURG (EENDRACHT)
11 ⊖ ▲ NIEUWE MEER, NOORDOEVER	LANDSMEER	TER AAR
12 ▲ RECREATIEGEBIED DE HOGE DIJK, GROTE PLAS	82 ▲ KURE JANSTRAND	154 ▲ LANGERAARSE PLASSEN
13 ▲ SLOTERPLAS, WESTOEVER	83 ⊖ ▲ SPEELSLOOT	TERNEUZEN
14 ▲ SPEELBOOT (GAASPERPLAS-NOORD)	LEIDEN	155 ● BRAAKMANHAVEN BUITENZIJDE BADSTRAND
15 ▲ SPEELSLOOT (DE HOGE DIJK)	84 ⊕ ▲ WATERSPEELPLAATS CRONESTEIN	156 ▲ BRAAKMANKREEK (ZWEMBAD VAN CAMPING)
16 ▲ SPEELVIJVER (GAASPERPLAS-NOORD)	85 ⊕ ▲ WATERSPEELPLAATS STEVENSHOF	157 ⊕ ▲ BRAAKMANKREEK (ZWEMBAD)
BARENDRECHT	LEIDERDORP	158 ⊕ ▲ OTHEENSE KREEK NABIJ REUZENHOEKSEDIJK
17 ⊖ ▲ NABIJ KOOWALWEG ZUIDELIJK LOMBARDIEN	86 ▲ PLAS BUITENHOF	159 ⊕ ▲ OTHEENSE KREEK, JACHTHAVEN
BERGEN OP ZOOM	LIESVELD	THOLEN
18 ▲ BINNENSCHELDE	87 ▲ GROOT AMMERS VEERSTOEP, BADSTRAND	160 ● BERGSE DIEPSLUIS NOORD BADSTRAND
BERNISSE	MADE EN DRIMMELAN	161 ⊕ ▲ OESTERDAM WESTZIJDE BADSTRAND
19 ⊖ ▲ BERNISSE, OOSTELIJK STRAND EN N.O. ABBENBROEK	88 ▲ BOERENPLAAT, BADSTRAND	162 ● ST. MAARTENSDIJK MUIEPOLDER BADSTRAND
20 ⊖ ▲ BERNISSE, OOSTELIJK STRAND RONDWEG TO ABBENBROEK	89 ⊕ ▲ GAT VAN DE KERKSLOOT, BADSTRAND	163 ⊕ ▲ OESTERDAM SPEELMANSPLATEN BADSTRAND
21 ⊖ ▲ BERNISSE, ZUIDLAND	90 ▲ GAT VAN DE VLOEIEN, BADSTRAND	UITGEEST
22 ⊖ ▲ BRIELSE MEER Z.ZIJDE NABIJ ZWARTEWAAL	91 ⊕ ▲ NOORDERGAT VAN DE PLOMP, BADSTRAND	164 ▲ DORREGEEST
23 ⊖ ▲ SPARTELVIJVER T.H.V. SIMONSHAVEN	92 ▲ PLAS A/D REEWEG	165 ⊕ ▲ ZWAANSMEER
24 ⊖ ▲ SURFPLAATS OOSTELIJK VAN RESTAURANT	93 ⊕ ▲ RIETPLAAT, BADSTRAND	VALKENBURG
BEVERWIJK	MIDDELBURG	166 ▲ VALKENBURGSE PLAS
25 ● WIJK AAN ZEE	94 ▲ ORANJEPLAAT BADSTRAND	VEEN
BINNENMAAS	MIDDELHARNIS	167 ▲ DE HOOGHE WAARD, CAMPING BADSTRAND
26 ⊖ ▲ BINNENBEDIJKTE MAAS, STEIGER	95 ▲ MIDDELHARNIS, BADSTRAND	VEERE
BLEISWIJK	MONSTER	168 ● DOMBURG BADSTRAND
27 ▲ BLEISWIJKSE ZOOM	96 ● TER HEIJE	169 ● NEELTJE JANS BADSTRAND
BLOEMENDAAL	NEDERLEK	170 ● OOSTKAPPELLE DUINWEG BADSTRAND
28 ● BLOEMENDAAL AAN ZEE	97 ⊕ ▲ RECREATIEPLAS KRIMPENERHOUT	171 ⊕ ▲ VROUWENPOLDER BREEZAND BADSTRAND
29 ▲ 'T WED (HAARLEM)	NIEUWKOOP	172 ● WESTKAPPELLE ERIKA BADSTRAND
BORSSELE	98 ⊕ ▲ NIEUWKOOPSE PLASSEN	173 ● ZOUTELANDE DISHOEK BADSTRAND
30 ● BAARLAND BADSTRAND	NOORD BEVELAND	174 ● ZOUTELANDE SMIDSHOEKJE BADSTRAND
31 ● BORSSELE	99 ● KAMPERLAND DE BANJAARD BADSTRAND	175 ▲ VEERSEGAT DAM MEERZIJDE BADSTRAND
32 ⊖ ▲ STELLEPLAS	100 ● KAMPERLAND DE ROOMPOT BADSTRAND	VELSEN
BREDA	101 ● KATSE VEER BADSTRAND	176 ● KENNEMERSTRAND
33 ⊕ ▲ ASTERDPLAS	102 ▲ SCHOTSMAN CAMPENSWEG BADSTRAND	177 ▲ NATURISTENSTRAND
34 ▲ DE KUIL	NOORDWIJK	178 ⊖ ▲ PEDDELPOEL
35 ▲ GALDERSE MEREN SURFPLAS IN Z.W. HOEK	103 ● NOORDWIJK AAN ZEE	179 ⊖ ▲ VELSERBROEK WESTBROEKPLAS
36 ▲ GALDERSE MEREN, NOORDERPLAS (NOORDZIJDE)	104 ● NOORDWIJKERHOUT	VIANEN
37 ▲ GALDERSE MEREN, ZWEMPLAS	NOORDWIJKERHOUT	180 ▲ NATUURBAD HELSDINGEN
38 ▲ GALDERSE MEREN, ZWEMPLAS N.O. HOEK	105 ⊕ ▲ OOSTDUINSE MEER	181 ⊖ ▲ PLAS BIJ HAGESTEIN
BRIELSE	NOOTDORP	VLAARDINGEN
39 ⊖ ▲ BRIELSE MEER N.ZIJDE T.O. EILAND MIDDENPLAAT	106 ⊕ ▲ DOBBEPLAS	182 ▲ KRABBEPLAS
40 ⊖ ▲ BRIELSE MEER Z.W. VAN BRIELSE BRUG	OOSTBURG	VLISSINGEN
CASTRICUM	107 ⊖ ▲ BRESKENS	183 ● RITTHEM FORT RAMMEKENS BADSTRAND
41 ● CASTRICUM AAN ZEE	108 ● CADZAND BADSTRAND	184 ● VLISSINGEN NOLLE BADSTRAND
CROMSTRIJEN	109 ● NIEUWVLIET-BAD OOST BADSTRAND	VOORSCHOTEN
42 ▲ HARINGVLIETBRUG LANDHOOFD N.O., BADSTRAND	OOSTERHOUT	185 ▲ VLIETLAND, NOORDOOSTKANT
43 ▲ HARINGVLIETBRUG LANDHOOFD N.W., BADSTRAND	110 ▲ SURAE	186 ⊕ ▲ VLIETLAND, SPEELVIJVER
DELFT	111 ▲ SURAE, ONDIEPE DEEL	WARMOND
44 ⊕ ▲ PLAS DELFTSE HOUT	OOSTFLAKKEE	187 ▲ KAGERPLASSEN, 'T JOPPE BIJ TONNEDIJKER
DEN HAAG	112 ● GREVELINGENDAM PLAAT VAN OUDE TONGE BADSTRAND	188 ⊖ ▲ KAGERPLASSEN, 'T JOPPE, BIJ ZANDSTRAND WESTZ.
45 ● KIJKDUIN	OOSTZAAN	189 ▲ KLINKENBERGERPLAS
46 ● SCHEVENINGEN	113 ⊖ ▲ BAAIEGAT	WASSENAAR
47 ⊕ ▲ OOSTMADE PLAS	114 ⊕ ▲ DE BLAUWE POORT	190 ● WASSENAARSE SLAG
48 ⊕ ▲ PLAS MADESTEIN	115 ▲ DE DOES	WATERLAND
DORDRECHT	116 ▲ HAVENSTRAND	191 ⊕ ▲ RECREATIEGEBIED HEMMELAND
49 ⊖ ▲ DE VIERSPRONG	117 ⊖ ▲ SCHOORLSTRAND	192 ▲ VAKANTIEDORP UITDAM
50 ⊖ ▲ ZWEMPLAS MERWEDELANDEN	118 ▲ VENNEGAT	WESTVOORNE
EDAM-VOLENDAM	119 ⊖ ▲ WEEZENLAND	193 ⊖ ● OOSTVOORNE
51 ▲ SLOBBELAND VOLENDAM	OUDE BEIJERLAND	194 ● ROCKANJE 'T GOLFJE
52 ▲ STRANDBAD EDAM	120 ⊕ ▲ OUD-BEIJERLAND, BADSTRAND	195 ⊖ ▲ BRIELSE MEER, WESTZIJDE KRIMSLOOT
GIJSENLANDE	OUDE-AMSTEL	196 ⊕ ▲ OOSTVOORNSE MEER, STORMVOGEL
53 ⊕ ▲ DEN DONK	121 ▲ OUDEKERKERPLAS	197 ⊕ ▲ OOSTVOORNSE MEER, STRANDWEG
GOEDEREDE	REEUWIJK	WILLEMSTAD
54 ● BROUWERSDAM	122 ▲ PLAS ELFHOEVEN - REEUWIJK	198 ⊖ ▲ HELLEGATSPLEIN, BADSTRAND
55 ● OUDDORP	123 ⊖ ▲ REEUWIJKSE HOUT	WISSENKERKE
56 ● WEST NIEUWLAND	REIMERSWAAL	199 ▲ KAMPERLAND ST. FELIXWEG BADSTRAND
57 ▲ STELLENDAM JACHTHAVEN, BADSTRAND	124 ● BATH WESTERSCHELDE	WOUBRUGGE (JACOBSWOUDE)
GOES	125 ⊕ ▲ KRABBENDIJKE ROELSHOEK BADSTRAND	200 ▲ WIJDE AA
58 ▲ DE PIET BADSTRAND	126 ● YERSEKE POSTWEG BADSTRAND	ZAAANSTAD
59 ▲ GOESE MEER	RIDDERKERK	201 ▲ JAGERSVELD, 'DE KUIFEEND'
60 ▲ KANAAL GOES, GOESE SAS	127 ⊖ ▲ NABIJ WEVERSHOEK	202 ⊕ ▲ JAGERSVELD, DE FUUT-WATERSNIP
61 ▲ WOLPHAARTSDIJK SCHELPHOEK BADSTRAND	128 ⊖ ▲ VIJVER IN HET OOSTERPARK	203 ⊕ ▲ JAGERSVELD, DE SMIENT
GOUDA	129 ▲ WAALBOEZEM, RIDDERKERK	ZANDVOORT
62 ⊕ ▲ GOUDA, JULIANASLUIS, BADSTRAND	RIJNSATERSWOUDE	204 ● ZANDVOORT AAN ZEE
GRAAFSTROOM	130 ▲ BRAASSEMEREER, VANAF KANT BIJ NOORDERHEM	ZEDERIK
63 ⊖ ▲ PUT VAN OTTOLAND	RIJNSATERSWOUDE (JACOBSWOUDE)	205 ⊖ ▲ OUDE ZEDERIK
64 ⊖ ▲ RECR. PLAS BIJ SMOUTJESVLIET	131 ▲ BRAASSEMEREER; IN PADDEGAT	ZEEVANG
HAARLEM	RIJSWIJK	206 ⊕ ▲ SCHARDAM
65 ▲ VEERPOLDER; VEERPLAS	132 ⊕ ▲ WILHELMINAPARK ZWEMVIJVER	207 ⊕ ▲ WARDER
HAARLEMMEERLIEDE-SPAARNWOUDE	ROTTERDAM	ZEVENBERGEN
66 ⊖ ▲ HOUTRAKPOLDER, ZW OEVER GROTE VIJVER	133 ● HOEK VAN HOLLAND	208 ▲ PLAS OP DE MARKEPLAAT
67 ▲ RINGSLOOT BIJ DE WATERGEUS	134 ● MAASVLAKTE	ZEVENHUIZEN
HAARLEMMERMEER	135 ▲ HET ZWARTE PLASJE	209 ▲ ZEVENHUIZERPLAS, NOORDELIJK STRAND
68 ⊕ ▲ HAARLEMMERMEERSE BOS - SPARTELVIJVER	136 ▲ KRALINGS ZWEMBAD	210 ▲ ZEVENHUIZERPLAS, OOSTELIJK STRAND
69 ▲ HAARLEMMERMEERSE BOS - ZUIDSTRAND	137 ▲ KRALINGSE PLAS	ZOETERMEER
HEEMSKERK	138 ⊖ ▲ RECR. PLAS ZUIDELIJK RANDPARK	211 ▲ NOORD AA
70 ● ZWARTE WEG	139 ⊕ ▲ RECREATIEPLAS ST. CLARABOS	212 ▲ NOORD AA - BINNENMEER
HELLEVOETSLUIS	SCHOUWEN-DUIVELAND	ZUNDEBT
71 ⊖ ▲ HELLEVOETSLUIS, HELLECAT BADSTRAND	140 ● DEN OSSE BADSTRAND	213 ▲ LAARSE HEIDE

IJmond, agglomeratie Haarlem, Zaanstreek, Groot-Amsterdam, agglomeratie Leiden en Bollenstreek, agglomeratie 's-Gravenhage, Delft en Westland, Oost-Zuid-Holland, Groot-Rijnmond, Zuidoost-Zuid-Holland, Zeeuwsch-Vlaanderen, overig Zeeland, West-Noord-Brabant



AALST
1 ⊖ ▲ DE RIETSCHOOF, CAMPING BADSTRAND

ABCOUDE
2 ▲ ABCOUDERMEER

ALPHEN-CHAAM
3 ⊕ ▲ 'T ZAND

ANGERLO
4 ▲ IJSSEL RHEDERLAAG 'GIESSEKOP'

ARCEN
5 ▲ KLEIN VINK, RECREATIEPARK ARZEN
6 ▲ KLEIN VINK, ROEIVIJVER

ARCEN/VELDEN
7 ▲ DE MAASVALLEI
8 ▲ DE SCHANS

ASTEN
9 ▲ OOSTAPPEN

BAKEL EN MILHEEZE
10 ▲ DE HEIBLOEM

BELFELD
11 ▲ MAALBEEK

BEMMEL
12 ▲ BEMMELSE WAARD

BERGEN
13 ▲ SEURENHEIDE

BERKEL-ENSCHOT
14 ▲ HET BAKSCHE VEN
15 ⊖ ▲ RAUWBRAKEN

BEUNINGEN
16 ▲ DE GROENE HEUVELS, BERGHAREN, RIJKSWEGZIJDE

BLARICUM
17 ▲ STRAND STICHTSE BRUG

BOEKEL
18 ▲ BOEKELS VEN

BOXMEER
19 ▲ 'T SCHAARTVEN

BOXTEL
20 ▲ DE LANGSPIER, BOXTEL

BREUKELLEN
21 ▲ ZWEMBAD DE MEENT

BRUNSSUM
22 ▲ RODE BEEK, BOVENLOOP BRUNSSUM BAC.

BUREN
23 ⊕ ▲ DE BELDERT, ZOELN
24 ⊕ ▲ DE MEENT, BEUSICHEM, STRAND
25 ⊕ ▲ DE PLAS VAN BUREN, BUREN
26 ⊕ ▲ IN DEN BOOMGAARD, KERK-AVEZAATH

CUIJK
27 ▲ KRAAIJENBERGSE PLAS (FASE 2)
28 ⊖ ▲ KRAAIJENBERGSE PLAS (FASE 3)

CULEMBORG
29 ⊕ ▲ RECREATIEPARK BEAUGARDE

DIDAM
30 ⊖ ▲ NEVELHORST DIDAM

DOESBURG
31 ⊕ ▲ IJSSELSTRAND

DUIVEN
32 ▲ DE WAAY

DUNGEN, DEN
33 ▲ MEERSE PLAS

EERSEL
34 ▲ E-3 STRAND (LOB 1)
35 ▲ E-3 STRAND (LOB 2)
36 ▲ TER SPIEGELT ONOVERDEKTE PLAS
37 ⊕ ▲ TER SPIEGELT OVERDEKTE PLAS

EIJSDEN
38 ▲ WATERRECREATIECENTRUM EIJDEN

EINDHOVEN
39 ▲ DE IJZEREN MAN (EINDHOVEN)

ELST
40 ▲ DE RIJKERSWOERDSE PLASSEN, STRAND

GELDERMALSEN
41 ⊕ ▲ DE ROTONDE, ENSPIJK
42 ⊕ ▲ HET BETUWESTRAND, BEESD

GEMERT
43 ▲ NAT. RECREATIEPARK ELSENDORP
44 ▲ ROOYSE PLAS

GENDT
45 ▲ DE WALBURGEN

GENNEP
46 ▲ BLOKSBERG

GRAVELAND, 'S-
47 ⊖ ▲ WIJDE BLIK, STRANDJE

HANK
48 ▲ KURENPOLDER, SURFPLAS
49 ▲ KURENPOLDER, ZWEMPLAS

HEEL
50 ▲ HEELDERPEEL, HEEL
51 ⊕ ▲ KOEWEIDE DAGSTRAND
52 ⊕ ▲ ZAVELVELD, PANHEEL (LEEKE VEN)

HEEZE
53 ▲ HEEZERENBOSCH, HEEZE

HELMOND
54 ▲ BERKENDONK

HERTOGENBOSCH, 'S-
55 ▲ OOSTERPLAS

HEUSDEN
56 ▲ ENGELERMEER, OOSTZIJDE
57 ▲ ENGELERMEER, WESTZIJDE
58 ⊕ ▲ NIEUWE WIELEN
59 ▲ ZANDWINPLAS

HILVARENBEEK
60 ⊖ ▲ BEEKSE BERGEN (RECREATIE)
61 ▲ BEEKSE BERGEN ZONE 2

HOOGHE EN LAGE MIERDE
62 ▲ SPARTELVIJVER
63 ⊕ ▲ ZWARTVEN

HORST
64 ⊖ ▲ KASTEELSE BOSSEN
65 ▲ MEERDAL

HOUTEN
66 ▲ NEDERRIJN/LEK TULL EN 'T WAAL
67 ⊖ ▲ NEDERRIJN/LEK TULL EN 'T WAAL BOVEN

HUISSEN
68 ▲ PANNERDENS KANAAL ZWANEWATER

HUIZEN
69 ▲ HUIZERMAAT

KESTEREN
70 ▲ LEDE EN OUDEWAARD

LANDERD
71 ▲ DE MAASHORST, GROTE PLAS
72 ▲ DE MAASHORST, KLEINE PLAS
73 ▲ HEISCHE TIP

LEUKEN
74 ⊖ ▲ LEUKERMEER

LINGEWAAL
75 ▲ DE RIETPUT, HEUKELUM
76 ▲ DE WIEL, ASPEREN
77 ▲ HET LINGEBOS, VUREN, SPARTELVIJVER
78 ▲ LINGE, ASPEREN

LITH
79 ▲ HEMELRIJKSE WAARD, DAGSTRAND
80 ▲ LITHSE HAM, DAGSTRAND
81 ▲ LITHSE HAM, GEMEENTESTRAND

LOENEN
82 ▲ PLAS BIJ NIEUWERSLUIJ (ZWEMPLUST)

LOON OP ZAND
83 ▲ BLAUWE MEER

LOOSDRECHT
84 ▲ LOOSDRECHTSE PL. (EILAND MARKUS POS)
85 ▲ LOOSDRECHTSE PL. (EILAND MEENT)
86 ▲ LOOSDRECHTSE PL. (TIENHOVEN)
87 ▲ VUNTUS (LOOSDRECHTSE PLASSEN)

MAARN
88 ▲ HENSCHOTERMEER (NOORDZIJDE)
89 ▲ HENSCHOTERMEER (ZUIDZIJDE)

MAARSSSEN
90 ▲ GROTE MAARSSSEVEENSE PLAS (ZWEMBAD)

MAARTENSDIJK
91 ▲ FORTGRACHT BIJ GROENEGAN (FT RUIGENHOEK)

MAASBRACHT
92 ⊕ ▲ DE KIS (PLAS BRANDT)
93 ⊕ ▲ DE KIS (PLAS EILAND)
94 ▲ DILKENSPLAS DAGSTRAND
95 ▲ MOLENGREEND

MAASBREE
96 ▲ BREEBRONNE

MAASDRIEL
97 ▲ KERKDRIEL, CAMPING DEN BOL DAGSTRAND
98 ▲ KERKDRIEL, ZANDMEREN, NOORD
99 ▲ KERKDRIEL, ZANDMEREN, WEST

MAURIK
100 ▲ NEDERRIJN/LEK EILAND VAN MAURIK

MEIJEL
101 ▲ STARTEBOS

MIERLO
102 ▲ HET WOLFSVEN

MILL EN SINT HUBERT
103 ▲ DE KUILEN

MOOK EN MIDDELAAR
104 ⊕ ▲ MOOKERPLAS (GROTE SIEP)

MUIDEN
105 ⊖ ▲ MUIDERBERG

NAARDEN
106 ▲ NAARDERBOS, SPARTELVIJVER
107 ▲ OUD VALKEVEEN

NEDERHEMERT
108 ⊕ ▲ WEL, BADSTRAND

NEDERHORST DEN BERG
109 ▲ BLIJK EN SPIEGELPOLDERPLAS
110 ⊖ ▲ SPIEGELPLAS, EIND ANKEVEENSE PAD
111 ▲ SPIEGELPLAS, GOOGPAD-NOORDOOST
112 ▲ SPIEGELPOLDER, SPEELTUIN DAMMERWEG

NEERIJNEN
113 ▲ CROBSE GAT
114 ⊕ ▲ DE PLAS VAN TUIL, TUIL

NUENEN
115 ⊕ ▲ ENODE
116 ⊕ ▲ ENODE, KLEINE PLAS

OISTERWIJK
117 ▲ STAALBERGVEN

OOL/HERTEN
118 ▲ OOLERPLAS

OSS
119 ▲ GEFFENSE BOSJES

RHEDEN
120 ▲ IJSSEL RHEDERLAAG 'BAHRSESTRAND'

RIJNWAARDEN
121 ⊕ ▲ BIJLAND, JACHTHAVEN
122 ▲ BOVENRIJN DE BIJLAND

ROERDALEN
123 ⊕ ▲ ELFENMEER TE HERKENBOSCH

ROERMOND
124 ⊕ ▲ DOUVESBEEMD
125 ▲ HATENBOER MARINA OOLDERHUISKE
126 ▲ HORNERGRIEND, ROERMOND
127 ⊕ ▲ ISABELLAGRIEND
128 ⊖ ▲ NIEUWE NACK

ROGGELEN NEER
129 ⊕ ▲ DE LEISTERT TE ROGGELEN

RONDE VENEN, DE
130 ▲ VINKEVEENSE PLASSEN (EILAND 3)
131 ⊖ ▲ VINKEVEENSE PLASSEN (EILAND 4)
132 ▲ VINKEVEENSE PLASSEN (EILAND 5)
133 ▲ VINKEVEENSE PLASSEN (EILAND 8)
134 ▲ VINKEVEENSE PLASSEN (EILAND 9)

SEVENUM
135 ▲ SCHATBERG

SINT MICHIELSGESTEL
136 ▲ ZUIDERPLAS (BAD)

SOMEREN
137 ▲ KEELVEN

SON EN BREUGEL
138 ▲ AQUABEST

ST. ANTHONIS
139 ▲ PLAS AAN DE RADIOEWEG

SUSTEREN
140 ⊖ ▲ HOMMELHEIDE

THORN
141 ▲ GROTE HEGGE

UBBERGEN
142 ▲ BISONBAAI, OOST
143 ⊕ ▲ HET WYLERBERGMEER, RIJKSWEGZIJDE
144 ▲ WAAL BISONBAAI MIDDEN

UDEN
145 ▲ HEMELRIJK GROTE PLAS

UTRECHT
146 ▲ PLASJE VOORVELDSE POLDER (SPEELVIJVER)

VALBURG
147 ⊖ ▲ STRANDPARK, SLIJK-EWIJK STRAND

VELDHOVEN
148 ⊖ ▲ WITVEN

VENRAY
149 ▲ DE WITTE VENNEN

VLEUTEN-DE MEERN
150 ⊕ ▲ PLAS BIJ STRIJKVIERTEL

VUGHT
151 ▲ IJZEREN MAN (BAD)
152 ▲ IJZEREN MAN, BOULEVARD

WAAWLIJK
153 ▲ 'T HOEFSVEN
154 ▲ RECREATIEPARK DE SPRANCKELAAR

WEERT
155 ▲ WEERTERBERGEN

WERKENDAM
156 ▲ DE MOSTERDPOT, CAMPING BADSTRAND

WEST MAAS EN WAAL
157 ▲ DE GREFFELING, NOORDZIJDE
158 ▲ GOUDEN HAM, DE MAASTERP
159 ▲ GOUDEN HAM, HAMSESTRAAT
160 ⊕ ▲ GOUDEN HAM, HANZELAND

WESTERHOVEN
161 ▲ KEMPERVENNEN (STRANDBAD)

WIJCHEN
162 ▲ DE BERENDONCK, RIJKSWEGZIJDE

WIJK BIJ DUURSTEDE
163 ⊕ ▲ GRAVENBOL

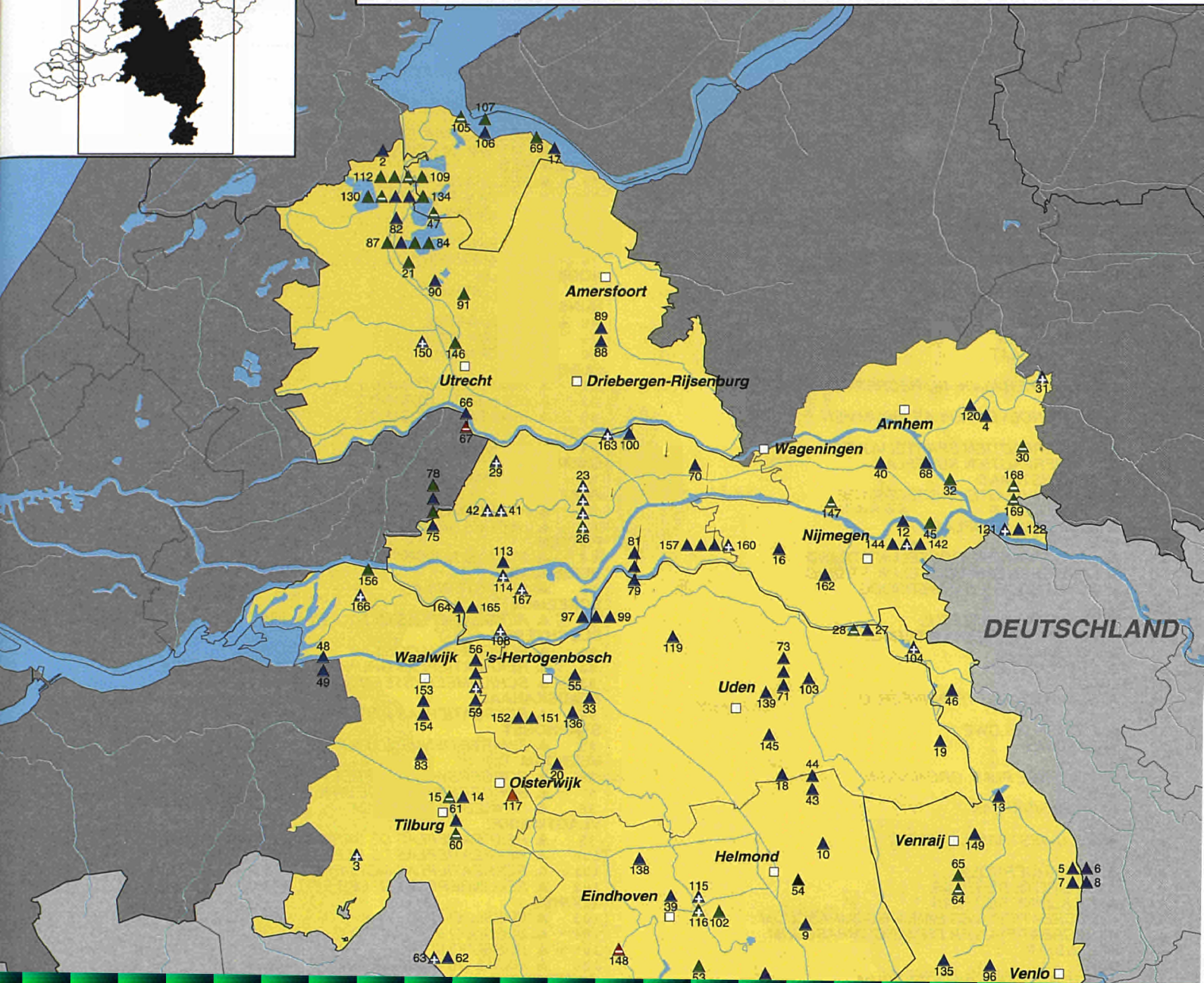
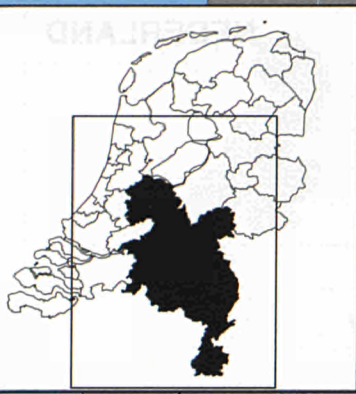
WIJK EN AALBURG
164 ▲ DE NESWAARDEN, BADSTRAND (ESMEER)
165 ▲ WIJKSCHE WAARD, BADSTRAND

WOUDRICHEM
166 ⊕ ▲ PUT DE OMLOOP

ZALTBOMMEL
167 ⊕ ▲ DE TIJNINGENPLAS

ZEVENAAR
168 ⊖ ▲ BREULY ZEVENAAR
169 ⊖ ▲ KWARTIER

Midden-Noord-Brabant, Zuidoost-Noord-Brabant,
Noord-Limburg, Zuid-Limburg, Het Gooi en Vechtstreek,
Utrecht, Zuidwest-Gelderland, Arnhem/Nijmegen,
Midden-Limburg, Noordoost-Noord-Brabant



AA EN HUNZE

- 1 ▲ DE VLEDDERS
- 2 ▲ 'T NIJE HEMELRIEK
- 3 ▲ 'T LOOMEER
- 4 ▲ DE ANNER GROENLANDEN
- 5 ▲ DE BERENKUIL
- 6 ▲ DE KLEINE MOERE
- 7 ▲ NOOITGEDACHT

AALTEN

- 8 ▲ SLINGEPLAS BREEDEVOORT

APELDOORN

- 9 ▲ UDDELERMEER

ASSEN

- 10 ▲ BAGGELHUIZEN
- 11 ⊕ ▲ WITTERZOMER

BARNEVELD

- 12 ⊖ ▲ ZEUMEREN

BELLINGWEDDE

- 13 ▲ KEMPERPARK BELLINGWOLDE
- 14 ⊖ ▲ REKREATIEPLAS "DE WEDDERBERGEN" WEDDE
- 15 ▲ VEENDIEPPLASSEN

BERGH

- 16 ▲ STROOMBROEK, BRAAMT

BORCULO

- 17 ▲ HAMBROEK BORCULO

BORGER/ODOORN

- 18 ▲ HUNZEDAL
- 19 ▲ DE FRUITHOF
- 20 ▲ HET VERLAAT

BREDERWIEDE

- 21 ⊕ ▲ BEULAKKERWIJDE BIJ RECREATIECENTRUM

BRUMMEN

- 22 ▲ CORTENOEVERSEPLAS, BRUMMEN

COEVORDEN

- 23 ▲ 'T KUIERPADIEN SPARTELVIJVER
- 24 ⊖ ▲ 'T KUIERPADIEN SURFPLAS
- 25 ⊕ ▲ ERMERSTRAND
- 26 ⊕ ▲ HUTTENHEUGTE DAGRECREATIE
- 27 ▲ KIBBELKOELE
- 28 ⊕ ▲ KLINKENVLIERSPAS

DE MARNE

- 29 ▲ LAUWERSMEER, OOSTELIJK STRAND
- 30 ▲ LAUWERSMEER, WESTELIJK STRAND
- 31 ▲ SUYDEROOGH, LAUWERSOOG

DELFIJL

- 32 ● ZEESTRAND, DELFIJL
- 33 ● ZEESTRAND, TERMUNTERZIJL
- 34 ▲ DE EEMS
- 35 ▲ PROOSTMEER

DINXPERLO

- 36 ▲ BLAUWE MEER TE DINXPERLO

EDE

- 37 ▲ MIDDEN VELUWE
- 38 ▲ ZANDING

EELDE

- 39 ▲ HOORNSE PLAS, GRONINGEN

EIBERGEN

- 40 ▲ VRUGGINKPLAS

ELBURG

- 41 ⊕ ▲ VELUWESTRAND, ELBURG

EMMEN

- 42 ⊕ ▲ DE BARGERHOEK
- 43 ▲ DE GROTE RIETPLAS
- 44 ⊖ ▲ DE KLEINE RIETPLAS
- 45 ⊖ ▲ RECREATIEVIJVER BARGERCOMPASCUUM
- 46 ▲ RECREATIEVIJVER EMMERCOMPASCUUM
- 47 ▲ ZANDPOL

ENSCHDEDE

- 48 ▲ HET BUITBEEK-INEOCENTRUM

- 63 ▲ HEERDERSTRAND II

HENGELO

- 64 ▲ TUINDORPBAD

HOEVELAKEN

- 65 ▲ OVERBOSCH

HOOGEVEEN

- 66 ⊖ ▲ SCHOONHOVEN

HOOGEZAND

- 67 ⊖ ▲ ZUIDLAARDERMEER

LEEK

- 68 ⊖ ▲ LETTELBERTERPLAS

MENTERWOLDE

- 69 ▲ REKREATIEPLAS RUITERHORN

MEPPEL

- 70 ▲ DE TUSSENBOERSLANDEN
- 71 ▲ GAT VAN BLIJDENSTEIN

MIDDENVELD

- 72 ▲ REKREATIEPLAS DE HORREBIETER
- 73 ▲ TER HORSTERZAND
- 74 ▲ IEBERENPLAS

NIJKERK

- 75 ▲ ARLERSTRAND
- 76 ▲ STRAND NIEUW HULCKESTEYN

NOORDENVELD

- 77 ▲ RONOSTRAND

NUNSPPEET

- 78 ⊕ ▲ DE OUDE POL
- 79 ▲ HOOPHUIZEN
- 80 ▲ ZANDENPLAS

OLDENZAAL

- 81 ▲ HULSBEEK; STRAND 1
- 82 ▲ HULSBEEK; STRAND 2
- 83 ⊕ ▲ HULSBEEK; STRAND 3

OLST

- 84 ▲ KOLKBAD DEN NUL

OMMEN

- 85 ▲ HEIDEPARK

PEKELA

- 86 ▲ HEERESMEER NIEUWE PEKELA
- 87 ⊕ ▲ RECREATIEPLAS ZUID OUDE PEKELA

PUTTEN

- 88 ▲ STRAND NULDE

REIDERLAND

- 89 ▲ BEERSTERPLAS

SCHEEMDA

- 90 ⊖ ▲ REKREATIEPLAS MIDWOLDERBOS

SLOCHTEREN

- 91 ▲ BORGMEREN OOST
- 92 ▲ REKREATIEPLAS GRUNOSTRAND, HARKSTEDE
- 93 ⊕ ▲ SCHILDMEEER (STEENDAM)

STADSKANAAL

- 94 ▲ REKREATIEPLAS PAGEDAL

STAPHORST

- 95 ▲ ZWARTE DENNEN, IJHORST

VEENDAM

- 96 ▲ BORGERSWOLD PEERDEWASKE
- 97 ⊖ ▲ BORGERSWOLD, KOETSHUIS VEENDAM
- 98 ▲ LANGEBOS, VEENDAM

VLAGTWEDDE

- 99 ▲ REKREATIEPLAS DE BARKHOORN, SELLINGEN
- 100 ▲ REKREATIEPLAS DE BEETSE, SELLINGEN
- 101 ⊖ ▲ REKREATIEPLAS MOEKESGAT, TER APEL
- 102 ▲ SELLINGERBEETSE SBB SELLINGEN

VOORST

- 103 ▲ BUSSLOO I
- 104 ▲ BUSSLOO II
- 105 ⊕ ▲ BUSSLOO III
- 106 ▲ IJSSEL DE SCHERPENHOF

Oost-Groningen, Delfzijl en omgeving,
Noord-Drenthe, Zuidoost-Drenthe, Achterhoek,
Zuidwest-Overijssel, Twente, Veluwe,
overig Groningen, Zuidwest-Drenthe, Noord-Overijssel



ALMERE

- 1 ▲ T HOOFDSTRAND
 2 ▲ FANTASIESTRAND
 3 ⊕ ▲ LUMIERESTRAND
 4 ▲ MUIDERZAND
 5 ▲ STEDENWIJKSTRAND
 6 ▲ SURFSTRAND ALMERE HAVEN
 7 ▲ VON DRAISPAD
 8 ▲ ZILVERSTRAND
 9 ⊕ ▲ ZWEMSTRAND ALMERE HAVEN

AMELAND

- 10 ● AMELAND NES
 11 ● AMELAND WEST
 12 ▲ DE VLEYEN, AMELAND

ANDIJK

- 13 ⊕ ▲ ANDIJK

BERGEN

- 14 ● BERGEN AAN ZEE

BOARNSTERHIM

- 15 ▲ SNEEKERMEER, TERHORNE

BOVENKARSPÉL

- 16 ⊖ ▲ STREEKBOS

DANTUMADEEL

- 17 ⊕ ▲ EELTJESMEER, STRANDJE

DEN HELDER

- 18 ● HUISDUINEN
 19 ● JULIANADORP

DIRKSHORN

- 20 ⊖ ▲ VEERSLOOT

DONGERADEEL

- 21 ⊕ ▲ LAUWERSMEER, OOSTMAHORN

DRONTEN

- 22 ▲ ABBERTSTRAND
 23 ▲ ELLERSTRAND
 24 ⊕ ▲ HARDERSTRAND
 25 ▲ SPIJKSTRAND
 26 ⊕ ▲ SPIJKVIJVER
 27 ▲ STRAND KAMPERHOEK

EGMOND

- 28 ● EGMOND AAN ZEE

ENKHUIZEN

- 29 ⊖ ▲ BROEKERHAVEN
 30 ⊕ ▲ ENKHUIZERSTRAND

GAASTERLAN-SLEAT

- 31 ⊕ ▲ DE HOGE GRAZEN, OUDEMIRDUM
 32 ⊕ ▲ FLUESSEN, ELAHUIZEN
 33 ⊕ ▲ MISNER KLIF, RIJS
 34 ▲ SLOTERMEER, BALK

HARLINGEN

- 35 ● WADDENZEE HARLINGEN

HEERENVEEN

- 36 ⊕ ▲ DE HEIDE, HEERENVEEN

HENS BROEK

- 37 ▲ DE LEYEN

HOORN

- 38 ▲ DE SCHELPHOEK

LANGEDIJK

- 39 ▲ NOORDOOSTSTRAND GEEST'PLAS
 40 ⊖ ▲ ZUIDOOSTSTRAND GEEST'PLAS
 41 ⊖ ▲ ZUIDWEST STRAND GEEST'PLAS

LELYSTAD

- 42 ⊖ ▲ T BOVENWATER LELYSTAD
 43 ⊕ ▲ DERDE VIJVER LARSERBOS
 44 ⊕ ▲ EERSTE VIJVER LARSERBOS
 45 ▲ HOUTRIBHOEK, LELYSTAD
 46 ⊕ ▲ TWEDE VIJVER LARSERBOS

LEMSTERLAND

- 47 ⊕ ▲ HET STRAND, LEMMER

MEDEMBLIK

- 48 ⊕ ▲ RECREATIETERREIN MEDEMBLIK

NIEDORP

- 49 ⊖ ▲ T PETJE

NIJEFURD

- 50 ▲ BADPAVILJOEN HINDELOOPEN

- 51 ▲ FLUESSEN, GALAMADAMMEN

- 52 ⊕ ▲ IT SOAL, WORKUM

- 53 ⊕ ▲ MOLKWERUM

- 54 ⊕ ▲ SUDERSTRAND, STAVOREN

NOORDOOSTPOLDER

- 55 ▲ STRAND SCHOKKERHAVEN, RECREATIEHOEK

- 56 ▲ STRAND WESTHAVEN, URK

- 57 ▲ STRAND ZWOLSE HOEK

- 58 ⊖ ▲ SURFSTRAND SCHOKKERHAVEN

OOSTSTELLINGWERF

- 59 ▲ AEKINGERMEER, APPELSCHA

- 60 ▲ POEL LAAGDUURSWOUDE, MAKKINGA

OUDE NIEDORP

- 61 ▲ T SKARPET

SCHIERMONNIKOOG

- 62 ● SCHIERMONNIKOOG DE GRILK

- 63 ▲ BERKENPLAS, SCHIERMONNIKOOG

SCHOORL

- 64 ● CAMPERDUIN

SKASTERLAN

- 65 ▲ LANGWEERDER WIELEN, LANGWEER

- 66 ▲ NANNEWIID OUDEHASKE

- 67 ▲ SKIPSLEAT, JOURE

- 68 ▲ TJEUKEMEER, ROHEL

- 69 ▲ TJEUKEMEER, UILESPRONG

SMALLINGERLAND

- 70 ⊕ ▲ DE LEYEN, ROTTEVALLE

- 71 ▲ SMALLE EESTERZANDING, SMALLE EE

SNEEK

- 72 ▲ SNEEKERMEER, DE POTTEN

TERSCHELLING

- 73 ● TERSCHELLING HOORN

- 74 ● TERSCHELLING HOTEL PAAL 8

- 75 ▲ PLAS HEE, WEST-TERSCHELLING

TEXEL

- 76 ● DE KOOG

- 77 ● DE KRIM

- 78 ● HOORNDERSLAG

TYTSJERKSTERADIEL

- 79 ⊕ ▲ BERGUMERMEER, BERGUM

- 80 ▲ GROOTE WIELEN, LEEUWARDEN

- 81 ▲ IT WIID, EERNEWOUDE

- 82 ⊕ ▲ KLEINE WIELEN, LEEUWARDEN

URSEM

- 83 ⊖ ▲ URSEMMERPLAS

VENHUIZEN

- 84 ▲ SCHELLINKHOUT

VLIELAND

- 85 ● VLIELAND STRAND HOTEL DAM 50

WERVERSHOOF

- 86 ▲ DROGE WIJMERS

- 87 ⊕ ▲ WERVERSHOOF

WESTERLAND

- 88 ▲ LUTJESTRAND

WESTSTELLINGWERF

- 89 ▲ HET WIJD, LANGELILLE

- 90 ▲ SPOKEPLAS, NOORDWOLDE

WIERINGEN

- 91 ⊕ ▲ ZUIDERHAVEN, DEN OEVER

WUNSERADIEL

- 92 ⊕ ▲ DE HOLLE POARTE, MAKKUM

WYMBRITSERADIEL

- 93 ▲ HEEGERMEER, HEEG

- 94 ⊕ ▲ HEEGERMEER, INDIJK

- 95 ▲ OUDEGAASTER BREKKEN, OUDEGA

ZEEWOLDE

- 96 ⊖ ▲ ERKEMEDERSTRAND

- 97 ⊕ ▲ LAAKSE STRAND

- 98 ▲ WOLDSTRAND

ZIJPE

- 99 ● CALLANTSOOG

- 100 ● GROOTE KEETEN

- 101 ● PETTEN

- 102 ● SINT MAARTENSZEE

Noord-Friesland, Zuidwest-Friesland, Flevoland, Kop van Noord-Holland, Alkmaar en omgeving, Zuidoost-Friesland



THE UNIVERSITY OF CHICAGO
LIBRARY



Austria

1. 1999 bathing season

In general from 15 June to 31 August

2. Main results

Table 1 — Evolution of the results from 1997 to 1999

Σ : total number of bathing areas;

C (I) : percentage of bathing areas sufficiently sampled which comply with mandatory values;

C (G): percentage of bathing areas sufficiently sampled which comply with guide values;

NF : percentage of bathing areas insufficiently sampled;

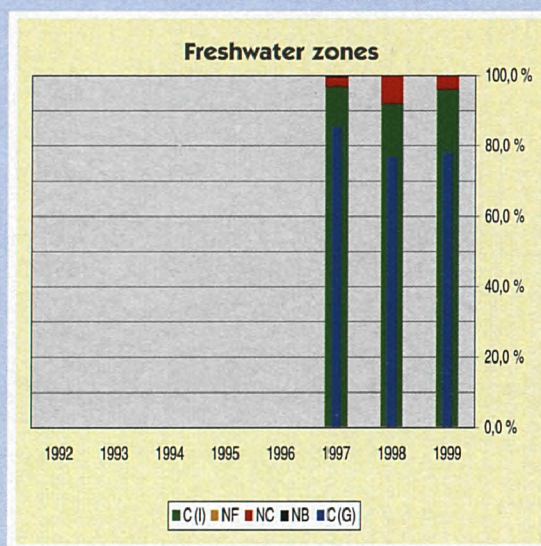
NC : percentage of bathing areas which do not comply with mandatory values or which are not sampled (or no data available);

NB : percentage of points where bathing was prohibited for the duration of the bathing season.

Parameters for which compliance is calculated: total coliforms, faecal coliforms, mineral oils, surface-active substances and phenols.

Austria	Σ	C (I) (%)	C (G) (%)	NF (%)	NC (%)	NB (%)
Freshwater zones 1997	268	96.6	85.1	0.0	3.0	0.4
1998	270	91.9	76.7	0.0	8.1	0.0
1999	270	95.9	77.8	0.0	4.1	0.0

Figure 1 — Evolution of the results from 1997 to 1999



3. Number of bathing areas (freshwater: 270)

Austria has no coastal zones. One bathing area was withdrawn and one new area was added compared with the previous bathing season.

4. Comments

After the marked deterioration during the 1998 bathing season, the results showed a significant improvement during the 1999 bathing season. The compliance rates with the guide and/or mandatory values rose. Compliance with the mandatory values was up from 91.9 to 96.3 % in the 1999 bathing season, while the percentage of bathing areas complying with the stricter guide values rose from 76.7 % for the 1998 bathing season to 77.8 %. At the same time, the percentage of bathing areas failing to comply with the mandatory values (3.7 %) was 4.4 % down on the previous bathing season. No bathing areas were insufficiently sampled and there were no areas where bathing was prohibited.

5. General information

Public information

The results relating to the quality of bathing water are broadcasted via local media (mainly in the local press, as well as sometimes on local radio stations).

Wastewater treatment

Austria did not transmit detailed data on the treatment projects of wastewater regarding bathing areas.

6. Analysis of the changes

Table 2 — Cross-reference table (bathing season 1998 and 1999)

Freshwater zones (TC, FC, MO, SA, PHE)

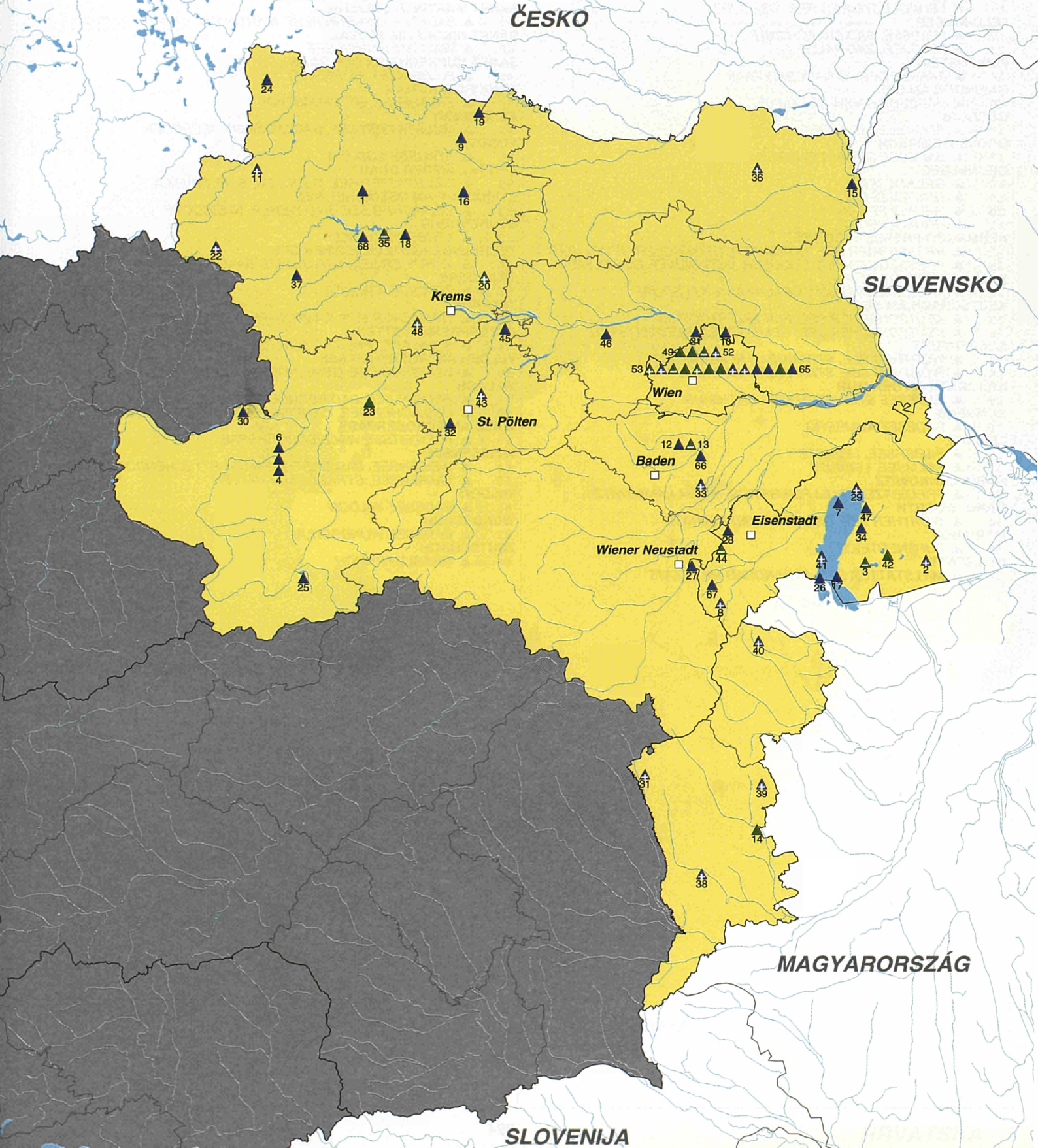
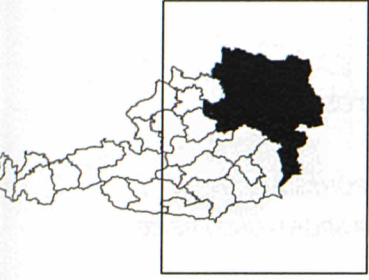
	1999	DEL	Ban	NS	NC	Freq	C (I)	C (G)	Tot. 99
1998		1	0	0	10	0	49	211	270
NEW	1							1	1
Ban	0								0
NS	1						1		1
NC	21				3		14	4	21
Freq	0								0
C (I)	41	1			1		14	25	40
C (G)	207				6		20	181	207
Tot. 98	270	1	0	0	10	0	49	210	

Freshwater zones (ratio = 1.6; stability = 73.6 %)

The ratio is 1.6, which indicates a slight improvement in the average status of the bathing areas taken into account during the 1999 bathing season compared with the previous season. This improvement was mainly due to the fact that more than 85 % of the bathing areas which failed to comply with the mandatory values during the 1998 bathing season were brought into line with the mandatory values during the 1999 season (four of them were also brought into line with the guide values).

The stability index is 73.6 %, which is an acceptable average for freshwater zones, where it seems to be harder to maintain quality from one bathing season to another than in coastal zones.

ALLENTSTEIG1 ▲ **BADETEICH ALLENTSTEIG****ANDAU**2 ⊕ ▲ **BADESEE ANDAU****APETLON**3 ⊖ ▲ **BADESEE APETLON****BLINDENMARKT**4 ▲ **AUSEE 1/BLINDENMARKT**5 ▲ **AUSEE 2/BLINDENMARKT**6 ▲ **AUSEE 3/BLINDENMARKT****BREITENBRUNN**7 ▲ **SEEBAD BREITENBRUNN****FORCHTENSTEIN**8 ⊕ ▲ **STAUSEE FORCHTENSTEIN****GERAS**9 ▲ **EDLERSEETEICH/GERAS****GERASDORF BEI WIEN**10 ▲ **BADETEICH GERASDORF****GMUEND**11 ⊕ ▲ **ASANGTEICH/GMÜND****GUNTRAMSDORF**12 ▲ **OZEANTEICH/GUNTRAMSDORF**13 ⊖ ▲ **WINDRADLTEICH/GUNTRAMSDORF****HANNERSDORF**14 ▲ **STAUSEE BURG (HANNERSDORF)****HOHENAU AN DER MARCH**15 ▲ **BADETEICH HOHENAU/MARCH****HORN**16 ▲ **BADETEICH HORN****ILLMITZ**17 ▲ **SEEBAD ILLMITZ****KRUMAU AM KAMP**18 ▲ **THURNBERGER STAUSEE/IDOLSBERG****LANGAU**19 ▲ **BERGWERKSEEN/LANGAU****LANGENLOIS**20 ⊕ ▲ **KAMP, LANGENLOISER FLUBBAD****LANGENZERSDORF**21 ▲ **BADETEICH SEESCHLACHT/LANGENZERSDORF****LANGSCHLAG**22 ⊕ ▲ **FRAUENWIESERTEICH/LANGSCHLAG****LEIBEN**23 ▲ **DONAU ALTARM WEITENEGG****LITSCHAU**24 ▲ **HERRENTEICH/LITSCHAU****LUNZ AM SEE**25 ▲ **LUNZER SEE, SEEBAD****MOERBISCH AM SEE**26 ▲ **SEEBAD MÖRBISCH****NEUDOERFL**27 ▲ **BADESEE NEUDÖRFL****NEUFELD AN DER LEITHA**28 ▲ **NEUFELDER SEE****NEUSIEDL AM SEE**29 ⊕ ▲ **SEEBAD NEUSIEDL/SEE****NEUSTADTL AN DER DONAU**30 ▲ **NEUSTADTL HÖBGANG****NEUSTIFT AN DER LAFNITZ**31 ⊕ ▲ **STAUSEE NEUSTIFT/LAFNITZ****OBER-GRAFENDORF**32 ▲ **EBERSDORFER SEE/OBERGRAFENDORF****OBERWALTERSDORF**33 ⊕ ▲ **EHZ OBERWALTERSDORF****PODERSDORF AM SEE**34 ▲ **SEEBAD PODERSDORF****POELLA**35 ⊖ ▲ **DOBRASTAUSEE****POYSDORF**36 ⊕ ▲ **BADETEICH POYSDORF****RAPPOTTENSTEIN**37 ▲ **WALDBAD RAPPOTTENSTEIN****RAUCHWART**38 ⊕ ▲ **STAUSEE RAUCHWART****RECHNITZ**39 ⊕ ▲ **STAUSEE RECHNITZ****RITZING**40 ⊕ ▲ **STAUSEE RITZING****RUST**41 ⊕ ▲ **SEEBAD RUST****SANKT ANDRAE AM ZICKSEE**42 ▲ **ZICKSEE ST. ANDRÄ****SANKT POELTEN**43 ⊕ ▲ **RATZERSDORFER SEE/ST. PÖLTEN****STEINBRUNN**44 ⊖ ▲ **STEINBRUNNER SEE****TRISMAUER**45 ▲ **BADESEE TRISMAUER SÜDUFER****TULLN**46 ▲ **AUBAD TULLN****WEIDEN AM SEE**47 ▲ **SEEBAD WEIDEN****WEISSENKIRCHEN IN DER WACHAU**48 ⊕ ▲ **DONAU WEISSENKIRCHEN/WACHAU****WIEN 21., FLORIDS DORF**49 ▲ **ALTE DONAU: ANGELIBAD**50 ▲ **NEUE DONAU: HÖHE DES SEGELHAFEN (RE)**51 ⊖ ▲ **NEUE DONAU: HÖHE GRUNDWASSERWERK (RE)**52 ⊕ ▲ **NEUE DONAU: OBERHALB NORDBAHNBRÜCKE (LI)****WIEN 22., DONAUSTADT**53 ⊕ ▲ **ALTE DONAU: GÄNSEHÄUFL, OSTSTRAND**54 ⊕ ▲ **ALTE DONAU: GÄNSEHÄUFL, SÜDSTRAND**55 ⊖ ▲ **ALTE DONAU: GÄNSEHÄUFL, WESTSTRAND**56 ▲ **ALTE DONAU: KAISERWASSER**57 ⊕ ▲ **ALTE DONAU: STÄDTISCHES STRANDBAD ALTE DONAU**58 ▲ **ALTE DONAU: UNTERE ALTE DONAU**59 ▲ **MÜHLWASSER, STRANDBAD STADLAU**60 ⊕ ▲ **NEUE DONAU: 100M STROMAUFW. WASSERSKILIFT (LI)**61 ⊕ ▲ **NEUE DONAU: 600M STROMAUFW. WEHR 2 (RE)**62 ▲ **NEUE DONAU: HÖHE LOBGRUNDSTRAÙE (LI)**63 ▲ **NEUE DONAU: PRATERBRÜCKE (RE)**64 ▲ **NEUE DONAU: REICHSBRÜCKE (LI)**65 ▲ **NEUE DONAU: STEINSPORNBRÜCKE (LI)****WIENER NEUDORF**66 ▲ **KAHRTEICH/WR. NEUDORF****WIESEN**67 ▲ **RÖMERSEE WIESEN****ZWETTL-NIEDEROESTERREICH**68 ▲ **OTTENSTEIN STAUSEE**



AFLENZ LAND

1 ▲ FREIZEITSEE AU BEI TURNAU, AFLENZ LAND

AFRITZ

2 ▲ AFRITZER SEE, BAD FRIESSNER

3 ▲ AFRITZER SEE, BAD GLINZNER

AICH

4 ▲ FREIZEITSEE AICH

AIGEN IM ENNSTAL

5 ⊕ ▲ PUTTERERSEE

ALTAUSSEE

6 ▲ ALTAUSSEERSEE (1)

7 ▲ ALTAUSSEERSEE (2)

8 ▲ ALTAUSSEERSEE (3)

BAD AUSSEE

9 ⊕ ▲ SOMMERSBERGSEE

EISBACH

10 ⊕ ▲ BADESEE WEIHERMÜHLE

EISENERZ

11 ▲ LEOPOLDSTEINER SEE, EISENERZ

FELD AM SEE

12 ▲ FELDSEE, BAD ERLACHWIRT

13 ▲ FELDSEE, BAD PALLE

FINKENSTEIN

14 ▲ FAAKER SEE, STRANDBAD FAAK

GAISHORN AM SEE

15 ▲ BADESEE GAISHORN AM SEE

GOSDORF

16 ⊕ ▲ ROCKSEE, GOSDORF

GROSSSTEINBACH

17 ⊕ ▲ BADESEE GROßSTEINBACH

GRUNDLSEE

18 ▲ GRUNDLSEE (1)

19 ▲ GRUNDLSEE (2)

20 ▲ GRUNDLSEE (3)

21 ▲ GRUNDLSEE (4)

HERMAGOR-PRESSEGGER SEE

22 ▲ PRESSEGGER SEE, NORDUFER, GEGENÜBER GEMEINDEB

23 ▲ PRESSEGGER SEE, SÜDUFER, GEGENÜBER OBITSCHBAD

KALSDORF BEI GRAZ

24 ⊕ ▲ FREIZEITZENTRUM COPACABANA, KALSDORF

KEUTSCHACH AM SEE

25 ▲ KEUTSCHACHER SEE, FKK-BAD SABOTNIK

26 ▲ KEUTSCHACHER SEE, GEMEINDEBAD KEUTSCHACH

KLAGENFURT

27 ▲ WÖRTHER SEE, STRANDBAD KLAGENFURT

28 ▲ WÖRTHER SEE, STRANDBAD MAIERNIGG

KRAUBATH AN DER MUR

29 ▲ BADESEE STEINER IN KRAUBATH/MUR

KUMBERG

30 ⊕ ▲ BADESEE KUMBERG

LEIBNITZ

31 ⊕ ▲ SILBERSEE, LEIBNITZ

32 ⊕ ▲ SULMSEE, LEIBNITZ

MARIA LANKOWITZ

33 ⊕ ▲ FREIZEITZENTRUM PIBERSTEIN, MARIA LANKOWITZ

MARIA WÖRTH

34 ▲ WÖRTHER SEE, GEMEINDEBAD REIFNITZ

MARIAHOF

35 ⊕ ▲ FURTNERTEICH

MILLSTATT

36 ▲ MILLSTÄTTER SEE, STRANDBAD MILLSTATT

MOENICHWALD

37 ⊕ ▲ BADESEE MÖNICHWALD

MUEHLEN

38 ⊕ ▲ BADESEE MÜHLEN

OSSIACH

39 ▲ OSSIACHER SEE, GEMEINDEBAD OSSIACH

PICHL-KAINISCH

40 ▲ ÖDENSEE

POERTSCHACH AM WOERTHER SEE

41 ▲ WÖRTHER SEE, GEMEINDEBAD PÖRTSCHACH

RADENTHEIN

42 ▲ MILLSTÄTTER SEE, DÖBRIACHER SPORT- UND FREIZE

SANKT GEORGEN AM LAENGSEE

43 ▲ LÄNGSEE, GEMEINDEBAD

SANKT KANZIAN AM KLOPEINER SEE

44 ▲ KLOPEINER SEE, BAD HOTEL KRAINZ, UNTERBURG

45 ▲ KLOPEINER SEE, STRANDBAD ST. KANZIAN

46 ▲ TURNER SEE, STRANDBAD CAMPING BREZNIK

SANKT MARTIN IM SULMTAL

47 ⊕ ▲ BADETEICH KRENN IN ST. MARTIN I. S.

SANKT NIKOLAI IM SAUSAL

48 ▲ WALDSCHACHER SEE

SANKT RUPRECHT AN DER RAAB

49 ▲ FLÜBBAD ST. RUPRECHT

SANKT SEBASTIAN

50 ▲ ERLAUFSEE, ST. SEBASTIAN

SEEBODEN

51 ▲ MILLSTÄTTER SEE, BAD MEIXNER, SEEBODEN

SOBOTH

52 ▲ STAUSEE SOBOTH

SPITTAL AN DER DRAU

53 ▲ MILLSTÄTTER SEE, SÜDUFER, SCHLOBVILLA

STEINDORF AM OSSIACHER SEE

54 ▲ OSSIACHER SEE, BAD WEBER, STEINDORF

STUBENBERG

55 ⊕ ▲ STUBENBERGSEE

TECHELSBERG AM WOERTHER SEE

56 ▲ WÖRTHER SEE, STRANDBAD SAAG

TRAGOESS

57 ⊕ ▲ ZENZSEE, TRAGÖB

TREFFEN

58 ▲ OSSIACHER SEE, CAMPINGPLATZ ANNENHEIM

UNTERPREMSTAETTEN

59 ⊕ ▲ SCHWARZL FREIZEITZENTRUM UNTERPREMSTÄTTEN

VELDEN AM WOERTHER SEE

60 ▲ WÖRTHER SEE, GEMEINDEBAD VELDEN (BULFON)

VILLACH

61 ▲ FAAKER SEE, BAD BERNOLD, DROBOLLACH

62 ▲ OSSIACHER SEE, CAMPINGPLATZ ERTL, HEILIGENGES

WALD AM SCHOBERPASS

63 ⊕ ▲ FREIZEITSEE WALD/SCHOBERPAß

WEISSENSEE

64 ▲ WEIßENSEE, BAD GASTHOF MOSER, TECHENDORF

65 ▲ WEIßENSEE, STRANDBAD KNALLER

WILDON

66 ⊕ ▲ BADESEE WILDON

WUNDSCHUH

67 ⊕ ▲ BADESEE WUNDSCHUH

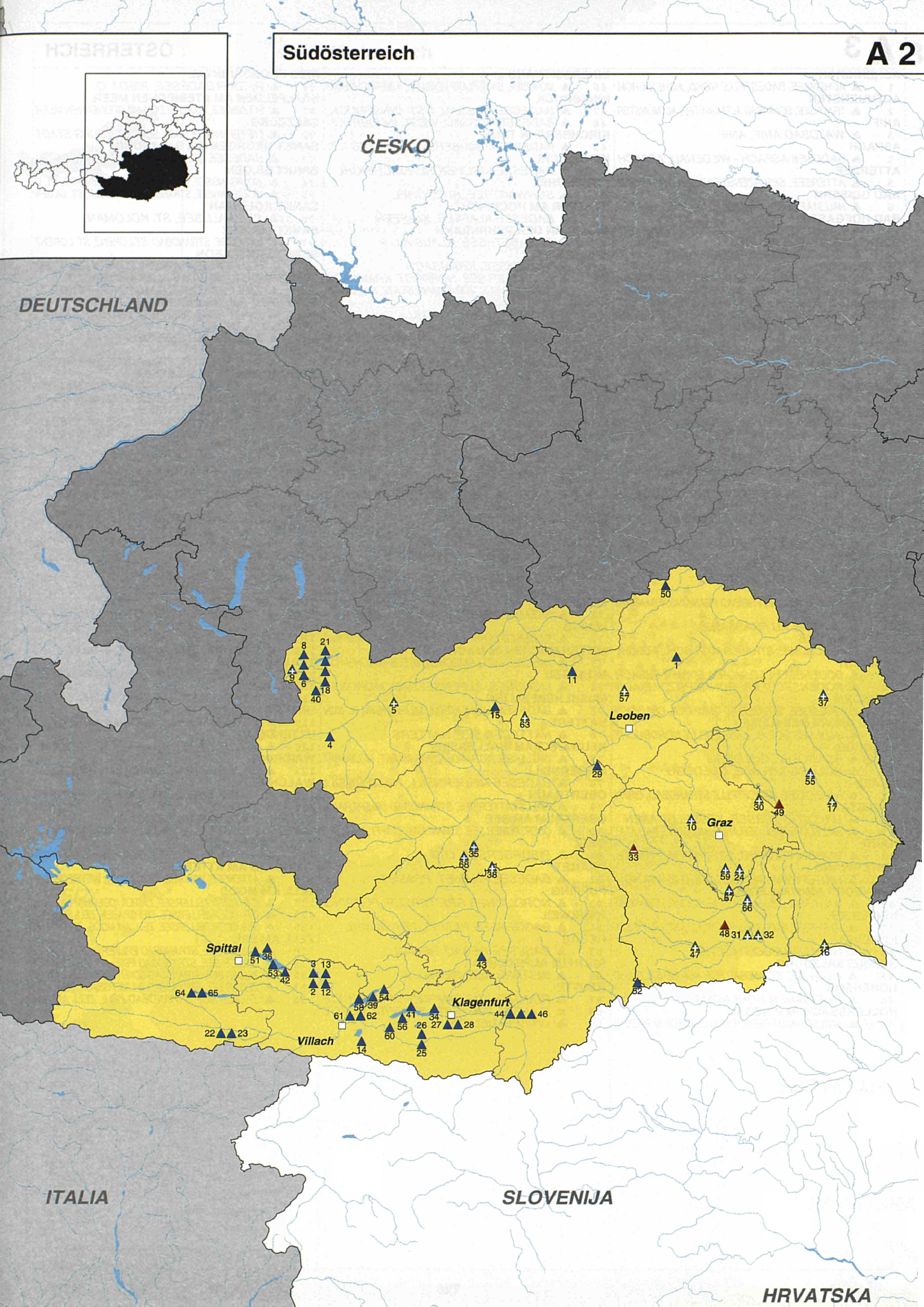
ZEUTSCHACH

68 ⊕ ▲ GRASLUPPTEICH



ČESKO

DEUTSCHLAND



ITALIA

SLOVENIJA

HRVATSKA

ACHENKIRCH
1 ▲ ACHENSEE, BADESTELLE NORD, ACHENKIRCH

ALTMÜNSTER
2 ▲ TRAUNSEE, SOLARBAD ALTMÜNSTER, ALTMÜNSTER

ANIF
3 ▲ WALDBAD ANIF, ANIF

ASPACH
4 ▲ BADESEE ASPACH - WILDENAU, ASPACH

ATTERSEE
5 ▲ ATTERSEE, SPRINZENSTEINPARK, ATTERSEE

BAD GOISERN
6 ▲ HALLSTÄTTERSEE, STRANDBAD UNTERSEE, BAD GOISERN

BAD HOFGASTEIN
7 ⊖ ▲ BADESEE GASTEIN, BAD HOFGASTEIN

BERNDORF BEI SALZBURG
8 ▲ GRABENSEE, BERNDORF

BREGENZ
9 ⊖ ▲ BODENSEEUFER, SEECAMPING BREGENZ
10 ▲ BODENSEEUFER, STRANDBAD BREGENZ
11 ⊖ ▲ BODENSEEUFER, WOCHERHAFEN BREGENZ
12 ⊖ ▲ BODENSEEUFER, YACHTHAFEN BREGENZ
13 ▲ BREGENZER ACHE, BREGENZ

BREITENBACH AM INN
14 ▲ BERGLSTEINERSEE, GEMEINDE BREITENBACH A. I.

BRIXEN IM THALE
15 ▲ BADESEE BRIXEN, BRIXEN I. TH

BÜRMOOS
16 ⊖ ▲ BÜRMOOSER SEE, BÜRMOOS

EBEN AM ACHENSEE
17 ▲ ACHENSEE, BADESTELLE STRANDBAD BUCHAU, EBEN
18 ▲ ACHENSEE, BADESTELLE SÜD, EBEN

EBENSEE
19 ▲ OFFENSEE, EBENSEE
20 ▲ TRAUNSEE, BADEANLAGE RINDBACH, EBENSEE

EGGELSBERG
21 ▲ HERÄTINGER SEE, STRANDBAD IBM, EGGELSBERG

FELDKIRCHEN AN DER DONAU
22 ▲ FELDKIRCHNER SEE N (NORDÖSTLICHER), FELDKIRCH

FIEBERBRUNN
23 ▲ LAUCHSEE, FIEBERBRUNN

FLACHAU
24 ⊖ ▲ REITECKSEE, FLACHAU
25 ▲ WINKLERSEE, FLACHAU

FRANKING
26 ▲ HOLZÖSTERSEE, FREIBAD FRANKING, FRANKING

FRASTANZ
27 ▲ UNTERE AU FRASTANZ

FUSCHL AM SEE
28 ▲ FUSCHLSEE, STRANDBAD FUSCHL, FUSCHL

FUSSACH
29 ▲ BODENSEEUFER, HÖRNLEDAMM FUBACH
30 ▲ BODENSEEUFER, ROHRSPITZ FUBACH

GMUNDEN
31 ▲ TRAUNSEE, STRANDBAD GMUNDEN, GMUNDEN

GOING AM WILDEN KAISER
32 ▲ BADESEE GOING, BADESTELLE NORDBUCHT

GOLDEGG
33 ⊖ ▲ BÖNDLSEE, GOLDEGG
34 ⊖ ▲ GOLDEGGER SEE, GOLDEGG

GRAEN
35 ▲ HALDENSEE, BADESTELLE STRANDBAD, GRÄN

HALLSTATT
36 ▲ HALLSTÄTTERSEE, KESSELGRABEN
37 ▲ HALLSTÄTTERSEE, SEELÄNDE HALLSTATT, HALLSTATT

HARD
38 ⊖ ▲ BODENSEEUFER, STRANDBAD HARD

HEITERWANG
39 ⊕ ▲ HEITERWANGERSEE, HEITERWANG

HENNDORF AM WALLERSEE
40 ▲ WALLERSEE, STRANDBAD HENNDORF, HENNDORF

HINTERSEE
41 ▲ HINTERSEE, BADESTELLE HIRSCHPOINT, HINTERSEE

HOECHST
42 ▲ BRUGGERLOCH HÖCHST

HOF BEI SALZBURG
43 ▲ FUSCHLSEE, STRANDBAD HOF, HOF BEI SALZBURG

HOHENEMS
44 ▲ RHEINAUEN HOHENEMS

HOLLERSBACH IM PINZGAU
45 ⊖ ▲ BADESEE HOLLERSBACH, HOLLERSBACH IM PINZGAU

INNERSCHWAND
46 ▲ MONDSEE, BADEPLATZ LOIBICHL, INNERSCHWAND

INNSBRUCK
47 ▲ BADESEE ROSSAU, OST, INNSBRUCK
48 ▲ BADESEE ROSSAU, WEST, INNSBRUCK

KIRCHBERG IN TIROL
49 ▲ BADESEE KIRCHBERG, KIRCHBERG I. T.

KIRCHBICHL
50 ▲ BADESEE KIRCHBICHL, KIRCHBICHL

KITZBUEHEL
51 ▲ SCHWARZSEE, KITZBÜHEL

KLAFFER AM HOCHFICHT
52 ▲ REINTALER SEE, NORDOST, KLAFFER

KLAUS AN DER PYHRNBH
53 ▲ ELISABETHSEE, KLAUS A.D.P.

KRAMSACH
54 ▲ KRUMMSEE, KRAMSACH
55 ▲ REINTALER SEE, NORDOST, KRAMSACH
56 ▲ REINTALER SEE, VOR CAMPINGPLATZ, KRAMSACH

KUCHL
57 ⊖ ▲ BÜRGERAUSEE, KUCHL

KUFSTEIN
58 ▲ HECHTSEE, BADESTELLE STRANDBAD, KUFSTEIN

LADIS
59 ▲ BADESEE "ÜBERWASSER", LADIS

LANGKAMPFEN
60 ▲ STIMMER SEE/BADEANSTALT

LANS
61 ▲ LANSEER SEE, LANS

LAUTERACH
62 ⊖ ▲ RIEDSEE LAUTERACH

LINZ
63 ▲ PICHLINGERSEE, LINZ
64 ▲ WEIKERLSEE, LINZ

LOCHAU
65 ▲ BODENSEEUFER, MILITÄRBAD LOCHAU
66 ▲ BODENSEEUFER, STRANDBAD LOCHAU

LUFTENBERG AN DER DONAU
67 ▲ HOHENLOHE AUSEE, LUFTENBERG

LUSTENAU
68 ▲ ALTER RHEIN LUSTENAU

MATTSEE
69 ⊖ ▲ MATTSEE, STRANDBAD GEBERTSHAM, MATTSEE
70 ▲ MATTSEE, STRANDBAD MATTSEE, MATTSEE

MIEMING
71 ▲ MIEMINGER BADESEE, MIEMING

MINING
72 ▲ BADESEE MINING IN GUNDHOLLING, MINING

MITTERKIRCHEN IM MACHLAND
73 ⊖ ▲ BADESEE MITTERKIRCHEN, MITTERKIRCHEN I.M.

MONDSEE
74 ▲ MONDSEE, ALPENSEEBAD, MONDSEE

MUEHLHEIM AM INN
75 ▲ BADESEE MÜHLHEIM, MÜHLHEIM A. INN

NATTERS
76 ▲ NATTERER SEE, NATTERS

NEUMARKT AM WALLERSEE
77 ▲ WALLERSEE, STRANDBAD NEUMARKT, NEUMARKT

NIEDERNSILL
78 ▲ BADESEE NIEDERNSILL, NIEDERNSILL

OBERTRAUN
79 ▲ HALLSTÄTTERSEE, STRANDBAD OBERTRAUN

OBERTRUM AM SEE
80 ▲ OBERTRUMER SEE, STRANDBAD STAFFL, MATTSEE

OETZ
81 ▲ PIBURGERSEE, ÖTZ

PRAMET
82 ▲ BADESEE PRAMET, PRAMET

PUPPING
83 ⊕ ▲ NÖRDLICHER GREITERSEE, PUPPING

RANKWEIL
84 ▲ BAGGERSEE PASPELS RANKWEIL

REGAU
85 ▲ BADESEE REGAU, REGAU

REITH IM ALPBACHTAL
86 ▲ REITHER SEE, REITH I. A.

REUTTE
87 ▲ PLANSEE, VOR CAMPINGPLATZ, REUTTE
88 ▲ PLANSEE, VOR HOTEL SEESPITZ, REUTTE
89 ▲ URISSEE, REUTTE

RIED IM OBERINTAL
90 ▲ RIEDER BADESEE, RIED I. O.

SAALFELDEN AM STEINERNEN MEER
91 ▲ RITZENSEE, SAALFELDEN AM STEINERNEN MEER

SALZBURG
92 ⊖ ▲ LIEFERINGER BADESEE, SALZBURG-STADT
93 ⊖ ▲ BADESEE ST. GEORGEN, ST. GEORGEN

SANKT GILGEN
94 ▲ WOLFGANGSEE, BADEPLATZ ST. GILGEN-RIED, ST. G.
95 ⊖ ▲ WOLFGANGSEE, STRANDBAD ST. GILGEN, ST. GILGEN

SANKT KOLOMAN
96 ▲ SEEWALDSEE, ST. KOLOMAN

SANKT LORENZ
97 ▲ MONDSEE, STRANDBAD ST. LORENZ, ST. LORENZ

SANKT PANTALEON
98 ▲ HÖLLERER SEE, STRANDBAD ST. PANTALEON, ST. PAN

SANKT WOLFGANG IM SALZKAMMERGUT
99 ▲ WOLFGANGSEE CAMPING APPESBACH

SCHEFFAU AM WILDEN KAISER
100 ▲ HINTERSTEINER SEE/BADEANSTALT

SEEFELD IN TIROL
101 ▲ SEEFELDER SEE, SEEFELD

SEEHAM
102 ▲ OBERTRUMER SEE, STRANDBAD SEEHAM, MATTSEE

SEEKIRCHEN AM WALLERSEE
103 ▲ WALLERSEE, STRANDBAD SEEKIRCHEN, SEEKIRCHEN
104 ▲ WALLERSEE, STRANDBAD ZELL, SEEKIRCHEN

SEEWALCHEN AM ATTERSEE
105 ▲ ATTERSEE, LITZLBERG, SEEWALCHEN/A.
106 ▲ ATTERSEE, STRANDBAD SEEWALCHEN, SEEWALCHEN

SPITAL AM PYHRN
107 ▲ GLEINKERSEE, SPITAL A.P.

STEINBACH AM ATTERSEE
108 ▲ ATTERSEE, EUROCAMP WEIBENBACH, STEINBACH A.
109 ▲ ATTERSEE, FREIBAD STEINBACH, STEINBACH A. A.

STEYREGG
110 ⊖ ▲ PLESCHINGERSEE, STEYREGG

STROBL
111 ▲ WOLFGANGSEE, FELDMAYRBAD, STROBL

TAMSWEG
112 ▲ PREBERSEE, TAMSWEG

TERFENS
113 ▲ WEIBLAHN, TERFENS

THIERSEE
114 ▲ THIERSEE, BADEANSTALT, THIERSEE
115 ⊖ ▲ THIERSEE, WEST VOR CAMPING, THIERSEE

TRAUN
116 ▲ BADESEE TRAUN-OEDT, TRAUN

TRAUNKIRCHEN
117 ▲ TRAUNSEE, BRÄUWIESE, TRAUNKIRCHEN

TRISTACH
118 ⊖ ▲ TRISTACHER SEE, TRISTACH

UNTERACH AM ATTERSEE
119 ▲ ATTERSEE, STRANDBAD UNTERACH, UNTERACH A. A.

UTTENDORF
120 ⊖ ▲ BADESEE UTTENDORF, UTTENDORF

WAIDRING
121 ▲ BADESEE WAIDRING, WAIDRING

WALCHSEE
122 ▲ WALCHSEE, STRANDBAD; WALCHSEE
123 ⊕ ▲ WALCHSEE, WEST VOR CAMPINGPLATZ, WALCHSEE

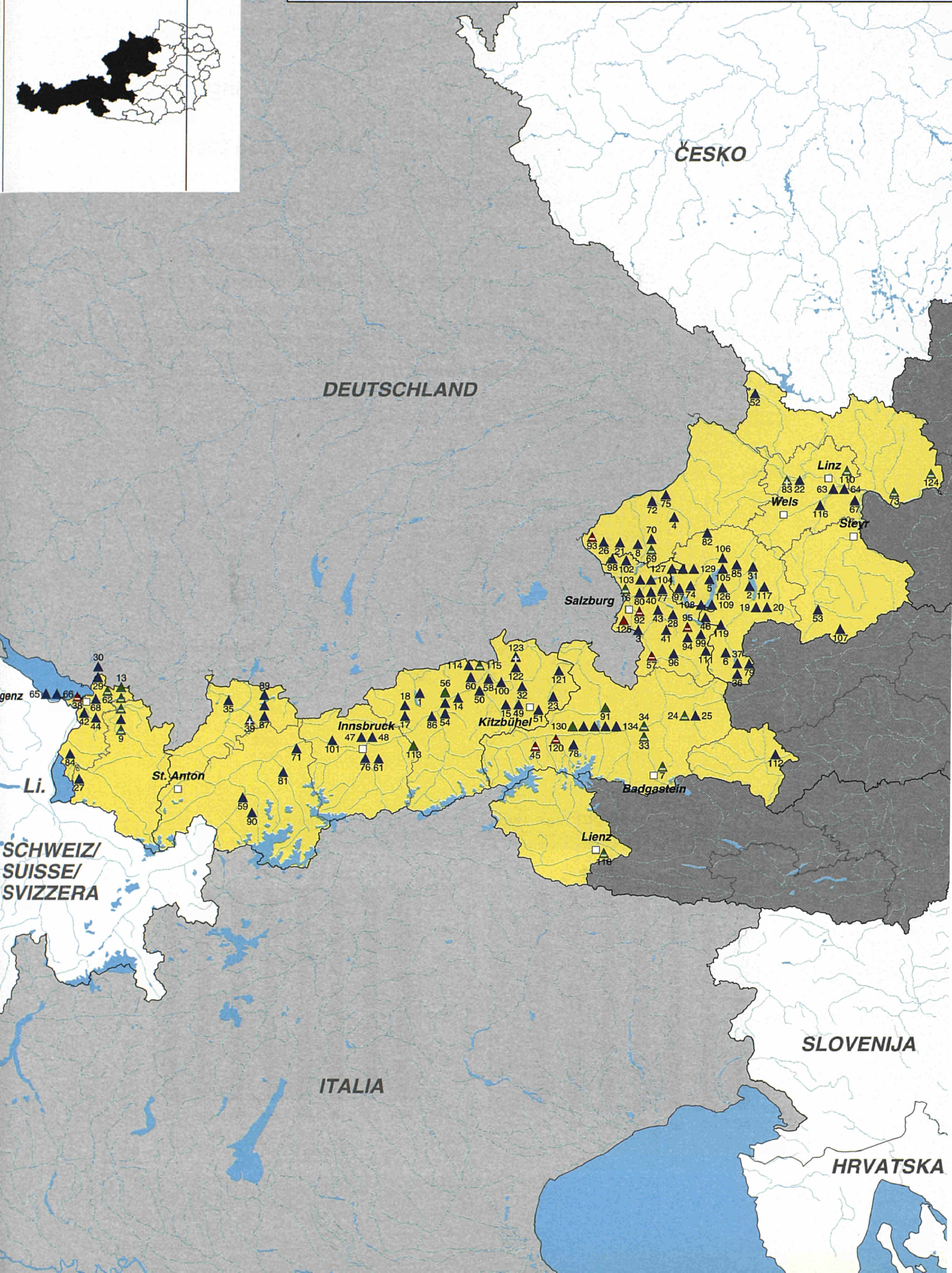
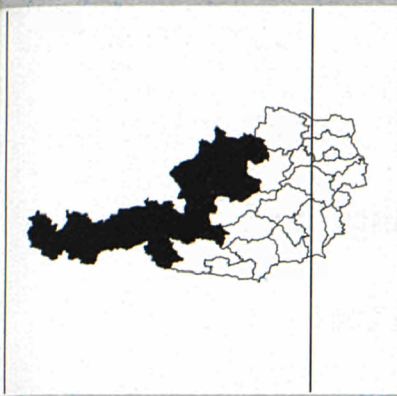
WALDHAUSEN IM STRUDENGAU
124 ⊖ ▲ BADESEE WALDHAUSEN, WALDHAUSEN I. S.

WALS-SIEZENHEIM
125 ▲ AUTOBAHNSEE VIEHHAUSEN, WALS-SIEZENHEIM

WEYREGG AM ATTERSEE
126 ▲ ATTERSEE, WEYREGG (LAND OÖ), WEYREGG A. A.

ZELL AM MOOS
127 ▲ IRR- ODER ZELLERSEE, LAITER (OBERHOFEN), ZELL
128 ▲ IRR- ODER ZELLERSEE, TIEFGRABEN, ZELL AM MOOS
129 ▲ IRR- ODER ZELLERSEE, ZELL AM MOOS, ZELL AM MO

ZELL AM SEE
130 ▲ ZELLER SEE, STRANDBAD ERLBERG, ZELL AM SEE
131 ▲ ZELLER SEE, STRANDBAD PRIELAU, ZELL AM SEE
132 ▲ ZELLER SEE, STRANDBAD SCHÜTTDORF, ZELL AM SEE
133 ▲ ZELLER SEE, STRANDBAD THUMERSBACH, ZELL AM SEE
134 ▲ ZELLER SEE, STRANDBAD ZELL, ZELL AM SEE



Portugal

1. 1999 bathing season

Portugal: 1 June to 30 September
 Autonomous Region of the Açores: 15 June to 15 September

2. Main results

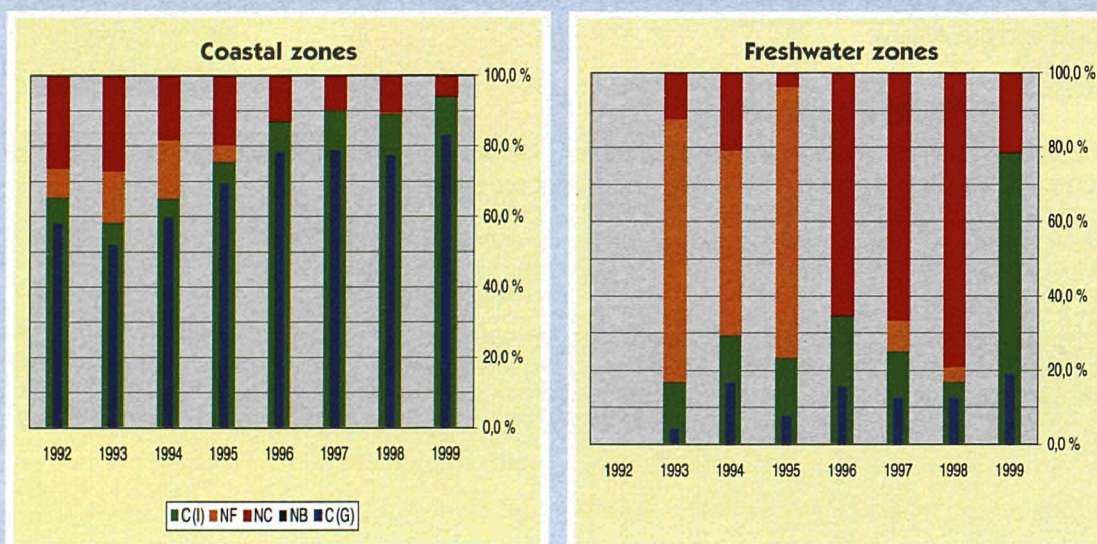
Table 1 — Evolution of the results from 1992 to 1999

Σ : total number of bathing areas;
 C (I) : percentage of bathing areas sufficiently sampled which comply with mandatory values;
 C (G) : percentage of bathing areas sufficiently sampled which comply with guide values;
 NF : percentage of bathing areas insufficiently sampled;
 NC : percentage of bathing areas which do not comply with mandatory values or which are not sampled (or no data available);
 NB : percentage of points where bathing was prohibited for the duration of the bathing season.

Parameters for which compliance is calculated: total coliforms, faecal coliforms, mineral oils, surface-active substances and phenols.

Portugal		Σ	C (I) (%)	C (G) (%)	NF (%)	NC (%)	NB (%)
Coastal zones	1992	227	65.2	58.1	8.4	26.4	0.0
	1993	312	58.1	51.8	14.7	27.2	0.0
	1994	315	64.9	59.5	16.8	18.4	0.0
	1995	334	75.1	69.2	5.1	19.8	0.0
	1996	338	86.7	78.1	0.9	12.4	0.0
	1997	336	89.6	78.6	0.6	9.8	0.0
	1998	342	88.9	77.2	0.6	10.5	0.0
	1999	342	93.9	83.0	0.0	6.1	0.0
	Freshwater zones	1992	—	—	—	—	—
1993		24	16.7	4.2	70.8	12.5	0.0
1994		24	29.2	16.7	50.0	20.8	0.0
1995		26	23.1	7.7	73.1	3.8	0.0
1996		26	34.6	15.4	7.7	57.7	0.0
1997		24	25.0	12.5	8.3	66.7	0.0
1998		24	16.7	12.5	4.2	79.1	0.0
1999		37	78.4	18.9	0.0	21.6	0.0

Figure 1 — Evolution of the results from 1992 to 1999



3. Number of bathing areas (coastal: 342; freshwater: 37)

In the case of the freshwater zones, three bathing areas were withdrawn and three new areas were taken into account during the 1999 bathing season. In the case of the freshwater zones, 1 bathing area was withdrawn and 14 new areas were taken into account compared with the previous bathing season.

4. Comments

The results submitted show a significant improvement in bathing water quality, particularly in the freshwater zones, with all 14 new freshwater bathing areas added during the 1999 bathing season complying with the mandatory values.

In the coastal zones, the percentage of bathing areas complying with the guide and/or mandatory values rose by 5.5 and 4.6 % respectively to 83 and 93.8 % for the 1999 bathing season. The percentage of bathing areas not complying with the mandatory values fell by 4 % compared with the previous bathing season to 6.2 %. There were no longer any insufficiently sampled bathing areas (0.6 % in the 1998 bathing season) and, as in previous seasons, there were no areas where bathing was prohibited.

The situation clearly improved in the freshwater zones, even if the compliance rates were still relatively low. Although it could be higher, the percentage of bathing areas complying with the mandatory values (78.4 %) improved spectacularly compared with the previous bathing season, with an increase of 32.6 % for the 1999 season. The percentage of bathing areas complying with the guide values remained particularly low and even declined from 20.8 % in the 1998 bathing season to 18.9 % in the 1999 season. There was an equally spectacular reduction in the percentage of bathing areas failing to comply with the mandatory values, which fell from 50 % in the 1998 bathing season to 21.6 % in the 1999 season. There were no longer any bathing areas which were insufficiently sampled (4.2 % for the 1998 bathing season). As in previous seasons, there were no areas where bathing was prohibited.

5. General information

Public information

Every year since 1989, the Ministries of the Environment and Health have published a document on the quality of bathing areas which is distributed and posted in health centres, tourism offices, harbour master's offices in ports and in bathing areas. Information on bathing areas is also provided to the public on the Internet.

Wastewater treatment

A major project for the treatment of wastewater has been implemented along the Estoril coast: it includes the building of a large sewage outfall in the sea measuring 2 km, as well as a treatment plant for urban wastewater in the Lisbon region. Another large project is foreseen for the region of Porto and the Algarve.

6. Infringement procedure

The Commission decided to initiate proceedings before the Court of Justice against Portugal for non-compliance with the directive and insufficient sampling.

7. Analysis of the changes

Table 2 — Cross-reference table (bathing season 1998 and 1999)

Coastal zones (TC, FC, MO, SA, PHE)

	1999	DEL	Ban	NS	NC	Freq	C (I)	C (G)	Tot. 99
1998		3	0	0	21	0	36	285	342
NEW	3							3	3
Ban	0								0
NS	3	1			1		1		2
NC	32				9		11	12	32
Freq	2	1						1	1
C (I)	40				5		18	17	40
C (G)	265	1			6		6	252	264
Tot. 98	342	3	0	0	21	0	36	282	

Coastal zones (ratio = 2.5; stability = 82.3 %)

The ratio is 2.5, which indicates unambiguously that the average status of the bathing waters recorded during the 1999 bathing season improved appreciably compared with the previous season.

The stability index is still low considering that it seems to be easier to maintain quality from one bathing season to another in coastal waters than in freshwater zones. This has no negative impact on average bathing water quality, inasmuch as the trend is largely upward, as the ratio indicates.

Another point to emphasise is that no insufficiently sampled bathing areas remained during the 1999 bathing season. One of the areas concerned was withdrawn, and the other was brought into line with the guide values.

Freshwater zones (TC, FC, MO, SA, PHE)

	1999	DEL	Ban	NS	NC	Freq	C (I)	C (G)	Tot. 99
1998		1	0	0	8	0	22	7	37
NEW	14								14
Ban	0								0
NS	0								0
NC	12	1			3		4	4	11
Freq	1						1		1
C (I)	6				3		2	1	6
C (G)	5				2		1	2	5
Tot. 98	24	1	0	0	8	0	8	7	

Freshwater zones (ratio = 1.7; stability = 30.4 %)

The ratio reflects a significant improvement in the average quality of the freshwater bathing areas compared with the previous bathing season. Moreover, 14 new bathing areas, all complying with the mandatory values, were added compared with the 1998 bathing season.

By contrast, the stability index is particularly low, reflecting the fact that practically 70 % of the bathing areas changed status compared with the previous bathing season. This had no repercussions inasmuch as the average bathing water quality improved appreciably compared with the previous bathing season and, therefore, the majority of the changes were in the right direction.

Similar to the situation in the coastal zones, no bathing areas remained insufficiently sampled during the 1999 bathing season.

- ALFANDEGA DA FE**
- 1 ⊕ ▲ RIO SABOR-ST. ANTAO
- ALVAIAZERE**
- 2 ▲ RIBEIRA D'ALGE
- ARCO DE VALDEVEZ**
- 3 ▲ RIO VEZ-PONTILHÃO DA VALETA
- ARGANIL**
- 4 ▲ PIODAO
- AVEIRO**
- 5 ● SAO JACINTO
- CAMINHA**
- 6 ⊖ ● CAMINHA
- 7 ● FORTE DO CAO
- 8 ● MOLEDO
- 9 ⊖ ● V. PRAIA DE ANCORA
- CANTANHEDE**
- 10 ● TOCHA
- CASTANHEIRA DE PERA**
- 11 ▲ CORGA
- COIMBRA**
- 12 ▲ PALHEIROS DO ZORRO
- ESPINHO**
- 13 ⊖ ● ESPINHO-BAIA
- 14 ⊕ ● ESPINHO-RUA 37
- 15 ● FRENTE AZUL
- 16 ● PARAMOS
- 17 ● SECA
- 18 ● SILVALDE
- ESPOSENDE**
- 19 ⊕ ● ANTAS
- 20 ● APULIA
- 21 ● BELINHO
- 22 ● FAO-OFIR
- 23 ● MARINHAS-CEPAES
- 24 ⊕ ● S.BARTOLOMEU DO MAR
- 25 ⊕ ● SUAVE MAR
- FIGUEIRA DA FOZ**
- 26 ● BUARCOS
- 27 ⊖ ● CABEDELLO
- 28 ⊕ ● COSTA DE LAVOS
- 29 ⊕ ● COVA GALA
- 30 ● FIGUEIRA DA FOZ-ALTO DO VISO
- 31 ⊕ ● FIGUEIRA DA FOZ-MOLHE NORTE
- 32 ⊕ ● FIGUEIRA DA FOZ-RELOGIO
- 33 ⊕ ● LEIROSA
- 34 ● MURTIHEIRA
- 35 ● QUIAIOS
- FIGUEIRO DOS VINHOS**
- 36 ▲ ANA DE AVIZ
- FREIXO DE ESPADA A CINTA**
- 37 ⊕ ▲ RIO DOURO-CONGIDA
- ILHAVO**
- 38 ● BARRA
- 39 ⊕ ● BIARRITZ-RIA
- 40 ● COSTA NOVA
- LEIRIA**
- 41 ● PEDROGÃO SUL
- 42 ● PEDROGÃO-CENTRO
- MACAO**
- 43 ▲ ORTIGA
- MACEDO DE CAVALEIROS**
- 44 ⊕ ▲ ALBUFEIRA DO AZIBO
- MARINHA GRANDE**
- 45 ● S. PEDRO DE MOEL
- 46 ● VIEIRA
- MIRA**
- 47 ● MIRA
- MIRANDA DO CORVO**
- 48 ▲ SENHORA DA PIEDADE
- MIRANDA DO DOURO**
- 49 ▲ ALBUFEIRA DE MIRANDA

- MIRANDELA**
- 50 ⊕ ▲ RIO TUA-MARAVILHA
- MOGADOURO**
- 51 ⊕ ▲ FOZ DO AZIBO
- 52 ⊕ ▲ RIO SABOR-PONTE REMONDES
- MURTOSA**
- 53 ● MONTE BRANCO
- 54 ● TORREIRA
- OLEIROS**
- 55 ▲ CAMBAS
- OLIVEIRA DE FRADES**
- 56 ▲ VAU
- OVAR**
- 57 ⊕ ● ARAINHO
- 58 ● CORTEGACA
- 59 ⊖ ● ESMORIZ
- 60 ● FURADOURO
- 61 ● MARRETA
- PONTE DA BARCA**
- 62 ▲ RIO LIMA-PONTE DA BARCA
- PONTE DE LIMA**
- 63 ⊖ ▲ ARNADO
- 64 ⊖ ▲ D. ANA
- PORTO**
- 65 ⊕ ● CASTELO DO QUEIJO
- 66 ● GONDAREM
- POVOA DE VARZIM**
- 67 ● LAGOA
- 68 ⊕ ● PAIMO
- SERTA**
- 69 ▲ RIBEIRA GRANDE
- TORRE DE MONCORVO**
- 70 ⊕ ▲ FOZ DO SABOR
- VAGOS**
- 71 ⊕ ● PONTE VAGUEIRA
- 72 ● VAGUEIRA
- VIANA DO CASTELO**
- 73 ● AFIFE
- 74 ⊖ ● AMOROSA
- 75 ● ARDA
- 76 ⊖ ● CABEDELLO
- 77 ● CARRECO
- 78 ● CASTELO DE NEIVA
- 79 ● NORTE
- 80 ● PACO
- VILA DO CONDE**
- 81 ● ARVORE
- 82 ⊖ ● LABRUGE
- 83 ⊖ ● MINDELO
- 84 ● VILA CHA
- VILA DO REI**
- 85 ▲ PEGO DAS CANELAS
- VILA NOVA DE GAIA**
- 86 ⊕ ● AGUDA
- 87 ● FRANCELOS
- 88 ⊕ ● GRANJA
- 89 ⊕ ● LAVADORES
- 90 ⊕ ● MADALENA
- 91 ● MIRAMAR
- 92 ⊕ ● SALGUEIROS
- 93 ⊕ ● VALADARES
- VILA VELHA DE RODAO**
- 94 ▲ AZENHA DOS GAVIOES
- VIMIOSO**
- 95 ▲ PONTE MACAS
- VINHAIS**
- 96 ▲ RIO RABACAL-PONTE FRADES
- 97 ⊕ ▲ RIO TUELA-PONTE DA RANCA
- 98 ⊕ ▲ RIO TUELA-PONTE SOEIRA

Minho-Lima, Cávado, Ave, Grande Porto, Tâmega,
 Entre-Douro-e-Vouga, Douro, Alto Trás-os-Montes,
 Baixo Vouga, Baixo Mondego, Pinhal Litoral,
 Pinhal Interior Norte, Cova da Beira,
 Dão-Lafões, Pinhal Interior Sul, Serra da Estrela,
 Beira Interior Norte, Beira Interior Sul



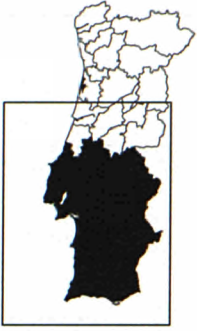
- ALBUFEIRA**
- 1 ● ALEMAES
- 2 ● ARRIFES
- 3 ● AVEIROS
- 4 ● BALEEIRA
- 5 ● BELHARUCAS
- 6 ● CASTELO
- 7 ● COELHA
- 8 ● EVARISTO
- 9 ● FALESIA
- 10 ● GALE-LESTE
- 11 ● GALE-OESTE
- 12 ● INATEL
- 13 ● MANUEL LOURENCO-GALE
- 14 ● MARIA LUISA
- 15 ● OLHOS D'AGUA
- 16 ● OURA
- 17 ● PESCADORES
- 18 ● ROCHA BAIXINHA-LESTE
- 19 ● ROCHA BAIXINHA-OESTE
- 20 ● S. RAFAEL
- 21 ● SALGADOS
- 22 ● SANTA EULALIA
- 23 ● TUNEL
- ALCOBACA**
- 24 ● PAREDES DE VITORIA
- 25 ● PEDRA DO OURO
- 26 ● POLVOEIRA
- 27 ⊕ S. MARTINHO DO PORTO
- 28 ● AGUA DE MADEIROS
- ALJEZUR**
- 29 ● AMADO
- 30 ● AMOREIRA-MAR
- 31 ⊕ AMOREIRA-RIO
- 32 ● ARRIFANA
- 33 ● BORDEIRA
- 34 ● MONTE CLERIGO
- 35 ● ODECEIXE-MAR
- ALMADA**
- 36 ● ACACIA SUL
- 37 ● ACACIAS
- 38 ● ACACIAS NORTE
- 39 ● ALBATROZ
- 40 ● FONTE DA TELHA
- 41 ● MEDOS
- 42 ● MEDOS SUL
- 43 ● S. JOAO DA CAPARICA
- 44 ● S. JOAO DA CAPARICA SUL
- 45 ● TERRAS DA COSTA
- 46 ● TERRAS DA COSTA SUL
- 47 ● VILA DA COSTA
- ARRONCHES**
- 48 ⊕ ▲ ALBUFEIRA DO CAIA
- AVIS**
- 49 ⊖ ▲ ALBUFEIRA DO MARANHÃO
- CALDAS DA RAINHA**
- 50 ● FOZ DO ARELHO-ABERTA
- 51 ● FOZ DO ARELHO-LAGOA
- 52 ● FOZ DO ARELHO-MAR
- CAMPO MAIOR**
- 53 ⊖ ▲ ALBUFEIRA DO CAIA-ILHA
- CASCAIS**
- 54 ● AZARUJINHA
- 55 ● CARCAVELOS
- 56 ● CONCEICAO
- 57 ⊕ CRESMINA
- 58 ● GUINCHO
- 59 ⊕ MOITAS
- 60 ⊕ PAREDE
- 61 ● POCAS
- 62 ⊖ RAINHA
- 63 ⊕ S. PEDRO DO ESTORIL
- 64 ⊕ TAMARIZ
- CASTELO DE VIDE**
- 65 ⊖ ▲ ALBUFEIRA DE POVOA E MEADAS
- CASTRO MARIM**
- 66 ● ALAGOA-ALTURA
- 67 ● PRAIA VERDE
- 68 ● RETUR
- FARO**
- 69 ● BARRETA
- 70 ● CULATRA-MAR
- 71 ● CULATRA-RIA

- 72 ● FARO-MAR
- 73 ● FARO-RIA
- 74 ● HANGARES
- 75 ● ILHA DO FAROL-MAR
- 76 ● ILHA DO FAROL-RIA
- FRONTEIRA**
- 77 ▲ TERMAS DE CABECO DE VIDE-REPRESA
- GRANDOLA**
- 78 ● ATLANTICA
- 79 ● CARVALHAL
- 80 ● COMPORTA
- 81 ● GALE-FONTAINHAS
- 82 ● MELIDES
- 83 ● TROIA-BICO DAS LULAS
- 84 ● TROIA-MAR
- 85 ● TROIA-RIO
- LAGOA**
- 86 ⊕ ANGRINHA
- 87 ● BENAGIL
- 88 ● CANEIROS
- 89 ● CARVALHO
- 90 ⊖ CARVOEIRO
- 91 ● COVA REDONDA
- 92 ● FERRAGUDO
- 93 ● MARINHA
- 94 ● PINTADINHO
- 95 ● SENHORA DA ROCHA
- 96 ⊕ VALE CENTEANES
- LAGOS**
- 97 ● BATATA
- 98 ● CAIS DA SOLARIA
- 99 ⊖ D. ANA
- 100 ● LUZ
- 101 ● MEIA PRAIA
- 102 ● PORTO DE MOS
- LOULE**
- 103 ● ANCAO
- 104 ● DUNA
- 105 ● GARRAO
- 106 ● QUARTEIRA
- 107 ● QUINTA DO LAGO
- 108 ● TRAFAL
- 109 ● TRAFAL-CAVALO PRETO-MAR
- 110 ● VALE DE LOBO
- 111 ● VILAMOURA
- 112 ▲ TRAFAL-CAVALO PRETO-LAGOA
- LOURINHA**
- 113 ● AREAL SUL
- 114 ⊖ AREIA BRANCA
- 115 ● PAIMOGO
- 116 ● PORTO DAS BARCAS
- 117 ● PORTO DINHEIRO
- 118 ● VALE MITAO
- MAFRA**
- 119 ● RIBEIRA DE ILHAS
- 120 ⊕ S. LOURENCO
- MARVÃO**
- 121 ▲ PORTAGEM-REPRESA
- NAZARE**
- 122 ● NAZARE
- 123 ● SALGADO
- ODEMIRA**
- 124 ● ALMOGRAVE
- 125 ● ODECEIXE-BAIONA
- 126 ⊕ ODECEIXE-RIO
- 127 ● VILA NOVA DE MILFONTES-FAROL
- 128 ● VILA NOVA DE MILFONTES-FRANQUIA
- 129 ● VILA NOVA DE MILFONTES-FURNAS
- 130 ● VILA NOVA DE MILFONTES-VILA FORMOSA
- 131 ● ZAMBUJEIRA DO MAR
- OEIRAS**
- 132 ⊕ ● TORRE
- OLHAO**
- 133 ● ARMONA-MAR
- 134 ● ARMONA-RIA
- 135 ● CAVACOS
- 136 ● FUSETA-MAR
- 137 ● FUSETA-RIA
- 138 ● TESOS
- PENICHE**
- 139 ● BALEAL
- 140 ● BERLENGA
- 141 ● CONSOLACAO

- 142 ● COVA DA ALFARROBA
- 143 ● MEDAO-SUPERTUBOS
- 144 ● S. BERNARDINO
- PONTE DE SOR**
- 145 ▲ ALBUFEIRA DE MONTARGIL
- PORTIMAO**
- 146 ● ALVOR
- 147 ● BARRANCO DAS CANAS
- 148 ● CARIANOS
- 149 ● PRAINHA
- 150 ● ROCHA
- 151 ● TRES CASTELOS
- 152 ● TRES IRMAOS
- 153 ● VAU
- SANTIAGO DO CACEM**
- 154 ● AREIAS BRANCAS
- 155 ● COSTA DE SANTO ANDRE
- 156 ● FONTE DO CORTICO
- 157 ● MONTE VELHO
- 158 ⊖ ▲ LAGOA DE SANTO ANDRE
- SESIMBRA**
- 159 ● CALIFORNIA
- 160 ● MOINHO DE BAIXO-MECO
- 161 ● OURO
- SETUBAL**
- 162 ● ALBARQUEL
- 163 ● FIGUEIRINHA
- 164 ⊖ GALAPOS
- 165 ● PORTINHO DA ARRABIDA
- SILVES**
- 166 ● ARMACAO DE PERA
- 167 ● BARCOS
- 168 ● GRANDE
- SINES**
- 169 ● GRANDE DE PORTO COVO
- 170 ● ILHA DO PESSEGUEIRO
- 171 ● MORGAVEL
- 172 ● S. TORPES
- 173 ● VASCO DA GAMA
- SINTRA**
- 174 ● ADRAGA
- 175 ● GRANDE
- 176 ⊕ MACAS
- 177 ● MAGOITO
- 178 ● S. JULIAO
- TAVIRA**
- 179 ● BARRIL
- 180 ● CABANAS-MAR
- 181 ● CABANAS-RIA
- 182 ● FORTE DA BARRA
- 183 ● ILHA DE TAVIRA-MAR
- 184 ● ILHA DE TAVIRA-RIA
- 185 ● TERRA ESTREITA
- TORRES VEDRAS**
- 186 ● AMANHA
- 187 ⊕ AZUL
- 188 ● FISICA-STA. CRUZ
- 189 ⊕ MIRANTE
- 190 ● PISAO-STA. CRUZ
- 191 ⊕ SANTA CRUZ-CENTRO
- 192 ⊕ SANTA RITA
- 193 ● SANTA RITA-SUL
- VILA DO BISPO**
- 194 ● ALMADENA-CABANAS VELHAS
- 195 ● BELICHE
- 196 ● BOCA DO RIO
- 197 ● BURG AU
- 198 ● CASTELEJO
- 199 ● CORDOAMA
- 200 ● FIGUEIRA
- 201 ● INGRINA
- 202 ● MARETA
- 203 ● MARTINHAL
- 204 ● SALEMA
- 205 ● TONEL
- 206 ● ZAVIAL
- VILA REAL DE SANTO ANTONIO**
- 207 ● FABRICA-MAR
- 208 ● LOTA
- 209 ● MANTA ROTA
- 210 ● MONTE GORDO
- 211 ⊖ PONTA DA AREIA
- 212 ● SANTO ANTONIO

Lezíria do Tejo, Grande Lisboa, Península de Setúbal, Médio Tejo, Alentejo Litoral, Alto Alentejo, Alentejo Central, Baixo Alentejo, Algarve, Oeste

PORTUGAL



OCEANO ATLÂNTICO

ESPAÑA

GOLFO DE CÁDIS



ANGRA DO HEROISMO

- 1 ● CINCO RIBEIRAS
- 2 ● NEGRITO
- 3 ● SALGA
- 4 ● SALGUEIROS
- 5 ● SILVEIRA

CALHETA

- 6 ● CALHETA/PORTINHO
- 7 ● CALHETA (MADEIRA)

CORVO

- 8 ⊕ ● AREIA

FUNCHAL

- 9 ● AREEIRO
- 10 ● BARREIRINHA
- 11 ● CLUBE NAVAL DO FUNCHAL
- 12 ● FORMOSA
- 13 ● LIDO-COMPLEXO BALNEAR
- 14 ● POCAS DO GOMES-DOCA DO CAVACAS
- 15 ● PRAIA NOVA

HORTA

- 16 ● ALMOXARIFE
- 17 ● CONCEICAO
- 18 ● FAJA
- 19 ⊕ ● PORTO PIM
- 20 ● VARADOURO

LAGOA

- 21 ● CALOURA
- 22 ● ZONA BALNEAR DA LAGOA

LAJES DAS FLORES

- 23 ● FAJA GRANDE

LAJES DO PICO

- 24 ● ZONA BALNEAR DAS LAJES

MACHICO

- 25 ⊕ ● PORTO DA CRUZ
- 26 ● PRAINHA
- 27 ● S. ROQUE

MADALENA

- 28 ● ZONA BALNEAR DA MADALENA

NORDESTE

- 29 ● LOMBO GORDO

PONTA DELGADA

- 30 ● MILICIAS
- 31 ● MOSTEIROS
- 32 ● POPULO

PONTA DO SOL

- 33 ● MADALENA DO MAR
- 34 ● PONTA DO SOL

PORTO MONIZ

- 35 ● PORTO MONIZ

- 36 ● SEIXAL

PORTO SANTO

- 37 ● PORTO SANTO - CABECO DA PONTA
- 38 ● PORTO SANTO - CALHETA
- 39 ● PORTO SANTO - FONTINHA
- 40 ● PORTO SANTO - PENEDO
- 41 ● PORTO SANTO - RIBEIRO COCHINO

POVOACAO

- 42 ● RIBEIRA QUENTE

RIBEIRA BRAVA

- 43 ● RIBEIRA BRAVA

RIBEIRA GRANDE

- 44 ● PORTO FORMOSO

SANTA CRUZ

- 45 ● GALO MAR
- 46 ⊖ ● PALMEIRAS
- 47 ● REIS MAGOS

SANTA CRUZ DA GRACIOSA

- 48 ⊖ ● BARRA/SANTA CRUZ
- 49 ● BARRO VERMELHO
- 50 ● CARAPACHO
- 51 ● PRAIA

SANTA CRUZ DAS FLORES

- 52 ● ZONA BALNEAR DE SANTA CRUZ

SAO ROQUE DO PICO

- 53 ⊕ ● CAIS DO PICO
- 54 ⊕ ● ZONA BALNEAR DE S. ROQUE

SAO VICENTE

- 55 ● BAIA DOS JUNCOS
- 56 ● PONTA DELGADA (MADEIRA)

VELAS

- 57 ● VELAS/PREGUIÇA

VILA DO PORTO

- 58 ● FORMOSA
- 59 ● S. LOURENCO

VILA FRANCA DO CAMPO

- 60 ● AGUA D'ALTO
- 61 ● CORPO SANTO
- 62 ● ILHEU DE VILA FRANCA DO CAMPO
- 63 ● PRAINHA DE AGUA D'ALTO
- 64 ● VINHA DA AREIA

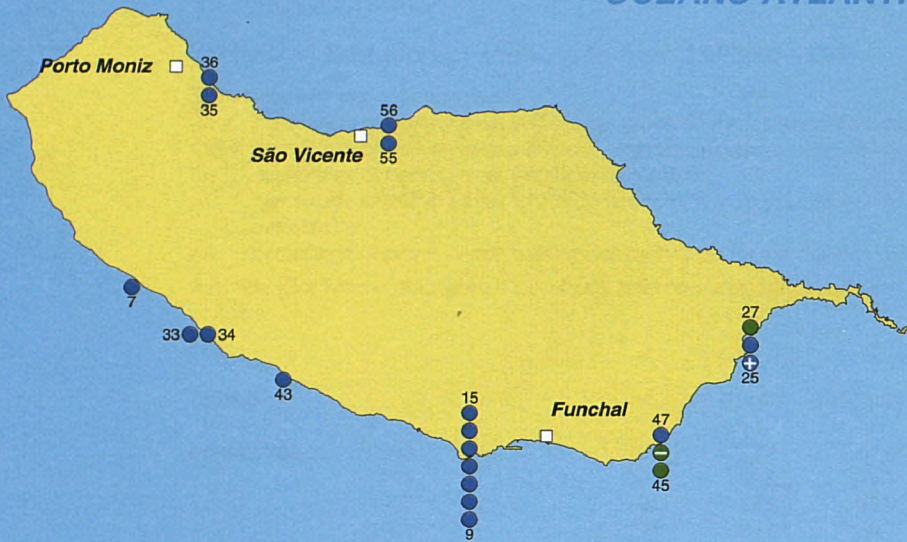
VILA PRAIA DA VITORIA

- 65 ● GRANDE
- 66 ● PORTO MARTINS
- 67 ● PRAINHA
- 68 ● SARGENTOS
- 69 ● ZONA BALNEAR DOS BISCOITOS

Madeira
Açores



OCEANO ATLÂNTICO

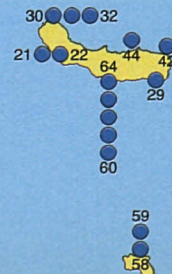


Madeira



OCEANO ATLÂNTICO

Açores



500054
0100A

Finland

1. 1999 bathing season

1 June to 15 August and in Lapland from 15 June to 15 August

2. Main results

Table 1 — Evolution of the results from 1995 to 1999

Σ : total number of bathing areas;

C (I) : percentage of bathing areas sufficiently sampled which comply with mandatory values;

C (G): percentage of bathing areas sufficiently sampled which comply with guide values;

NF : percentage of bathing areas insufficiently sampled;

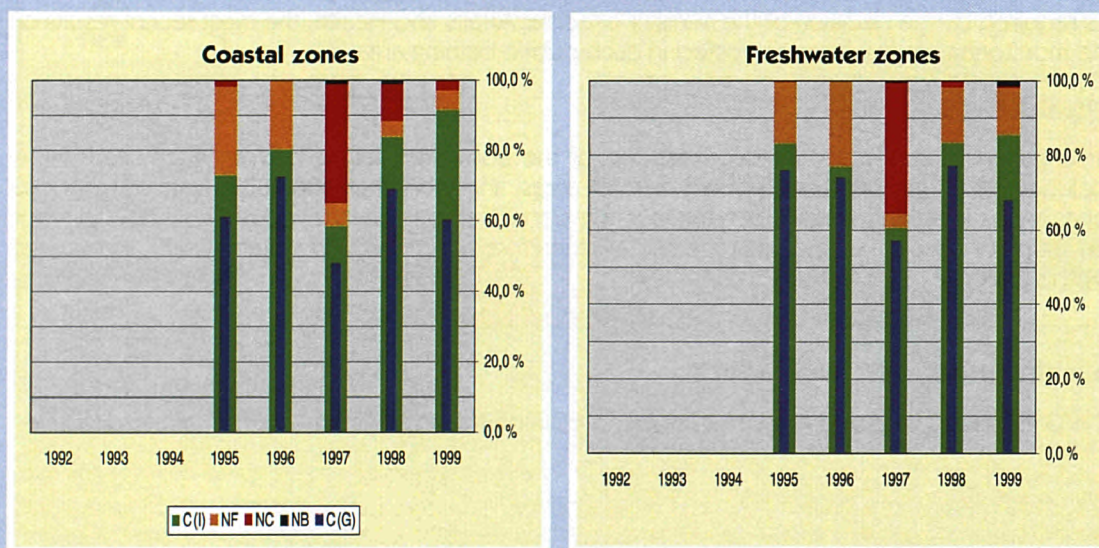
NC : percentage of bathing areas which do not comply with mandatory values or which are not sampled (or no data available);

NB : percentage of points where bathing was prohibited for the duration of the bathing season.

Parameters for which compliance is calculated: total coliforms, faecal coliforms, mineral oils, surface-active substances and phenols.

Finland		Σ	C (I) (%)	C (G) (%)	NF (%)	NC (%)	NB (%)
Coastal zones	1995	100	73.0	61.0	25.0	2.0	0.0
	1996	101	80.2	72.3	19.8	0.0	0.0
	1997	94	58.5	47.9	6.4	34.0	1.1
	1998	94	84.0	69.1	4.3	10.6	1.1
	1999	93	91.4	60.2	5.4	3.2	0.0
Freshwater zones	1995	378	83.1	75.9	16.4	0.5	0.0
	1996	391	77.0	73.9	22.8	0.3	0.0
	1997	360	60.6	56.9	3.6	35.3	0.5
	1998	357	83.2	77.3	14.9	1.9	0.0
	1999	343	85.4	67.9	12.5	0.6	1.5

Figure 1 — Evolution of the results from 1995 to 1999



3. Number of bathing areas (coastal: 93; freshwater: 343)

Compared with the 1998 bathing season, one coastal bathing area was withdrawn. For the 1999 bathing season, 15 freshwater bathing areas were withdrawn and 1 new freshwater bathing area was taken into account.

4. Comments

This was the first bathing season for which Finland's results included the measurements for the 'total coliforms' microbiological parameter, in accordance with the directive.

In both the coastal and, to a slightly more marked extent, the freshwater zones, the average bathing water quality was low compared with the previous bathing season. Also, the percentage of bathing areas insufficiently sampled was relatively high, particularly in the freshwater zones. This point is particularly negative since the sampling rate is a known quantity for each bathing area and is not open to interpretation.

In the coastal zones, the average bathing water quality was relatively low. Although the percentage of bathing areas complying with the mandatory values rose by over 6 % to 91.4 % — a satisfactory value — the percentage complying with the stricter guide values (60.2 %) fell by practically 9 % and was relatively low. The percentage of bathing areas not complying with the mandatory values (3.2 %) was down very sharply on the previous bathing season (10.6 %) but remained significant. Conversely, the percentage of bathing areas insufficiently sampled rose slightly to 5.4 %. There were no areas where bathing was prohibited.

In the freshwater zones, the results were also erratic but showed a downward trend. Although the percentage of bathing areas complying with the mandatory values rose slightly, it remained fairly low, creeping from 83.2 % during the 1998 bathing season to 85.4 % in the 1999 season. The same applies to the percentage of bathing areas complying with the guide values (67.9 %) which was down by practically 10 %. Following the same trend, the percentage of bathing areas insufficiently sampled (12.5 %) was down by 2.4 % but remained unacceptably high. Bathing had not been prohibited in any bathing area during the previous season but was prohibited at 1.5 % during the 1999 season. The only more satisfactory value was the percentage of bathing areas not complying with the mandatory values, which fell slightly from 1.9 % during the 1998 bathing season to 0.6 %.

5. General information

Public information

As required by the decision of the Ministry of Social Affairs and Health, the most recent results on the monitoring programme are posted in each public bathing area.

Other information

Finland has stated that, with the exception of the abovementioned bathing areas, its territory includes more than 2 000 small public bathing areas, and more than 400 000 private summer cottages are near bathing water. Given the low number of bathers, the latter do not correspond to the definition of Article 1 of the directive and are therefore not monitored systematically, as required by the directive.

6. Infringement procedure

The Commission decided to issue a reasoned opinion for poor implementation of the directive.

7. Analysis of the changes

Table 2 — Cross-reference table (bathing season 1998 and 1999)

Coastal zones (TC, FC, MO, SA, PHE)

	1999	DEL	Ban	NS	NC	Freq	C (I)	C (G)	Tot. 99
1998		1	0	0	3	5	29	56	93
NEW	0								0
Ban	1						1		1
NS	0								0
NC	10					3	3	4	10
Freq	4					1		3	4
C (I)	14				1		6	7	14
C (G)	65	1			2	1	19	42	64
Tot. 98	94	1	0	0	3	5	29	56	

Coastal zones (ratio = 0.8; stability = 52.7 %)

The ratio is less than 1, which reflects a deterioration in average bathing water quality for the 1999 bathing season. This low ratio is coupled with a particularly low stability index, which means that 47.3 % of the areas taken into account during the 1998 bathing season and again in 1999 changed status from one season to the next.

The low ratio can be put into context by the fact that 43 % of the changes were due to bathing areas which used to comply with the guide values complying only with the less strict mandatory values during the 1999 bathing season.

It must be added that five bathing areas were still not sufficiently sampled. This is particularly regrettable inasmuch as the sampling rate is known for each bathing area. It is therefore unacceptable that not only were bathing areas which were insufficiently sampled during the previous bathing season still being sampled insufficiently, but also even bathing areas which were sampled correctly during the 1998 bathing season were insufficiently sampled during the 1999 season.

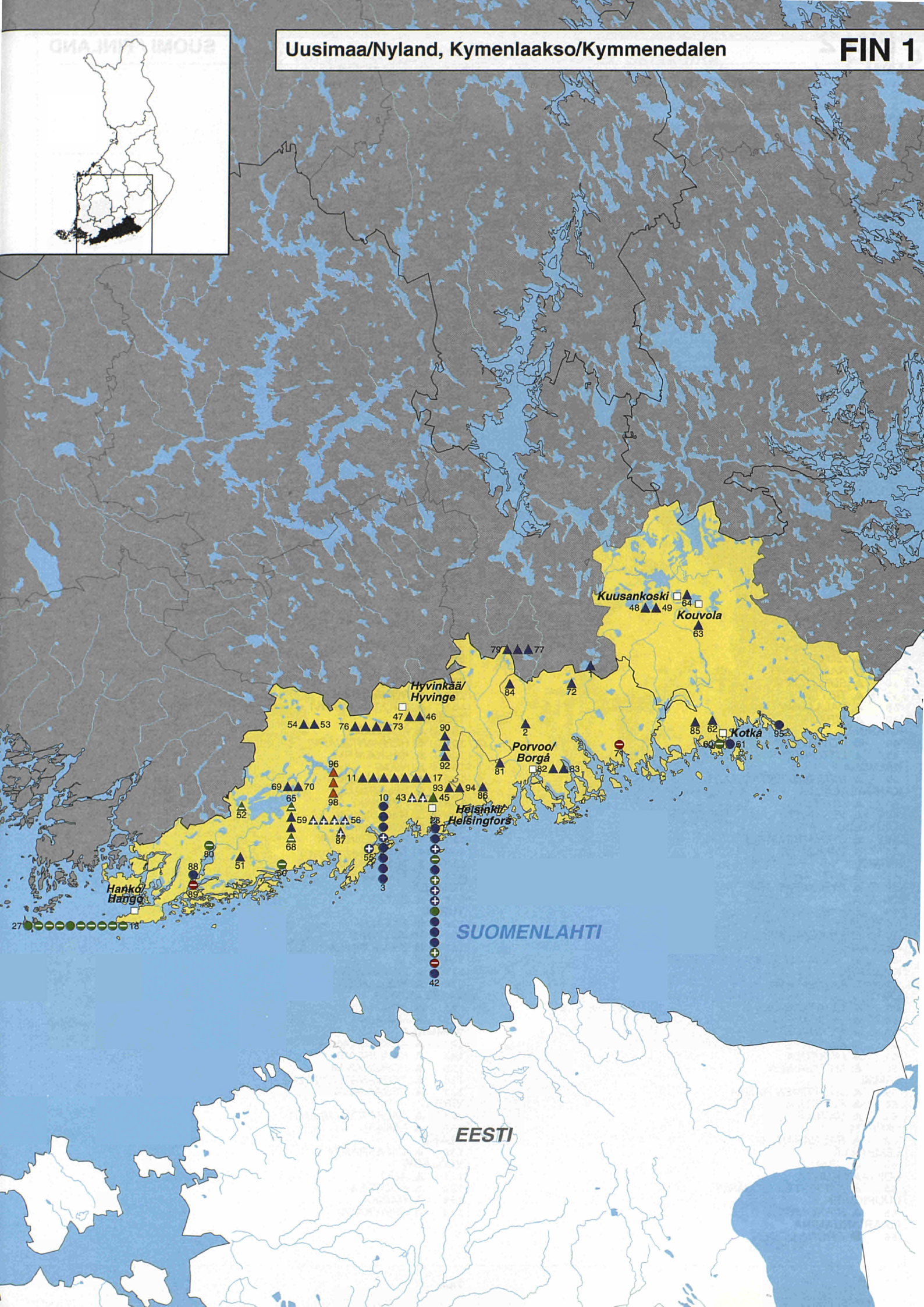
Freshwater zones (TC, FC, MO, SA, PHE)

	1999	DEL	Ban	NS	NC	Freq	C (I)	C (G)	Tot. 99
1998		15	5	0	2	43	60	233	343
NEW	1							1	1
Ban	0								0
NS	0								0
NC	7				1	4	1	1	7
Freq	53	3				21	6	23	50
C (I)	21	3					10	8	18
C (G)	276	9	5		1	18	43	200	267
Tot. 98	357	15	5	0	2	43	60	232	

Freshwater zones (ratio = 0.6; stability = 67.8 %)

The ratio is low, which reflects a slip into the red statuses from one bathing season to the next. Just as for the coastal zones, this ratio is coupled with a fairly low stability index; consequently, there were big changes, heading towards lower average freshwater quality.

The comments made on coastal zones must be repeated here. A significant number of changes came about because bathing areas which used to comply with the guide values lost their status and complied only with the mandatory values. Finally, the question of sampling cannot be overemphasised, this being illustrated perfectly by the case of Finland, which listed a total of 43 bathing areas as insufficiently sampled during the 1999 bathing season.



AETSA

- 1 ▲ AURAJÄRVEN RANTASAUNA
2 ⊕ ▲ ESSON RANTA
3 ▲ KIIMAJÄRVEN RANTASAUNA

ASIKKALA

- 4 ▲ KALMARINRANTA
5 ▲ KUOTAANRANTA
6 ▲ PIRPPULANRANTA

EURA

- 7 ▲ KIPERI

EURAJOKI

- 8 ⊕ ▲ LAHDENPERÄ

FORSSA

- 9 ⊖ ▲ LINIKKALA

HALIKKO

- 10 ● KOKKILA
11 ▲ MÄRYNUMMI

HÄMEENKYRÖ

- 12 ▲ JÄRVENKYLÄ

HÄMEENLINNA

- 13 ▲ AHVENISTO
14 ⊖ ▲ IDÄNPÄÄ
15 ▲ KIHTERSUO
16 ⊖ ▲ TERVANIEMI
17 ▲ UIMAHALLIN RANTA

HARJAVALTA

- 18 ⊖ ▲ KULTAKOUKKU

HARTOLA

- 19 ▲ AURINKORANTA

HATTULA

- 20 ⊖ ▲ HERNIÄINEN

HAUHO

- 21 ⊖ ▲ PAPPILANARO

HEINOLA

- 22 ▲ KYLPYLÄ

HOLLOLA

- 23 ▲ HAHMAJÄRVI
24 ▲ KOTOMÄKI
25 ▲ MESSILÄ
26 ⊖ ▲ VÄHÄ-TIILIJÄRVI

IKAALINEN

- 27 ▲ KASINO
28 ▲ KYLPYLÄ
29 ▲ TOIVOLANSAARI
30 ▲ TUOMISTONLAHTI

JANAKKALA

- 31 ⊖ ▲ KERNAALA
32 ⊖ ▲ LIINALAMPI
33 ⊖ ▲ PUUHAMAA
34 ⊖ ▲ RAHITTU
35 ▲ RANTALAHTI
36 ▲ SURUTON
37 ⊖ ▲ TIETTY
38 ▲ VALAJÄRVI
39 ▲ VIRALA

KAARINA

- 40 ● HOVIRINTA
41 ▲ LITTOINEN

KÄLVOLA

- 42 ⊖ ▲ URHEILUKENTÄN RANTA

KANGASALA

- 43 ▲ LIUTTU
44 ▲ VESANIEMI

KÄRKÖLÄ

- 45 ▲ ORIHARONJÄRVI
46 ▲ VALKJÄRVI

KIHNIÖ

- 47 ▲ AITOLAHTI
48 ⊖ ▲ PYHÄNIEMI

KIIKALA

- 49 ▲ HÄRJÄNVATSA

KOKEMÄKI

- 50 ⊖ ▲ PITKÄJÄRVI

KULLAA

- 51 ▲ SILOKALLION KURSSIKESKUS

KUUSJOKI

- 52 ▲ NUMMIJÄRVI

LAHTI

- 53 ▲ HERRASMANNI
54 ▲ LIKOLAMPI
55 ⊖ ▲ MERRASJÄRVI
56 ▲ MÖYSÄ
57 ▲ MUKKULA
58 ▲ MYTÄJÄINEN

LAMMI

- 59 ▲ JUOTTIMEN RANTA
60 ▲ PÖYSTILÄ
61 ▲ UNTULA

LAPPI TL

- 62 ▲ SAUNARANTA

LEMPÄÄLÄ

- 63 ▲ UIMALA

LOIMAAN KUNTA

- 64 ▲ PAPPISTEN ISOJÄRVI

LUOPIOINEN

- 65 ▲ KIRKONKYLÄ

MAARIANHAMINA

- 66 ● GRÖNA UDDEN

- 67 ● LILLA HOLMEN

- 68 ● MÖCKELÖ VÄSTRA

- 69 ⊕ ▲ NABBEN

MASKU

- 70 ▲ RIVIERA

MUURLA

- 71 ▲ PIILJÄRVI

NAANTALI

- 72 ● NUNNALAHTI

NASTOLA

- 73 ▲ KIRKONKYLÄ

- 74 ▲ KYMIJÄRVI

- 75 ▲ PAJULAHTI

- 76 ▲ VILLÄHTEEN-KUKKANEN

NOKIA

- 77 ▲ MAATIALA

PAIMIO

- 78 ⊖ ▲ OINILA

PÄLKÄNE

- 79 ▲ PAKANRANTA

PARAINEN

- 80 ⊖ ● NORRBY

PARKANO

- 81 ▲ KIRKKOJÄRVI

- 82 ▲ POIKKEUSJÄRVI, LEIRIKESKUS

- 83 ▲ VAHOJÄRVI, LEIRIKESKUS

PERNIÖ

- 84 ▲ NAARJÄRVEN UIMALA

PERTELI

- 85 ▲ VARVOJÄRVI

PIRKKALA

- 86 ⊖ ▲ LOUKONLAHTI

- 87 ▲ REIPPI

- 88 ▲ TURRI

PORI

- 89 ● YYTERI

- 90 ⊕ ▲ HERRAINPÄIVÄT

- 91 ⊖ ▲ KIRJURINLUOTO

RAUMA

- 92 ● OTANLAHTI

- 93 ⊕ ▲ BERGSTROMIN LAMPI

RENKO

- 94 ▲ KIIKKARA

RUOVESI

- 95 ⊖ ▲ HAAPASAARI

- 96 ⊖ ▲ KIRKONKYLÄ

- 97 ⊖ ▲ TUUHONEN

SALO

- 98 ▲ LEHMIJÄRVI

SAUVO

- 99 ● SARAPISTO

SOMERO

- 100 ▲ NUMMIJÄRVI

- 101 ▲ SALKOLANJÄRVI

TAMPERE

- 102 ⊕ ▲ ALASJÄRVI

- 103 ⊕ ▲ HERVANTAJÄRVI

- 104 ⊕ ▲ KAUKAJÄRVI

- 105 ⊕ ▲ NIEMI

- 106 ⊕ ▲ OLKAHINEN

- 107 ⊕ ▲ PELTOLAMMI

- 108 ⊕ ▲ PYYNIKKI

- 109 ⊕ ▲ RAUHANNIEMI

- 110 ⊕ ▲ SUOLIJÄRVI

- 111 ⊕ ▲ SUOMENSAARI

- 112 ⊕ ▲ TAHMELA

- 113 ⊕ ▲ TESOMAJÄRVI

- 114 ⊕ ▲ TOHLOPPI

TOIJALA

- 115 ⊕ ▲ SATAMA

TURKU

- 116 ● EKVALLA

- 117 ● ISPOINEN

- 118 ⊕ ● SAARONNIEMI

TUULOS

- 119 ▲ PANNUJÄRVI

- 120 ▲ SUOLIJÄRVI

VALKEAKOSKI

- 121 ▲ APIA

- 122 ▲ HAKALA

VAMMALA

- 123 ⊕ ▲ ALASENRANTA

- 124 ▲ KAALISAARI

- 125 ▲ PORORANTA

- 126 ▲ TERVAKALLION LEIR.

- 127 ▲ VESARANTA

VIRRAT

- 128 ▲ KALETTOMANLAHTI

- 129 ▲ LAKARI

YLÄNE

- 130 ▲ VALASRANTA

YLÖJÄRVI

- 131 ▲ ARO

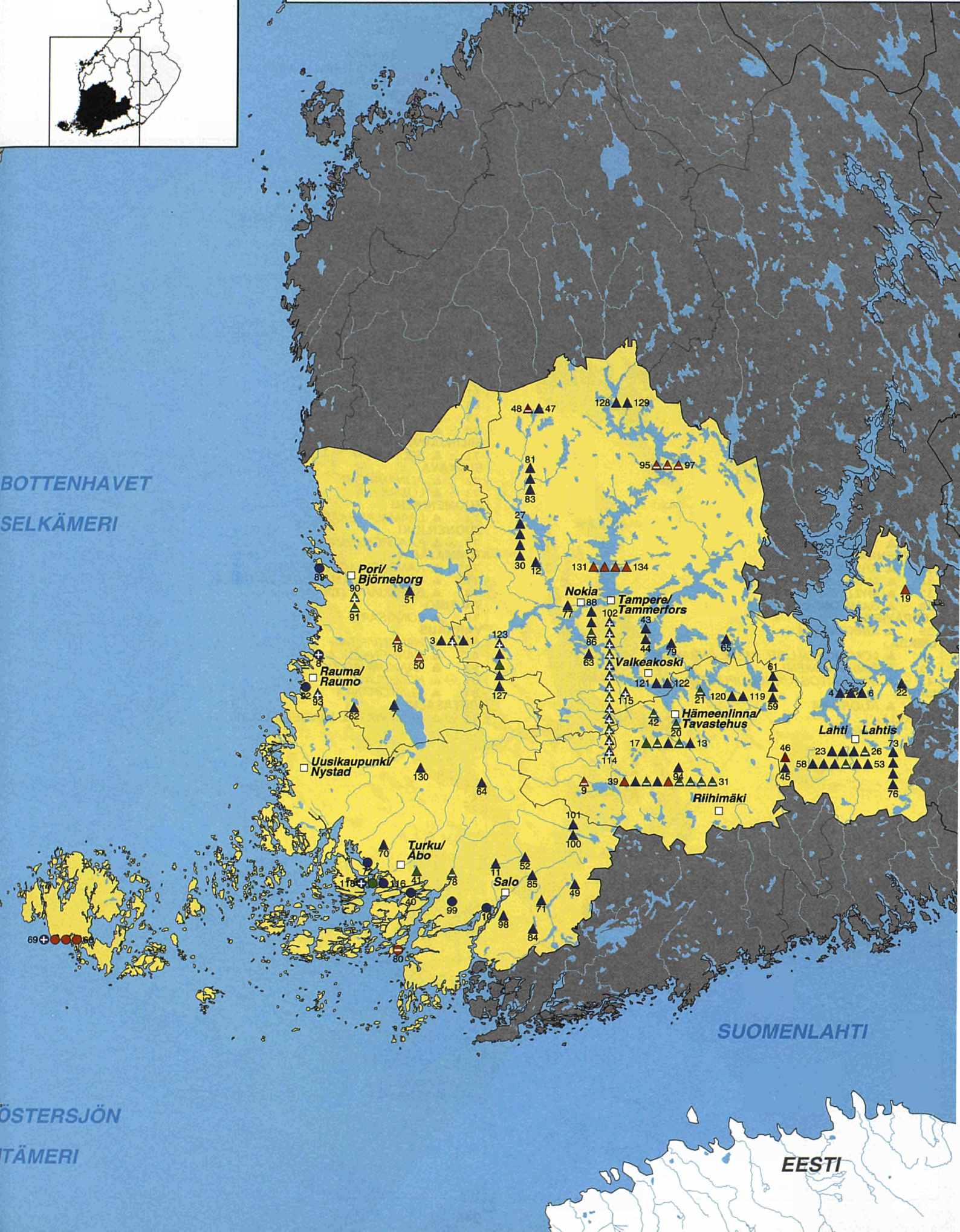
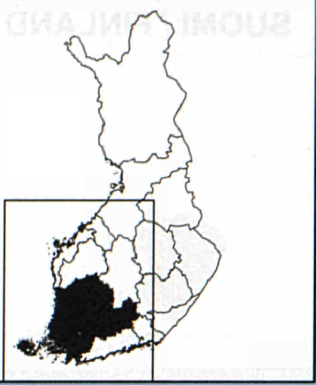
- 132 ▲ KUUSELA

- 133 ▲ RÄIKKÄ

- 134 ▲ SIIVIKKALA

Varsinais-Suomi/Egentliga Finland, Satakunta,
Kanta-Häme/Egentliga Tavastland, Pirkanmaa/Birkaland,
Päijät-Häme/Päijänne-Tavastland, Ahvenanmaa/Åland

FIN 2



ENO

- 1 ▲ HONKAVAARA
2 ▲ LOUHIOJA
HAUKIVUORI
3 ⊖ ▲ PITKÄHIEKKA
HEINÄVESI
4 ▲ KERMANRANTA
IISALMI
5 ▲ KAUPUNGIN RANTA

ILOMANTSI

- 6 ▲ SAHARANTA

IMATRA

- 7 ▲ UKONLINNA

JÄPPILÄ

- 8 ⊖ ▲ KIRKONKYLÄ, AHVENLAMPI

JOENSUU

- 9 ⊕ ▲ HONKANIEMI
10 ⊕ ▲ ILOSAARI
11 ▲ LINNUNLAHTI
12 ▲ NUOTTANIEMI
13 ▲ VEHKALAHTI

JOROINEN

- 14 ▲ KOLPPA
15 ▲ VALVATUKSEN LEIR.
16 ▲ VANAMOLA

JUVA

- 17 ▲ UIMALA, JUKAJÄRVI

KESÄLAHTI

- 18 ▲ KARJALAN LOMAKESKUS
19 ▲ KIEVARIN RANTA
20 ▲ MÄNTYRANTA
21 ▲ RUOKKEEN LOMAKYLÄ

KITEE

- 22 ▲ LAMMINRANTA
23 ▲ LIKOLAMPI
24 ▲ POSTINRANTA

KONTIOLAHTI

- 25 ▲ AITTOAMPI
26 ⊖ ▲ ONKILAMPI
27 ▲ VALKEALAMPI
28 ▲ VIEREVÄNNIEMI

KUUPIO

- 29 ⊖ ▲ ISO-VALKEINEN
30 ⊖ ▲ KEINÄNLAHTI
31 ⊖ ▲ KIRVESLAHTI
32 ⊖ ▲ NIUVANPORTTI
33 ⊖ ▲ RAUHALAHTI LEIR.
34 ⊖ ▲ VÄINÖLÄNNIEMI

LAPPEENRANTA

- 35 ▲ KIVISALMI
36 ▲ MATTILANLAMPI
37 ▲ MYLLYSAARI
38 ⊖ ▲ SAMMONLAHTI

LEPPÄVIRTA

- 39 ▲ KIRKONKYLÄ

LIEKSA

- 40 ▲ LOMA-KOLIN LEIR. (MERILÄNRANTA)
41 ▲ TIMITRANNIEMI
42 ⊖ ▲ UIMALAITOS (URHEILUPIISTO)

LIPERI

- 43 ▲ KUORINKA

MIKKELI

- 44 ▲ KAIHU

- 45 ▲ PANKALAMPI

- 46 ▲ PITKÄJÄRVI

MIKKELIN MLK

- 47 ▲ ORIJÄRVI

NURMES

- 48 ▲ HYVÄRILÄ

- 49 ▲ SATAMA

OUTOKUMPU

- 50 ▲ KOLMIKANTA

- 51 ▲ KUUSJÄRVEN UIMARANTA

- 52 ▲ SÄRKISELKÄ

PIEKSÄMÄEN MLK

- 53 ⊖ ▲ TRIO

- 54 ⊖ ▲ VANGASJÄRVI

PIEKSÄMÄKI

- 55 ⊖ ▲ HIEKANPÄÄ

- 56 ⊖ ▲ TAHINLAMPI

POLVIJÄRVI

- 57 ▲ HUHMARI

PUNKAHARJU

- 58 ⊖ ▲ KULTAKIVEN LOMAKYLÄ

- 59 ⊖ ▲ PUNKAHARJUN LOMAKESKUS

- 60 ⊖ ▲ UIMALAITOS

PUUMALA

- 61 ⊖ ▲ KOSKENSELKÄ

RÄÄKKYLÄ

- 62 ▲ KOIVUNIEMI

- 63 ▲ PAKSUNIEMI

RANTASALMI

- 64 ▲ JÄRVISYDÄN

RAUTJÄRVI

- 65 ▲ MERONEN

SAVITAIPALE

- 66 ▲ OLKKOLA

SAVONLINNA

- 67 ▲ HEIKINPOHJA

- 68 ▲ KARKULAHTI

- 69 ▲ KOULUKATU

- 70 ⊖ ▲ VUOHIMÄKI

SIILINJÄRVI

- 71 ⊖ ▲ SIILINLAHTI

SULKAVA

- 72 ▲ ALINANNIEMI

- 73 ⊖ ▲ LOMAKYLÄ

SUOMENNIEMI

- 74 ▲ LAAMALANSAARI

SUONENJOKI

- 75 ⊕ ▲ KAATRON UIMALA

TOHMAJÄRVI

- 76 ▲ KANGASLAMPI (ONKAMO)

- 77 ▲ NENOSEN LAMPI (UUSI-VÄRTSILÄ)

- 78 ▲ SÄRKIJÄRVI (TIKKALA)

VALTIMO

- 79 ▲ LOKKISAARI

VARKAUS

- 80 ▲ HAIJANVIRTA

- 81 ▲ HANHENKAULA

- 82 ▲ KANKUNHARJU

- 83 ⊖ ▲ KOMMILA

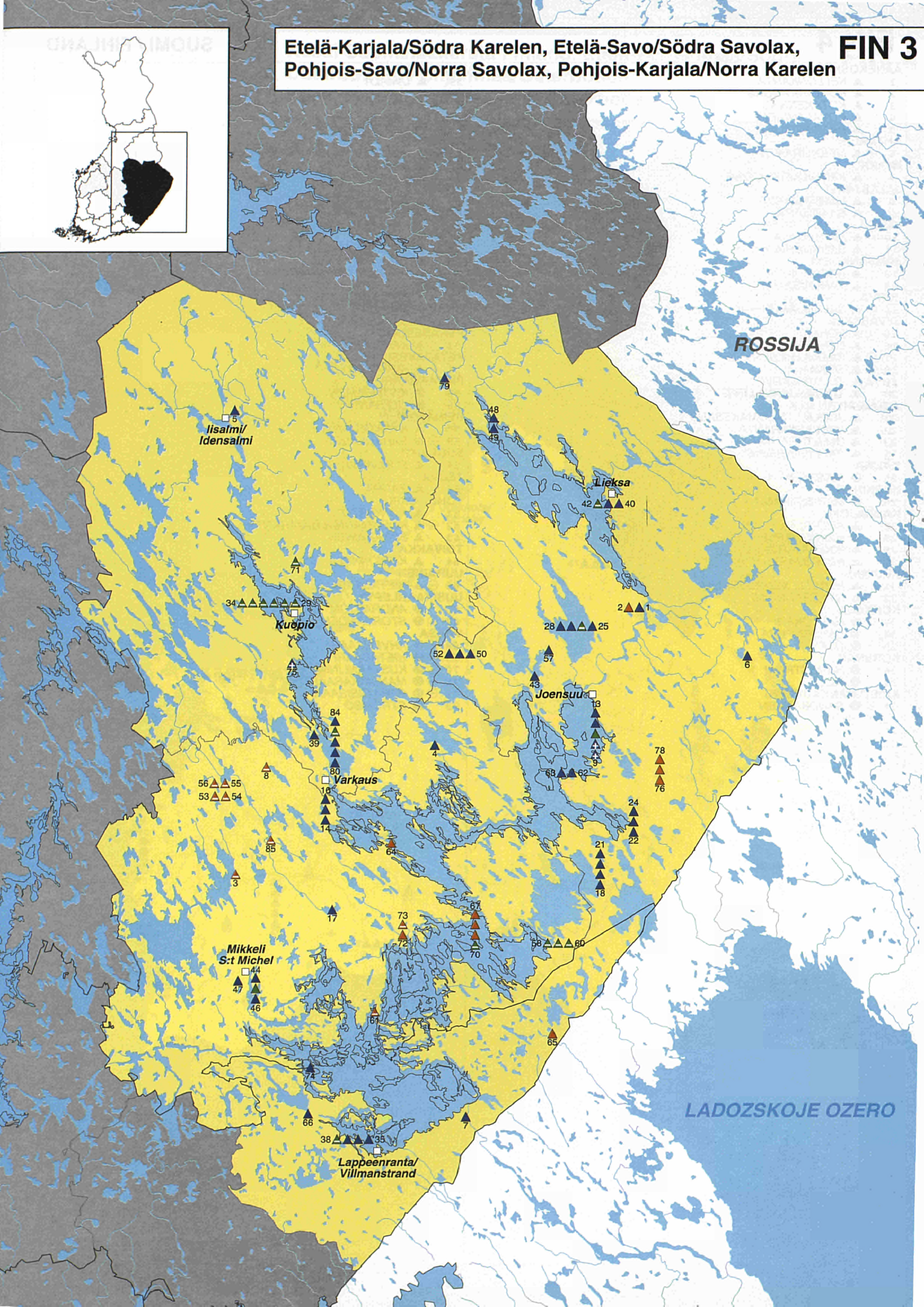
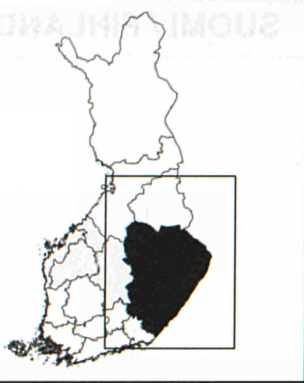
- 84 ▲ KUNTORANTA

VIRTASALMI

- 85 ⊖ ▲ KIRKONKYLÄ, LÄNGELMÄJÄRVI

Etelä-Karjala/Södra Karelen, Etelä-Savo/Södra Savolax,
Pohjois-Savo/Norra Savolax, Pohjois-Karjala/Norra Karelen

FIN 3



ÄÄNEKOSKI

- 1 ▲ KELLONKANTA
2 ▲ KONGINKANGAS
3 ▲ KOTAKENNÄS
4 ▲ KOVALANNIEMI
5 ▲ MÄMMENLOSSI

ÄHTÄRI

- 6 ⊕ ▲ MEKKORANTA

ISOJOKI

- 7 ▲ KANGASJÄRVI, LEIR.

JALASJÄRVI

- 8 ▲ LAMMINJÄRVI
9 ▲ SAARIJÄRVI

JÄMSÄ

- 10 ▲ MAAUIMALA
11 ▲ SÄRKIJÄRVI

JÄMSÄNKOSKI

- 12 ▲ RASUA
13 ▲ VARPAISNIEMI

JURVA

- 14 ⊕ ▲ SÄLÄISJÄRVI

JYVÄSKYLÄ

- 15 ▲ KÖHNIÖ
16 ▲ LOHIKOSKI
17 ⊕ ▲ SÄÄKSJÄRVI
18 ⊕ ▲ TIKKA
19 ▲ TUOMIOJÄRVI
20 ▲ TUOMIOJÄRVI, LEIR.

JYVÄSKYLÄN MLK

- 21 ▲ JYSKÄ
22 ▲ MYLLYLAMPI
23 ▲ OLLILA
24 ▲ PAPPILANRINNE

KÄLVÄ

- 25 ● PIRSKERI

KASKINEN

- 26 ● MARIESTRAND

KAUHAJOKI

- 27 ▲ ÄIJÖ
28 ▲ HIUKKAJÄRVI
29 ▲ IKKELÄJÄRVI
30 ▲ NUMMIJÄRVI

KEURUU

- 31 ▲ HOTELLI KEURUSSELKÄ
32 ▲ NYSSÄNNIEMI

KOKKOLA

- 33 ⊕ ● HALKOKARI
34 ● LAHDENPERÄ
35 ● ÖJA

KORSNÄS

- 36 ● HARRSTRÖM
37 ● MOLPE

KRISTIINANKAUPUNKI

- 38 ⊕ ● SANDBANKEN

KUHMOINEN

- 39 ▲ UIMALA

KURIKKA

- 40 ⊕ ▲ PITKÄMÖ

LOHTAJA

- 41 ● VATTAJA

MAALAHTI

- 42 ⊕ ● ÄMINNE
43 ● BREDHÄLLAN
44 ● VÄGVIK

MUSTASAARI

- 45 ● ISKMO SIMSTRAND
46 ⊖ ● ÖSTERHANKMO
47 ▲ KARPELLA

NÄRPIÖ

- 48 ● FAGERÖ, RANGSBY
49 ● TJÄRLAX
50 ● VERKAN, NORRNÄS

NURMO

- 51 ▲ TANELINLAMPI

ORAVAINEN

- 52 ⊕ ● SATAMA

PERÄSEINÄJOKI

- 53 ▲ KALAJÄRVI

PETÄJÄVESI

- 54 ▲ KIRKONKYLÄ

PIETARSAARI

- 55 ● KITTHOLMEN
56 ● LILLSAND

SEINÄJOKI

- 57 ▲ KYRKÖSJÄRVI
58 ⊕ ▲ SAHANLAMPI

SUOLAHTI

- 59 ▲ SUOJÄRVI

TEUVA

- 60 ▲ PARRA

TOHOLAMPI

- 61 ▲ HONGISTO
62 ⊕ ▲ KÖÖKMANNIN UIMARANTA
63 ▲ SYKÄRÄINEN

TOIVAKKA

- 64 ▲ KIRKONKYLÄ

UURAINEN

- 65 ⊖ ▲ HIETASAARI

UUSIKAARLEPYY

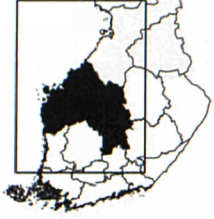
- 66 ● ANDRASJÖN
67 ⊕ ● STORSANDEN

VAASA

- 68 ⊖ ● AHVENSAARI
69 ● HIETASAARI
70 ⊕ ● KUSTANLINNA
71 ⊖ ● MANSIKKASAARI
72 ⊖ ● PARATIISISAARI
73 ● STRÖMSÖ

Keski-Suomi/Mellersta Finland, Etelä-Pohjanmaa/Södra
Österbotten, Pohjanmaa/Österbotten,
Keski-Pohjanmaa/Mellersta Österbotten

FIN 4



SVERIGE

BOTTENVIKEN
PERÄMERI

BOTTENHAVET
SELKÄMERI



HAAPAVESI

- 1 ▲ HAMMASNIEMEN LEIRIKESKUS
 2 ▲ HIETAMÄKI
 3 ▲ HUIKARINNIEMI
 4 ▲ KUNNAN UIMARANTA
 5 ▲ KYLPYSAARI
 6 ▲ KYTÖKYLÄN KOULU
 7 ▲ LINNAINEN
 8 ⊖ ▲ SYSIRANTA MIELUSKYLÄ

II

- 9 ⊖ ● SELJÄNPERÄN LEIRINTÄALUE
 10 ⊖ ▲ VIHKOAAARI

KAJAANI

- 11 ▲ KESÄNIEMI
 12 ▲ PALTANIEMI

KALAJOKI

- 13 ⊕ ● LEIRINTÄALUE
 14 ⊕ ● LETTO
 15 ▲ PITKÄJÄRVI

KÄRSÄMÄKI

- 16 ▲ LEIRIKESKUS,SRK

KEMI

- 17 ● MANSIKKANOKKA
 18 ▲ TAKAJÄRVI

KEMIJÄRVI

- 19 ⊕ ▲ PÖYLIÖNJÄRVI

KEMPELE

- 20 ⊕ ▲ KALLIOMONTTU
 21 ⊕ ▲ MOURUNKIJÄRVI

KIIMINKI

- 22 ⊖ ▲ JÄÄLIN MAJA
 23 ⊖ ▲ KOSKENNISKA

KUUSAMO

- 24 ▲ KELA

LIMINKA

- 25 ⊖ ▲ RANTAKYLÄ

26 ⊖ ▲ TUPOS

LUMIJOKI

- 27 ▲ VIINAVUORI

OULU

- 28 ⊖ ● NALLIKARI
 29 ⊖ ▲ LÄMSÄNJÄRVI
 30 ⊖ ▲ TUIRA
 31 ⊖ ▲ VALKIAISJÄRVI

OULUNSALO

- 32 ⊖ ▲ PAPINJÄRVI

PATTIJOKI

- 33 ● OLKIJOKISUU

PUDASJÄRVI

- 34 ⊖ ▲ POHJOISRANTA
 35 ⊖ ▲ ROOMURANTA

RAAHE

- 36 ⊖ ● PIKKULAHTI

ROVANIEMI

- 37 ▲ OUNASKOSKI

RUUKKI

- 38 ▲ HIETAMAA

SIEVI

- 39 ▲ MAANSYDÄNJÄRVI

SIIKAJOKI

- 40 ● TAUVO

SOTKAMO

- 41 ▲ HIUKKA

SUOMUSSALMI

- 42 ⊕ ▲ JÄTKÄNPUISTO

TORNIO

- 43 ▲ KIVIRANTA
 44 ▲ PIKISAARI

- 45 ▲ UITONRANTA

VAALA

- 46 ▲ SAHANRANTA

Kainuu/Kajanaland, Pohjois-Pohjanmaa/Norra Österbotten FIN 5
Lappi/Lapland



Sweden

1. 1999 bathing season

1 to 2.5 months depending on the geographical location, but in general from 20 June to 20 August

2. Main results

Table 1 — Evolution of the results from 1995 to 1999

Σ : total number of bathing areas;

C (I) : percentage of bathing areas sufficiently sampled which comply with mandatory values;

C (G) : percentage of bathing areas sufficiently sampled which comply with guide values;

NF : percentage of bathing areas insufficiently sampled;

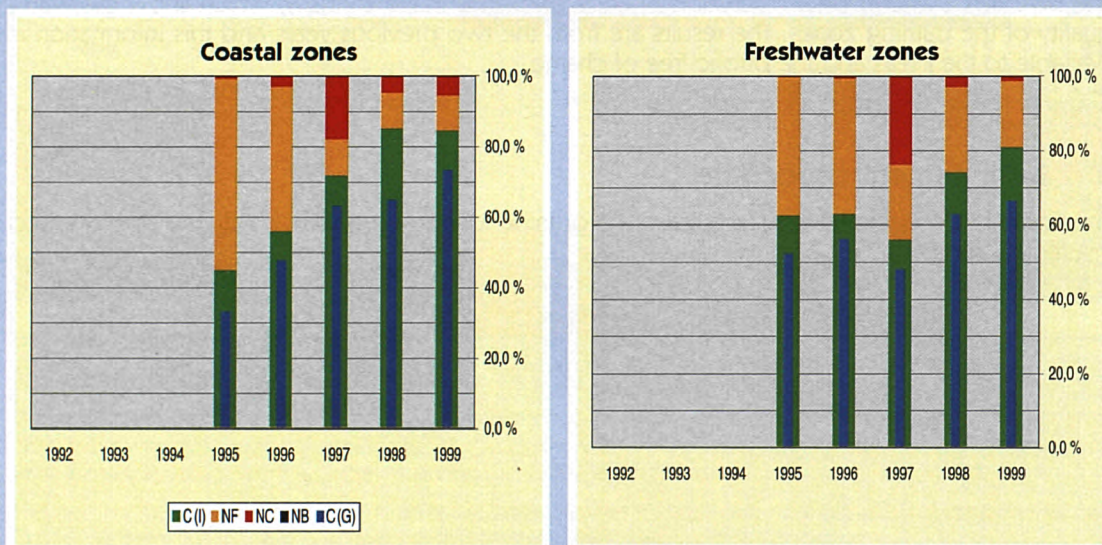
NC : percentage of bathing areas which do not comply with mandatory values or which are not sampled (or no data available);

NB : percentage of points where bathing was prohibited for the duration of the bathing season.

Parameters for which compliance is calculated: total coliforms, faecal coliforms, mineral oils, surface-active substances, and phenols.

Sweden		Σ	C (I) (%)	C (G) (%)	NF (%)	NC (%)	NB (%)
Coastal zones	1995	250	44.8	33.2	54.4	0.8	0.0
	1996	391	55.8	47.8	42.2	2.0	0.0
	1997	401	71.6	63.3	10.5	18.0	0.0
	1998	378	84.9	64.8	10.3	4.8	0.0
	1999	379	84.4	73.4	10.0	5.6	0.0
Freshwater zones	1995	352	62.3	52.3	37.4	0.3	0.0
	1996	488	62.7	56.1	36.7	0.6	0.0
	1997	522	54.4	48.1	21.3	24.3	0.0
	1998	462	74.0	62.8	23.2	2.8	0.0
	1999	412	80.8	66.5	18.0	1.2	0.0

Figure 1 — Evolution of the results from 1995 to 1999



3. Number of bathing areas (coastal: 379; freshwater: 412)

In the coastal zones, 30 bathing areas were withdrawn and 32 new areas were taken into account for the 1999 bathing season. In the case of the freshwater zones, 74 bathing areas were withdrawn and 23 new areas were taken into account compared with the 1998 bathing season.

4. Comments

The percentage of bathing areas insufficiently sampled was relatively high, both in the coastal waters (10 %) where there was a further slight increase over the previous bathing season and in the freshwater zones where, despite a reduction of over 5 %, the figure remained particularly high (18 %). This point is particularly negative since the sampling rate is a known quantity for each bathing area and is not open to interpretation.

In the coastal zones, contrary to the conclusion which the ratio of 1.6 might suggest (see analysis of the cross-reference tables), average water quality deteriorated slightly during the 1999 bathing season. This is because the ratio takes no account of the bathing areas withdrawn, most of which had complied with the guide and/or mandatory values during the previous season, nor of the new bathing areas, many of which were insufficiently sampled. The percentage of bathing areas complying with the guide values (73.3 %) and/or mandatory values (84.5 %) rose by 8.3 % and fell by 0.6 % respectively, while the percentage not complying with the mandatory values (5.5 %) rose by almost 1.0 %.

In the freshwater zones, the opposite trend was observed: average freshwater quality improved appreciably during the 1999 bathing season, contradicting the ratio of 0.98. Once again, this takes no account of the large number of insufficiently sampled and non-complying bathing areas which were withdrawn — 8 % of the bathing areas taken into account during the 1998 bathing season — which, in conjunction with the addition of new bathing areas, most of which complied with the guide and/or mandatory values, explains this upward trend. The percentage of bathing waters complying with the guide values (66.5 %) and/or mandatory values (80.8 %) rose by 3.9 and 6.9 % respectively but remained fairly low. The percentage of bathing areas not complying with the mandatory values (1.2 %) was 1.6 % lower than in the 1998 bathing season, just as the percentage of insufficiently sampled bathing areas fell from 23.3 to 18 % during the 1999 bathing season but was still abnormally high. There were no areas where bathing was prohibited.

5. General information

The Swedish Environmental Protection Agency publishes maps annually, which show the water quality of the bathing zones. The results are from the two previous years and this information is available to the press and the public free of charge.

6. Infringement procedure

The Commission decided to issue a reasoned opinion for non-compliance with the directive and insufficient sampling.

7. Analysis of the changes

Table 2 — Cross-reference table (bathing season 1998 and 1999)

Coastal zones (TC, FC, MO, SA, PHE)

	1999	DEL	Ban	NS	NC	Freq	C (I)	C (G)	Tot. 99
1998		30	0	0	22	38	41	277	378
NEW	32					14	1	17	32
Ban	0								0
NS	0								0
NC	18	2			2	2	3	9	16
Freq	38	3			1	17		17	35
C (I)	76	6			12		17	41	70
C (G)	244	19			7	5	20	193	225
Tot. 98	376	30	0	0	22	24	40	260	

Coastal zones (ratio = 1.6; stability = 66.3 %)

The ratio is 1.6, which reflects the fact that the average status of the bathing areas taken into account during the 1999 bathing season improved compared with the previous season. It must be stressed, however, that again over 15 % of the bathing areas failed to comply with the mandatory values or were insufficiently sampled and that, curiously, 20 bathing areas which had complied with the guide values during the 1998 bathing season were withdrawn.

The stability index is particularly low, which reflects numerous, somewhat erratic, changes from one bathing season to another. Although the ratio is greater than 1 and most of the changes recorded from one bathing season to another indicate an improvement in status, attention needs to be paid to this relative instability.

It must also be stressed that 38 bathing areas were still not sufficiently sampled. This is particularly regrettable inasmuch as the sampling rate is known for each bathing area. It is therefore unacceptable that not only were bathing areas which were insufficiently sampled during the previous bathing season still being sampled insufficiently, but also even bathing areas which were sampled correctly during the 1998 bathing season were insufficiently sampled during the 1999 season.

Freshwater zones (TC, FC, MO, SA, PHE)

	1999	DEL	Ban	NS	NC	Freq	C (I)	C (G)	Tot. 99
1998		74	0	0	5	74	59	274	412
NEW	23					6	2	15	23
Ban	0								0
NS	0								0
NC	13	4				2	3	4	9
Freq	108	34			1	54	4	15	74
C (I)	52	9			2	1	19	21	43
C (G)	290	27			2	11	31	219	263
Tot. 98	463	74	0	0	5	68	57	259	

Freshwater zones (ratio = 1.0; stability = 75.1 %)

The ratio is almost 1, which reflects an even balance in the average quality of the freshwater bathing areas compared with the previous bathing season. Curiously, a large number of bathing areas which had complied with the guide values were withdrawn during the 1999 bathing season.

The stability index is 75.1 %, which is an acceptable average for freshwater zones, where it seems to be harder to maintain quality from one bathing season to another than in coastal zones.

Despite an improvement in the sampling rates recorded compared with the previous bathing season, the comments made on the coastal zones can be repeated for the freshwater zones. In particular, 74 bathing areas were still not sufficiently sampled during the 1999 bathing season.

ÄLVKARLEBY

- 1 ● BRÄMSAND
- 2 ● RULLSAND
- 3 ● SANDBANKARNA
- 4 ▲ SANDÖRENS BADPLATS

ARBOGA

- 5 ⊖ ▲ HÄLLARNA VÄSTRA
- 6 ▲ KVARNSJÖN

ASKERSUND

- 7 ⊖ ▲ ESTABOSJÖN
- 8 ▲ HAGABADET, ALSÉN
- 9 ▲ HARGEBADEN, VÄTTERN
- 10 ▲ HUSABERGSUDDE, ALSÉN
- 11 ▲ MULTEN
- 12 ⊕ ▲ VEDEN

BOTKYRKA

- 13 ● HIMMERFJÄRDEN, SANDVIKEN
- 14 ▲ BROTORPSBADET
- 15 ▲ GETAREN, LIDABADET
- 16 ▲ MÅLAREN, SLAGSTABADET

DEGERFORS

- 17 ▲ DEGERNÄSBADET
- 18 ▲ MÖLLEBADET

EKERÖ

- 19 ▲ LUNDHAGEN
- 20 ▲ SÖDRAN
- 21 ▲ STOCKBY

ESKILSTUNA

- 22 ▲ BORSÖKNABADET
- 23 ⊕ ▲ MÅLARBADEN
- 24 ⊕ ▲ ÖSTERBY
- 25 ▲ SKOGSTORPS SOMMARHEM
- 26 ▲ STORA SUNDBY
- 27 ▲ SUNDBYHOLM
- 28 ⊕ ▲ VILSTA

FLEN

- 29 ▲ HOSJÖBADET
- 30 ▲ ORRESTAÖ
- 31 ▲ SPARREHOLMSBADET
- 32 ▲ YNGAREBADET

HALLSBERG

- 33 ⊖ ▲ BÄCKSJÖN
- 34 ⊖ ▲ SOTTERN
- 35 ⊖ ▲ TISARSTRAND, CAMPINGEN

HANINGE

- 36 ● ÅRSTA HAVSBAD
- 37 ● BJÖRKHOLMEN, MUSKÖ
- 38 ● KÄLLVIKSUDD, MUSKÖ
- 39 ● SCHWEIZERDALEN, DALARÖ
- 40 ● SKÅLÅKER, GÅLÖ
- 41 ▲ DREVIKEN, DALEN
- 42 ▲ DREVIKEN, VENDELSÖ GÅRD
- 43 ▲ RUDAN

HEBY

- 44 ▲ ÄLVÅSA, FÄRNÖSANDSBADET
- 45 ⊖ ▲ ÖSTA FRITID, VÄSTERUDD

HUDDINGE

- 46 ▲ DREVIKEN, BADUDDEN
- 47 ⊕ ▲ DREVIKEN, SJÖÅNGEN
- 48 ▲ FLOTTSBROBADET
- 49 ▲ VÅRBYFJÄRDEN, VÅRBYBADET

JÄRFÄLLA

- 50 ▲ GÖRVÄLSBADET
- 51 ▲ KALLHÄLLSBADET

KARLSKOGA

- 52 ▲ MÖCKELN, ESPENÄS
- 53 ▲ MÖCKELN, NÅSET ÖSTRA
- 54 ▲ MÖCKELN, NÅSET VÄSTRA
- 55 ▲ MÖCKELN, ÖSTERVIKSBADET
- 56 ▲ MÖCKELN, SANDTORPSBADET
- 57 ▲ MÖCKELN, SANDVIKSBADET
- 58 ▲ MÖCKELN, STRANDVALLEN

KATRINEHOLM

- 59 ⊖ ▲ DJULÖSJÖN

KÖPING

- 60 ▲ MALMÖN

LAXÅ

- 61 ▲ TIVEDSBADET

LEKEBERG

- 62 ▲ LEKEN

LIDINGÖ

- 63 ● FÅGELÖUDE
- 64 ⊖ ● KÄPPALABADET
- 65 ● SÖDERGARIN
- 66 ● STICKLINGE UDDE, SANDVIKSBADET
- 67 ⊖ ▲ BADBERG SVÄGEN, KOTTLASJÖN

LINKÖPING

- 68 ⊖ ▲ BERG
- 69 ▲ SANDVIK

MJÖLBY

- 70 ▲ MÅNSJÖN
- 71 ▲ SKOGSJÖN

MOTALA

- 72 ▲ STRANDBADET, BORENSBERG
- 73 ▲ TJÄLLMO, SMÅÅNGSBADET
- 74 ▲ VARAMOBADEN

NACKA

- 75 ⊕ ● ERSTAVIKSBADET
- 76 ▲ ÄLTA FRILUFTSBAD
- 77 ▲ KÄLLTORPSSJÖN

NORA

- 78 ▲ NORASJÖN, ALNSTORPS Ö
- 79 ⊕ ▲ NORASJÖN, GUSTAVSBERGS CAMPING
- 80 ▲ NORASJÖN, TRÅNGBO CAMPING
- 81 ▲ VIKERN, KÄPPSTA

NORBERG

- 82 ▲ NOREN, CAMPINGBADET

NORRKÖPING

- 83 ● BODAVIKEN, BRÄVIKEN
- 84 ⊖ ▲ MÅRÅNGSBADET
- 85 ▲ SÖRSJÖBADET

NORRTÄLJE

- 86 ● ASSÖBADET
- 87 ⊕ ▲ GRÄDDÖ, BJÖRKÖ ÖRN
- 88 ● MÅLBYBADET
- 89 ⊕ ▲ RÅDMANSHOLMEN
- 90 ⊕ ▲ RÅDMANSÖ, ÅKERÖBADET
- 91 ▲ GISEN
- 92 ⊕ ▲ LARGEN

NYKÖPING

- 93 ● STRANDSTUGEVIKEN

NYKVARN

- 94 ▲ HÖKMOSSENBADET
- 95 ▲ LÖVNÄSBADET
- 96 ▲ TAXINGEBADET

ÖREBRO

- 97 ▲ ALNÄNGARNA
- 98 ▲ HAMPETORP, HJÄLMAREN
- 99 ▲ JÄRLEÅN, NORSEBÄCK
- 100 ▲ KATRINELUND
- 101 ▲ LÅNGEN
- 102 ▲ LÖGARDAMMEN
- 103 ▲ SÖDRA ÄNNABOSJÖN
- 104 ⊖ ▲ VÄSTÅPARKEN

ÖSTERÅKER

- 105 ● TRÅLHAVET, BREVIKSBADET
- 106 ● TRÅLHAVET, ÖSTERSKÅRS HAVSBAD
- 107 ⊕ ▲ DRÅNGSJÖN, DOMARUDDEN
- 108 ▲ GARNSVIKSBADET

OXELÖSUND

- 109 ⊕ ● JOGERSÖ

SALA

- 110 ⊖ ▲ MÅNS OLS BADET
- 111 ⊖ ▲ SILVKÖPARENS BAD
- 112 ▲ STÅVREBADET

SALEM

- 113 ▲ MÖLLEBADET

SIGTUNA

- 114 ▲ ROSERSBERGSBADET
- 115 ▲ SJUDARGÅRDSBADET
- 116 ▲ STENINGEBADET

SKINNSKATTEBERG

- 117 ▲ LIENS CAMPING
- 118 ▲ SANDVIKSBADET
- 119 ▲ SKÅRSJÖN

SÖDERTÄLJE

- 120 ● ÅBYNÄSBADET
- 121 ● FARSTANÄSBADET
- 122 ● SKILJETORPSBADET
- 123 ▲ BERGABADET
- 124 ⊕ ▲ MÅLARBADET
- 125 ⊕ ▲ MÅSNÄREN, EKLUNDSNÄSBADET
- 126 ▲ NYA MALMSJÖBADET
- 127 ▲ VIKSBERGSBADET

SOLLENTUNA

- 128 ⊕ ● EDSVIKEN, STRANDVÅGEN
- 129 ▲ NORRVIKEN, ROTSUNDA
- 130 ▲ NORRVIKEN, TORPARÅNGEN
- 131 ⊕ ▲ RÖSJÖBADET

STOCKHOLM

- 132 ● LILLA VÅRTAN, EKHAGEN
- 133 ⊕ ▲ ÅNGBYBADET Ö
- 134 ▲ ÅNGBYBADET V

135 ▲ BRUNNSVIKSBADET

- 136 ⊖ ▲ FARSTA STRANDBAD, MAGELUNGEN
- 137 ▲ FLÄTENBADET ALLMÄNNA
- 138 ▲ FLÄTENBADET BARN
- 139 ▲ HÄSSELBY, ALLMÄNNA BADET Ö
- 140 ▲ HÄSSELBY, ALLMÄNNA BADET V
- 141 ▲ HÖKARÅNGSBADET, DREVIKEN
- 142 ▲ JOHANNESDALSBADET
- 143 ⊖ ▲ KAAANANBADET Ö
- 144 ⊖ ▲ KAAANANBADET V
- 145 ▲ LÅNGHOLMEN, KLIPPADET ÖSTER
- 146 ⊖ ▲ LÅNGHOLMEN, STRANDBADET
- 147 ⊖ ▲ LÅNGSJÖBADET
- 148 ⊖ ▲ LÖVSTABADET
- 149 ▲ MÅLAREN-LILLA ESSINGEN
- 150 ▲ MÅLAREN-MINNEBERG
- 151 ⊖ ▲ MÅLARHÖJDSBADET Ö
- 152 ▲ MÅLARHÖJDSBADET V
- 153 ⊖ ▲ MALTESHOLMSBADET Ö
- 154 ⊕ ▲ MALTESHOLMSBADET V
- 155 ⊕ ▲ SÄTRASTRANDSBADET N
- 156 ▲ SÄTRASTRANDSBADET S
- 157 ⊕ ▲ SKÖNDALSBADET, DREVIKEN
- 158 ▲ SMEDSUDDSBADET Ö
- 159 ⊖ ▲ SMEDSUDDSBADET V
- 160 ▲ SOLVIKSBADET
- 161 ▲ TREKANTEN

SURAHAMMAR

- 162 ▲ CAMPINGBADET, MAGSJÖN
- 163 ▲ VIRSBOBADET

TÄBY

- 164 ● F2, HÅGERNÄS
- 165 ● NÅSAÅNGSBADET
- 166 ▲ ÅNGSHOLMSBADET
- 167 ▲ RÖSJÖBADET
- 168 ▲ SKAVLÖTEN

TIERP

- 169 ▲ ÅNGSKÄR

TYRESÖ

- 170 ● SANDHOLMSBADET
- 171 ● STRANDBADET
- 172 ● TRINTTORPSBADET
- 173 ▲ ALBYBADET
- 174 ▲ KUMLABADET
- 175 ▲ ÖRINGEBADET

UPPLANDS-BRO

- 176 ▲ HÄLLKANA

177 ▲ LILLSJÖN

UPPLANDS-VÄSBY

- 178 ▲ KAIRO

UPPSALA

- 179 ▲ BJÖRKLINGE, LÅNGSJÖN
- 180 ⊕ ▲ LYSSNÅNGEN
- 181 ▲ RAMSEN, FJÄLLNORA
- 182 ▲ SIGGEFORSJÖN
- 183 ▲ TREHÖRNINGEN, FJÄLLNORA

VADSTENA

- 184 ▲ BÅRSTAD
- 185 ▲ JERNEVID
- 186 ▲ TYCKLINGE
- 187 ▲ VÄTTERVIKSBADET

VALDEMARSVIK

- 188 ⊕ ● EKÖN
- 189 ⊕ ● GRÄNNÄS
- 190 ⊕ ● SANDGÅRDET
- 191 ⊖ ▲ YXNINGEN

VÄRMDÖ

- 192 ⊖ ● BJÖRKVIK/BJÖRNÖ
- 193 ⊕ ● GRISSLINGE HAVSBAD
- 194 ● SÖDERSVED

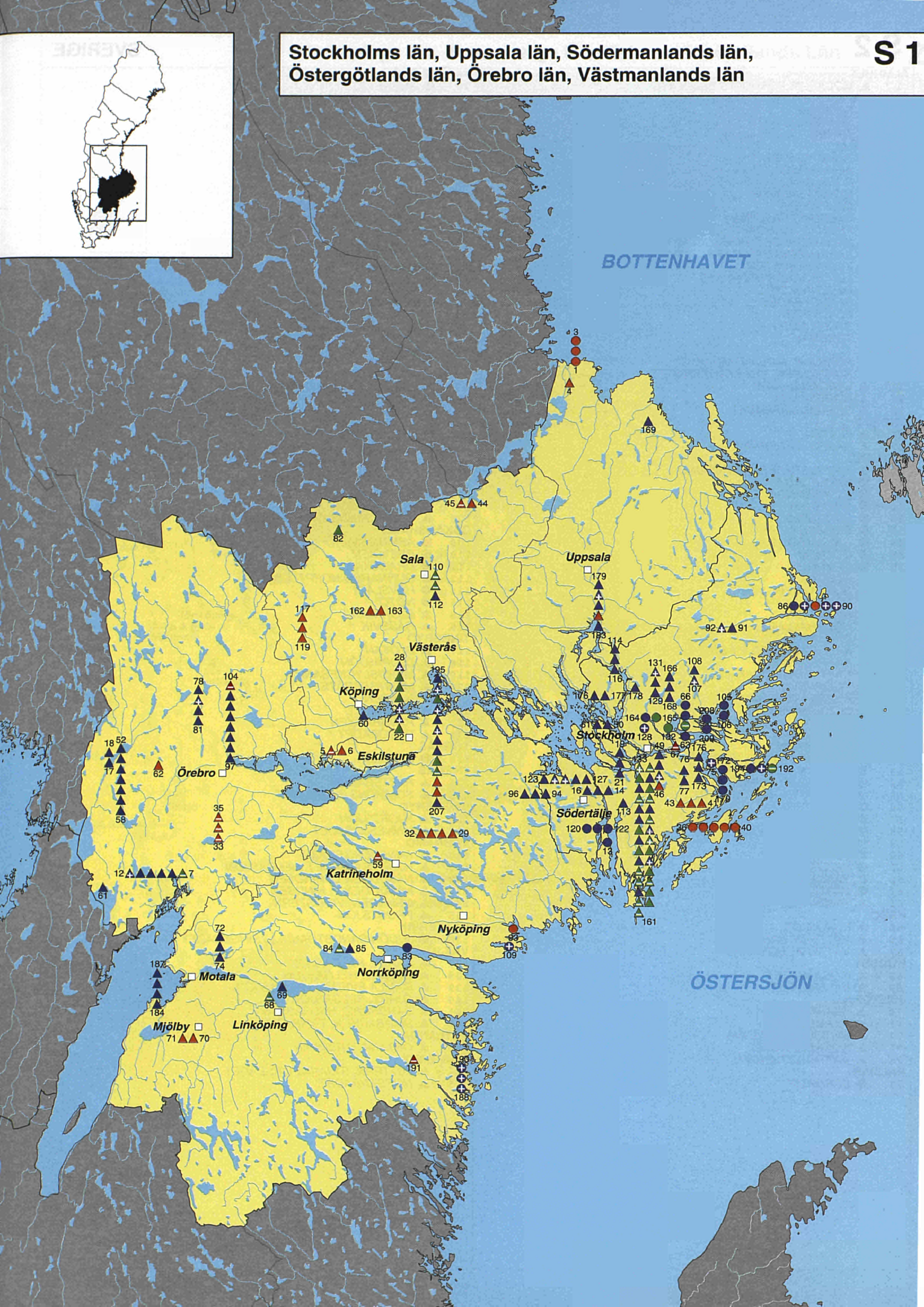
VÄSTERÅS

- 195 ▲ BJÖRNÖBADET, BADBRYGGAN
- 196 ⊕ ▲ BJÖRNÖBADET, BADVIKEN
- 197 ▲ FRAMNÄS, BADVIKEN
- 198 ⊕ ▲ FRAMNÄS, BADBRYGGAN
- 199 ▲ HÖKÅSEN, GRUSGROPEN
- 200 ⊕ ▲ JOHANNESBERG, BADVIKEN
- 201 ▲ JOHANNESBERG, SÖDRA BADBRYGGAN
- 202 ▲ KVICKSUND, SANDABADET
- 203 ▲ LÖVUDDEN
- 204 ⊖ ▲ ÖSTRA HOLMEN, BADVIKEN
- 205 ▲ ÖSTRA HOLMEN, VÄSTRA BADBRYGGAN
- 206 ▲ SÖDRA BJÖRNÖN, ABB BRYGGAN
- 207 ▲ SUNDÅNGEN

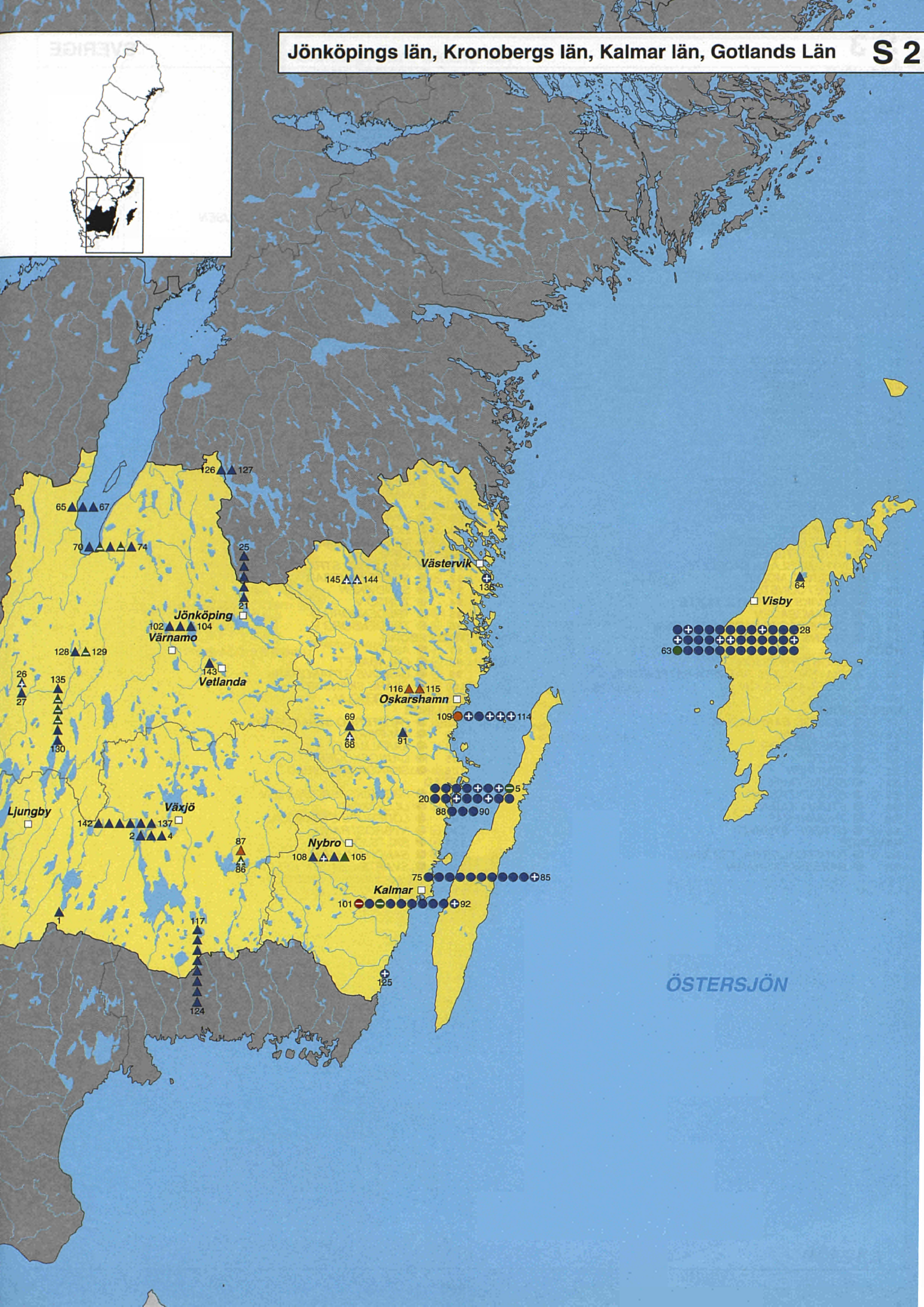
VAXHOLM

- 208 ● ERIKSÖBADET
- 209 ● TENÖBADET

Stockholms län, Uppsala län, Södermanlands län,
Östergötlands län, Örebro län, Västmanlands län



- ALMHULT**
1 ▲ MÖCKELN, BÖKHULTS BADPLATS
- ALVESTA**
2 ▲ SJÖANÄS
3 ▲ SPÄNEN
4 ▲ TORNE
- BORGHOLM**
5 ⊖ ● BJÄRBYBADET
6 ⊕ ● BÖDA HAMN
7 ● BÖDA SAND
8 ⊕ ● BYRUM-SANDVIK
9 ● DJUPVIKEN
10 ● EKERUMS CAMPING
11 ● FRÖNÄS-WIKEGÅRD
12 ● KALLBADHUSET, BORGHOLM
13 ● KÄREHAMNS BADPLATS
14 ● KÖPINGEBUKTEN
15 ⊕ ● LUNDEGÅRDS BADPLATS
16 ● MEJERIVIKEN
17 ● SANDBYBADET
18 ⊕ ● SANDVIKEN
19 ● STORA RÖR
20 ● TOKENÄS
- EKSJÖ**
21 ▲ FÖRSJÖN, MOVÄNTABADET
22 ▲ HUNSNÄSEN, PRÄSTÅNGSBADET
23 ▲ LÅNGANÄSSJÖN
24 ▲ NORRSÄNNA
25 ▲ SPILHAMMARBADET
- GNOSJÖ**
26 ⊕ ▲ FLATEN
27 ▲ HÄREN (VÅLORNA)
- GOTLAND**
28 ● BADHUSPARKEN FÄRÖSUND
29 ● BJÖRKHAGA
30 ● BJÖRKLUNDA
31 ⊕ ● BRISSUND
32 ● BURGVIK
33 ● EKEVIKEN
34 ● GNISVÅRD
35 ● GOTHEN
36 ● GRYNGE
37 ● GUSTAVS
38 ⊕ ● GUSTAVSVIK, VISBY
39 ● HERTA
40 ⊕ ● HIDEVIKEN
41 ● HOLMHÄLLAR
42 ● IHREVIKEN
43 ● KALLBADHUSET, VISBY
44 ● KAPPELSHAMN
45 ● KATTHAMMARSVIK
46 ⊕ ● KNEIPPBYN
47 ⊕ ● KVARNÅKERSHAMN
48 ● LICKERSHAMN
49 ● LJUGARN
50 ● NÄRS HAMN
51 ⊕ ● NISSEVIKEN
52 ● NORDERSTRAND, VISBY
53 ● NORSTA AURAR
54 ● SANDVIKEN, BUNGE
55 ● SANDVIKEN, ÖSTERGARN
56 ● SJAUSTER
57 ● SLITE
58 ● SNÄCKVIKEN, VISBY
59 ● SUDERSAND
60 ● TOFTA
61 ● VÄLLEVIKEN
62 ● VÄNDBURGEN
63 ● VÄSTERGARN
64 ▲ TINGSTÅDE TRÄSK
- HABO**
65 ▲ FURUSJÖN
66 ▲ VÄTTERN, BASKARP
67 ▲ VÄTTERN, DOMSAND
- HÖGSBY**
68 ⊕ ▲ GÖSJÖBADET
69 ▲ VÄLENBADET
- JÖNKÖPING**
70 ▲ ÅSABADET
71 ⊖ ▲ AXAMOBADET
72 ▲ BADLAGUN GRÄNNA
73 ⊖ ▲ ROCKSJÖBADET
74 ▲ VÄTTERSTRANDEN
- KALMAR**
75 ● BERGAVIK
- 76 ● EKÖ
77 ● ENEREVET
78 ● KALMARSUNDS PARKEN
79 ● LÅNGVIKEN
80 ● LJUNGNÄS
81 ● NORRLIDEN
82 ● RAFSHAGEN
83 ● STENSÖ FLUNDRAN
84 ● VÄRSNÄS
85 ⊕ ● VITA SAND
- LESSEBO**
86 ⊕ ▲ GÖKASKRATT-HOVMANSTORP
87 ▲ LÄEN, LESSEBO BADPLATS
- MÖNSTERÄS**
88 ● DANSKA VARVET
89 ● GRINDSTUGAN, OKNÖ
90 ● STENSKÄR, OKNÖ
91 ▲ SKIREN
- MÖRBYLÅNGA**
92 ⊕ ● BLÄSINGE
93 ● BORGMÄSTARVIKEN
94 ● ERIKSÖRE CAMPING
95 ● GRANUDDEN/TALLUDDEN
96 ● HAGA PARK
97 ● LÖKENÄS
98 ● MÖLLSTORP
99 ⊖ ● MÖRBYLÅNGA HAMN
100 ● SAXNÄS
101 ⊖ ● STENÄSA
- NÄSSJÖ**
102 ▲ GISSHULTSBADET
103 ▲ STORESJÖN, VAREVIKSBADET
104 ▲ UPPSJÖN, SANDSJÖBADET
- NYBRO**
105 ▲ CAMPINGEN LINNEASJÖN
106 ▲ ORRANÄSASJÖN
107 ⊕ ▲ RISMÅLA GÖL
108 ▲ STORE HINDSJÖN
- OSKARSHAMN**
109 ● ÅSVALLESUND
110 ⊕ ● BREVIKEN
111 ● DRAGSKÄR
112 ⊕ ● GUNNARSÖ HOPPTORN
113 ⊕ ● HAVSLÄTT
114 ⊕ ● NÖTÖ
115 ▲ BJÖRNHULT
116 ▲ RÄSSVIK
- TINGSRYD**
117 ▲ BLÖTAN
118 ▲ DJUPASJÖN
119 ▲ MÅRDSLYCKESAND
120 ▲ MIDINGSBRÄTE
121 ▲ NABBEN
122 ▲ NORRARYD
123 ▲ RÄVABACKEN
124 ▲ URSÖBADET
- TORSÄS**
125 ⊕ ● DALSKÄR
- TRANÄS**
126 ▲ HÄTTEBADEN
127 ▲ SOMMENS BADPLATS
- VAGGERYD**
128 ▲ HJORTSJÖN
129 ⊖ ▲ LINNESJÖBADET
- VÄRNAMO**
130 ▲ ANNEBERGSSJÖN
131 ▲ HJORTSJÖBADET, HELGASJÖN
132 ⊖ ▲ NÄSUDDEN Ö, HINDSEN
133 ⊖ ▲ NÄSUDDEN V, HINDSEN
134 ⊖ ▲ OSUDDEN, VIDÖSTERN
135 ▲ PROSTSJÖN
- VÄSTERVIK**
136 ⊕ ● JUDÖN/SANDSTRAND, LYSINGSBADET
- VÄXJÖ**
137 ▲ ARABY, HELGASJÖN
138 ▲ EVEDAL, HELGASJÖN
139 ▲ GAMLA EVEDAL, HELGASJÖN
140 ▲ ÖJABY, HELGASJÖN
141 ▲ SANDSBRO, HELGASJÖN
142 ▲ SIKABACKEN, TORSJÖN
- VETLANDA**
143 ▲ ÖSTANÄ, GRUMLAN
- VIMMERBY**
144 ⊕ ▲ JUTTERN, STJÄRNEVIKSBADET
145 ⊕ ▲ NOSSENBADET



ANGELHOLM

- 1 ● RÅBOCKA
2 ● VEJBYSTRAND S

BÅSTAD

- 3 ● MALENS HAVSBAD
4 ● MORGONBRYGGAN, TOREKOV'S HAMN
5 ● SEGELSTORPS STRAND
6 ● SKANSENBADET, BÅSTAD HAMN
7 ● STORAHULTS STRAND
8 ● TOREKOV'S STRAND

BROMÖLLA

- 9 ● EDENRYDS BADPLATS
10 ● VALJEBADET
11 ▲ KORSHOLMEN, IVÖSJÖN
12 ⊖ ▲ RÅBYBADET
13 ⊖ ▲ STRANDÅNGEN

HÄSSLEHOLM

- 14 ⊕ ▲ BJÖRKVIKEN, FINJASJÖN
15 ▲ BOSARPSSJÖN
16 ▲ LUHRSJÖN

HELSINGBORG

- 17 ● DOMSTEN
18 ● FRIA BAD
19 ● HITTARP
20 ● KALLBADHUSET
21 ● LARÖBADEN
22 ● ÖRBY ÅNGAR
23 ⊖ ● PARAPETEN
24 ● RÅÅ VALLAR
25 ● RYDEBÄCK
26 ● VIKINGSTRAND

HÖGANÄS

- 27 ● FÄGELVIKEN, MÖLLE
28 ⊕ ● FARHULTSBADEN
29 ⊕ ● GRÅSA BRYGGA, VIKEN
30 ⊕ ● HAMNPIREN LERBERGET
31 ● HAMNPIREN, LERHAMN
32 ● KALLBADHUSET, ARILD
33 ⊖ ● KVICKBADET
34 ● LERBERG SVÄGEN
35 ⊕ ● MARGRETEBERG
36 ● NYHAMNSLÄGE BADPLATS
37 ⊖ ● RANSVIK, MÖLLE
38 ● REVET JÖNSTORP
39 ● SOLVIKS BADPLATS, MÖLLE
40 ⊖ ● STRANDBADEN
41 ⊕ ● SVANEBÄCKS BADPLATS, VIKEN
42 ⊕ ● VIKENS HAVSBAD

HÖÖR

- 43 ▲ DAGSTORPSSJÖN
44 ▲ Ö:A RINGSJÖN, SÄTOFTA BÅTPLATS
45 ⊕ ▲ TJÖRNARPSSJÖN
46 ▲ VAXSJÖN

KARLSKRONA

- 47 ⊕ ● DRAGSÖ BARNBADVIK
48 ⊕ ● HALLARUM
49 ● KRISTJANOPEL
50 ⊕ ● SALTÖ
51 ● SENOREN
52 ● SKÖNSTAVIK
53 ⊖ ● STUDENTVIKEN
54 ● STUMHOLMEN
55 ● TRUMMENÄS
56 ⊕ ● UTTORP, STURKÖ

KÄVLINGE

- 57 ⊖ ● BARSEBÄCKS SALTSJÖBAD
58 ● BARSEBÄCKSHAMN

- 59 ● VIKHÖGS HAMN

KRISTIANSTAD

- 60 ⊕ ● FRISEBODA
61 ⊖ ● NYEHUSEN
62 ⊕ ● REVHAKEN
63 ● RIGELEJE
64 ⊕ ● SNICKARHAKEN
65 ● TÄPPET
66 ● YNGSJÖ
67 ▲ BALSBY
68 ▲ IVÖ

LANDSKRONA

- 69 ● CAMPINGPLATSEN, BORSTAHUSEN
70 ● KYRKBACKEN
71 ● LILL-OLAS BRYGGA
72 ⊕ ● PIREN, BORSTAHUSEN

LOMMA

- 73 ● LÅNGA BRYGGAN
74 ⊖ ● NORRA BADPLATSEN

MALMÖ

- 75 ● KALLBADHUSET, RIBERSBORG
76 ● KLAGSHAMNS BADPLATS
77 ● SIBBARP, BARNVIKEN
78 ● SIBBARPS KALLBADHUS

OLOFSTRÖM

- 79 ⊕ ▲ HALEN

ÖRKELLJUNGA

- 80 ⊕ ▲ HJÄLMSJÖN, MAMMAS VIK

RONNEBY

- 81 ⊕ ● EKENÄS
82 ⊕ ● GÖKALV
83 ● JÄRNAVIK
84 ⊕ ● KARÖN
85 ● MILLEGARNE
86 ● SAXEMARA INRE
87 ▲ HÄRSTORPSSJÖN

SKURUP

- 88 ⊖ ● BINGSMARKEN
89 ⊕ ● MOSSBY
90 ⊕ ● MOSSBYSTRAND

SÖLVESBORG

- 91 ● HÄLLEVIKS STRAND
92 ⊖ ● NORJE HAVSBAD
93 ● SANDVIKEN
94 ● TORSÖ V.
95 ⊖ ● TREDENBORG Ö
96 ⊖ ● TREDENBORG V

TRELLEBORG

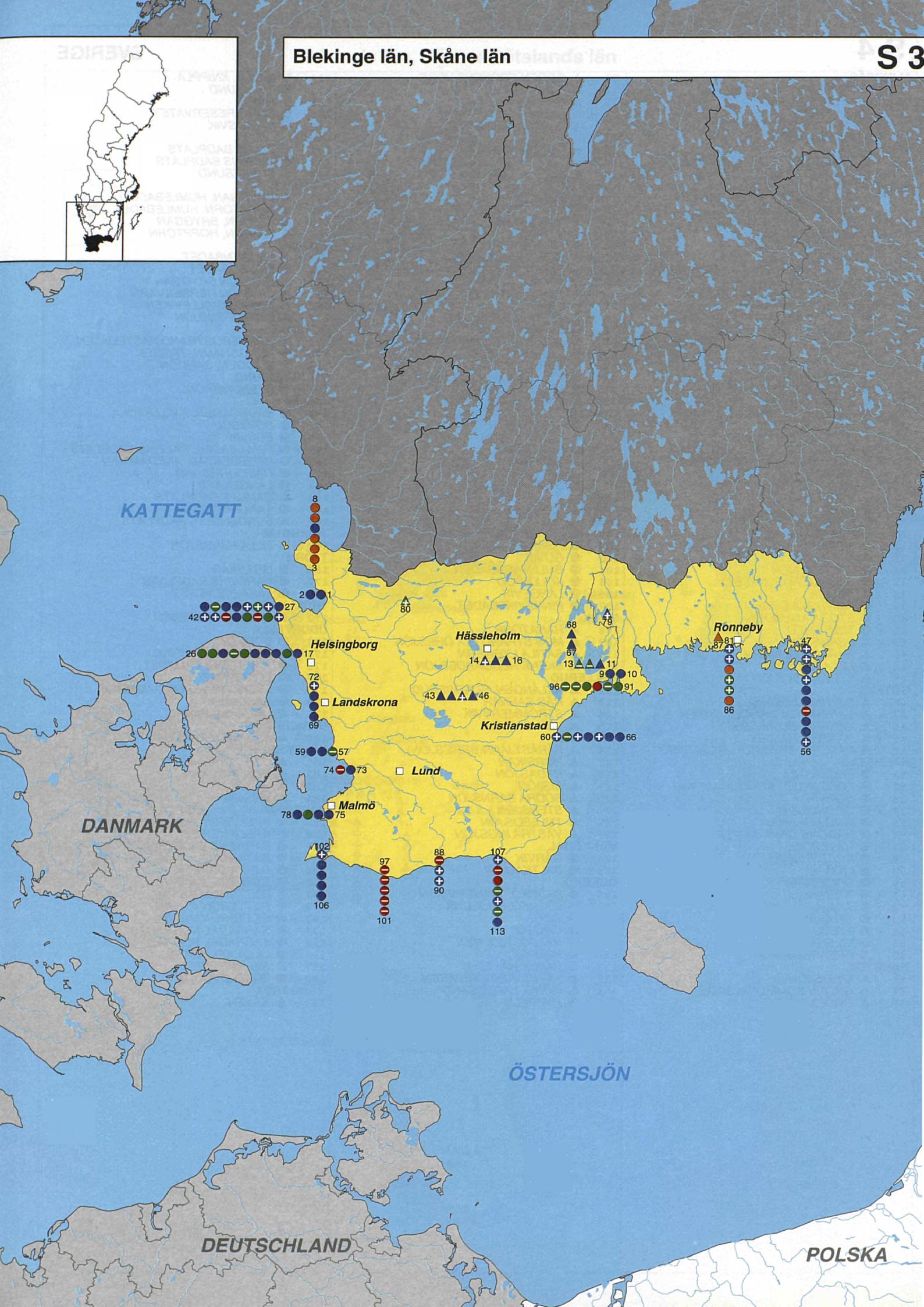
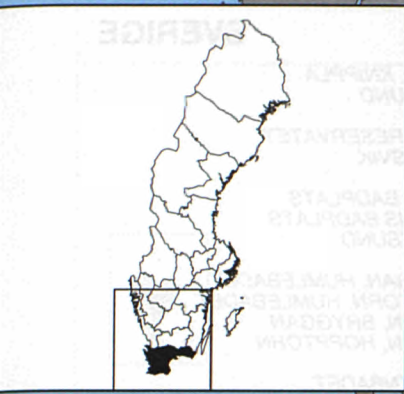
- 97 ⊖ ● ÄSPÖ
98 ⊖ ● DALABADET
99 ⊖ ● GISLÖVS STRANDMARK
100 ⊖ ● SKÅRE SKANSAR
101 ⊖ ● SKATEHOLM

VELLINGE

- 102 ⊕ ● FALSTERBO STRANDBAD
103 ● KÄMPINGE
104 ● KANALBADET
105 ● LJUNGSKOGEN
106 ● SKANÖRS HAVSBAD

YSTAD

- 107 ⊕ ● FREDRIKSBERG SVÄGEN
108 ⊖ ● LILLESKOG
109 ● LÖDERUPS STRANDBAD
110 ⊖ ● NYBROSTRAND
111 ⊕ ● SALTSJÖBADEN
112 ⊖ ● SANDHAMMAREN
113 ● SVARTE



ALINGSÅS

- 1 ▲ GRÄFSNÄS SLOTTSPARK
- 2 ▲ INGAREDS BADPLATS
- 3 ▲ LÖVEKULLE CAMPING
- 4 ▲ LYGNAREDS CAMPING
- 5 ▲ PLAYA MJÖRN

ÅMÅL

- 6 ▲ ÖRNÄS I RESTAURANGVIKEN
- 7 ▲ ÖRNÄS VID SIMSTADION

BOLLEBYGD

- 8 ▲ Ö:A NEDSJÖN, TUBBARED
- 9 ▲ V:A NEDSJÖN, NEDFLO

BORÅS

- 10 ▲ ÖRESJÖ, ALMENÄS
- 11 ⊖ ▲ ÖRESJÖ, ASKLANDA
- 12 ▲ SÄVEN-TÄMTA
- 13 ▲ STORA DALSJÖN, DALSJÖFORS
- 14 ▲ STORA HÅLSJÖN, BUA
- 15 ▲ VIAREDSSJÖN, SJÖMARKEN

FALKENBERG

- 16 ⊕ ▲ HANSAGÅRD
- 17 ⊕ ▲ KALLE OTTOS VÄG
- 18 ⊕ ▲ LÅNGASAND
- 19 ⊕ ▲ OLOFSBO N
- 20 ⊕ ▲ OLOFSBO S
- 21 ● RINGSEGÅRD/SKREA STRAND N
- 22 ● ROSENDALS HAVSBAD
- 23 ● SKREA CABARE
- 24 ● SKREA N - BRYGGAN
- 25 ⊕ ▲ STAFSINGE STRANDEN
- 26 ⊕ ▲ STENSJÖ BADPLATS
- 27 ⊖ ▲ UGGLARPS CAMPING NORRA
- 28 ⊕ ▲ UGGLARPS CAMPING SÖDRA
- 29 ● VEKA

GÖTEBORG

- 30 ⊖ ▲ ASKIMSBADDET
- 31 ● BILLDAL
- 32 ● FISKEBÄCK
- 33 ● HÅSTEVIK
- 34 ⊖ ▲ HOVÅSBADDET
- 35 ● LILLEBY
- 36 ● SALTHOLMEN
- 37 ● SALTSJÖNÄS (NÅSET)
- 38 ● SILLVIK
- 39 ● SMITHSKA UDDEN
- 40 ● STORA AMUNDÖN
- 41 ⊕ ▲ TUMLEHED
- 42 ▲ BERGSJÖN
- 43 ▲ HÅRLANDA TJÄRN
- 44 ▲ LILLA DELSJÖN
- 45 ▲ STORA DELSJÖN

GÖTENE

- 46 ▲ BJÖRKULLESAND
- 47 ⊕ ▲ VÄNERN, ÅRNÄS JUTAVIKEN
- 48 ⊕ ▲ VÄNERN, BLOMBERG
- 49 ⊕ ▲ VÄNERN, KÄLLBY
- 50 ⊕ ▲ VÄNERN, KINNEKULLE CAMPING

HALMSTAD

- 51 ● FRÖSAKULL
- 52 ● FRÖSAKULL, KRONOCAMPING
- 53 ● GÖRVIK
- 54 ⊕ ▲ GRÖNINGEN
- 55 ● GULLBRANNA
- 56 ● HAGÖNS CAMPINGPLATS
- 57 ● HÅVERDAL
- 58 ● KÖPENHÄMN
- 59 ● LAXVIK
- 60 ● RINGENÄS
- 61 ⊕ ▲ STENINGE
- 62 ⊖ ▲ TJUVAHÄLAN
- 63 ● TYLÖBÄCK
- 64 ● TYLÖSAND
- 65 ● VILSHÄRAD
- 66 ▲ BREAREDSSJÖN

HÄRRYDA

- 67 ▲ GINGSJÖN
- 68 ▲ GRÖEN KOMMUNALBADDET
- 69 ⊖ ▲ GRÖEN PÅLEN

70 ▲ GRÖEN-FRÖKENS UDDE

- 71 ▲ HORNÄSJÖN
- 72 ⊖ ▲ RÅDASJÖN
- 73 ⊕ ▲ RAMMSJÖN
- 74 ▲ VÄSTRA NEDSJÖN

HJO

- 75 ▲ GULDKROKEN

HYLTE

- 76 ▲ SKÅRSHULTS CAMPING

KUNGÄLV

- 77 ⊕ ▲ LÖKEBERG
- 78 ● MARSTRAND CAMPING
- 79 ● MARSTRAND STRANDVERKET
- 80 ● NORDÖN
- 81 ● RÖRTÅNGEN
- 82 ⊖ ▲ SUNDHAMMAR VIK
- 83 ▲ INGETORPSSJÖN

KUNGSBACKA

- 84 ● GÅRDA BRYGGA
- 85 ● LERKIL
- 86 ⊖ ▲ SÄRO VÄSTERSKOG
- 87 ● SMARHOLMEN
- 88 ● SÖRVIK
- 89 ● TJOLÖHOLM
- 90 ● TORSTENSVIK
- 91 ● UTHOLMEN-GOTTSKÄR
- 92 ● VALLDA SANDÖ
- 93 ● VALLERSVIK

LAHOLM

- 94 ● BIRGER PERS VÄG
- 95 ● EJDERVÄGEN
- 96 ⊕ ▲ SIMVÄGEN
- 97 ▲ BJÖRSJÖN
- 98 ▲ GÅTESSJÖN
- 99 ▲ GLÄNNINGE SJÖ

LERUM

- 100 ▲ ASPEN

LYSEKIL

- 101 ● FISKEBÄCKSKILS BADPLATS
- 102 ● FISKEBÄCKSVIK
- 103 ● GOVIK
- 104 ● GULLMARSBADEN
- 105 ● KOLLERÖD
- 106 ⊖ ▲ LÅNGEVIK
- 107 ● PINNEVIKSBADDET

MARK

- 108 ▲ HANATORP
- 109 ⊕ ▲ MOS STRAND Ö:A ÖRESJÖN
- 110 ⊕ ▲ SÄTILA LYGNERN
- 111 ⊕ ▲ SKENE HEDGÅRDESJÖN

MELLERUD

- 112 ▲ ÅKLÄNGEN, SUNDSEUD
- 113 ▲ NÄS SANNAR
- 114 ▲ STRÖMMERSVIK
- 115 ▲ VITA SANNAR

MÖLNDAL

- 116 ▲ FÄRÅSTJÄRN(BERGSJÖN)
- 117 ▲ HORSIKAN
- 118 ▲ RÅDASJÖN
- 119 ▲ SISJÖN
- 120 ▲ SÖDRA BARNSJÖN
- 121 ▲ STENSJÖN
- 122 ▲ TULEBOSJÖN
- 123 ▲ VÄSTRA INGSJÖN

MUNKEDAL

- 124 ⊖ ▲ GÄRVIK
- 125 ⊖ ▲ SALTKÄLLAN

ÖCKERÖ

- 126 ● BJÖRKÖ, TIMMERVIKEN
- 127 ● BJÖRKÖ, TROLLVIK
- 128 ● FOTO
- 129 ● GRÖTÖ
- 130 ⊖ ▲ HÅLSÖ, TJOLMEN
- 131 ● HJÄLVIK
- 132 ● HÖNÖ, HÅSTEN
- 133 ● HÖNÖ, JUNGFRUVIKEN
- 134 ● HÖNÖ, LAPPOSAND
- 135 ● HYPPELN

136 ⊖ ▲ KALLÖ, KNIPPLA

- 137 ● KALVSUND
- 138 ● RÖRÖ
- 139 ● RÖRÖ RESERVATET
- 140 ● SALTASVIK

ORUST

- 141 ● ELLÖS BADPLATS
- 142 ● HENÄNS BADPLATS
- 143 ● SVANESUND

PARTILLE

- 144 ▲ BRYGGAN, HUMLEBADDET
- 145 ▲ HOPPTORN, HUMLEBADDET
- 146 ▲ KÄSJÖN, BRYGGAN
- 147 ▲ KÄSJÖN, HOPPTORN

SKÖVDE

- 148 ⊖ ▲ LÄNGENBADDET
- 149 ▲ MEYBOBADDET
- 150 ▲ SIMSJÖN BRYGGAN
- 151 ▲ SIMSJÖN HERREKVARN
- 152 ⊖ ▲ SIMSJÖN VILLEVIKEN
- 153 ▲ SJÖTORPSSJÖN

SOTENÄS

- 154 ● HUNNEBOSTRAND HÅSTEDALEN
- 155 ● KUNGSHAMN, TÅNGEN
- 156 ● SMOGEN, SANDÖN

STENUNGSUND

- 157 ⊕ ● STENUNGSÖN

TANUM

- 158 ● BADHOLMEN, FJÄLLBACKA
- 159 ● BOVIKEN
- 160 ● EDSVIK
- 161 ⊖ ▲ FJÄLLBACKA, SÄLVIKS BADPLATS
- 162 ● GREBBESTAD, ANK DAMMEN
- 163 ● HAMBURGSUND
- 164 ● LÅNGEKÄRR
- 165 ● SANNÄS BADPLATS
- 166 ● TANUM STRAND
- 167 ▲ SUNDSHULTS BADPLATS

TIDAHOLM

- 168 ⊕ ▲ LILLA HAVSSJÖN

TJÖRN

- 169 ● GRÅSKÄR
- 170 ● KÅREVIKS BADPLATS
- 171 ● LÅKA BADPLATS

TROLLHÄTTAN

- 172 ⊖ ▲ ÖRESJÖ, PHOENIX

UDDEVALLA

- 173 ● BODELE
- 174 ● FOSSENS CAMPING
- 175 ● HAFSTENS CAMPING
- 176 ● LINDESNÄS
- 177 ● LYCKORNA KUNGSPARKEN
- 178 ● SAXENHOF
- 179 ⊕ ● UNDA CAMPING

ULRICEHAMN

- 180 ▲ ÅSUNDEN PRÅNGEN

VÄNERSBORG

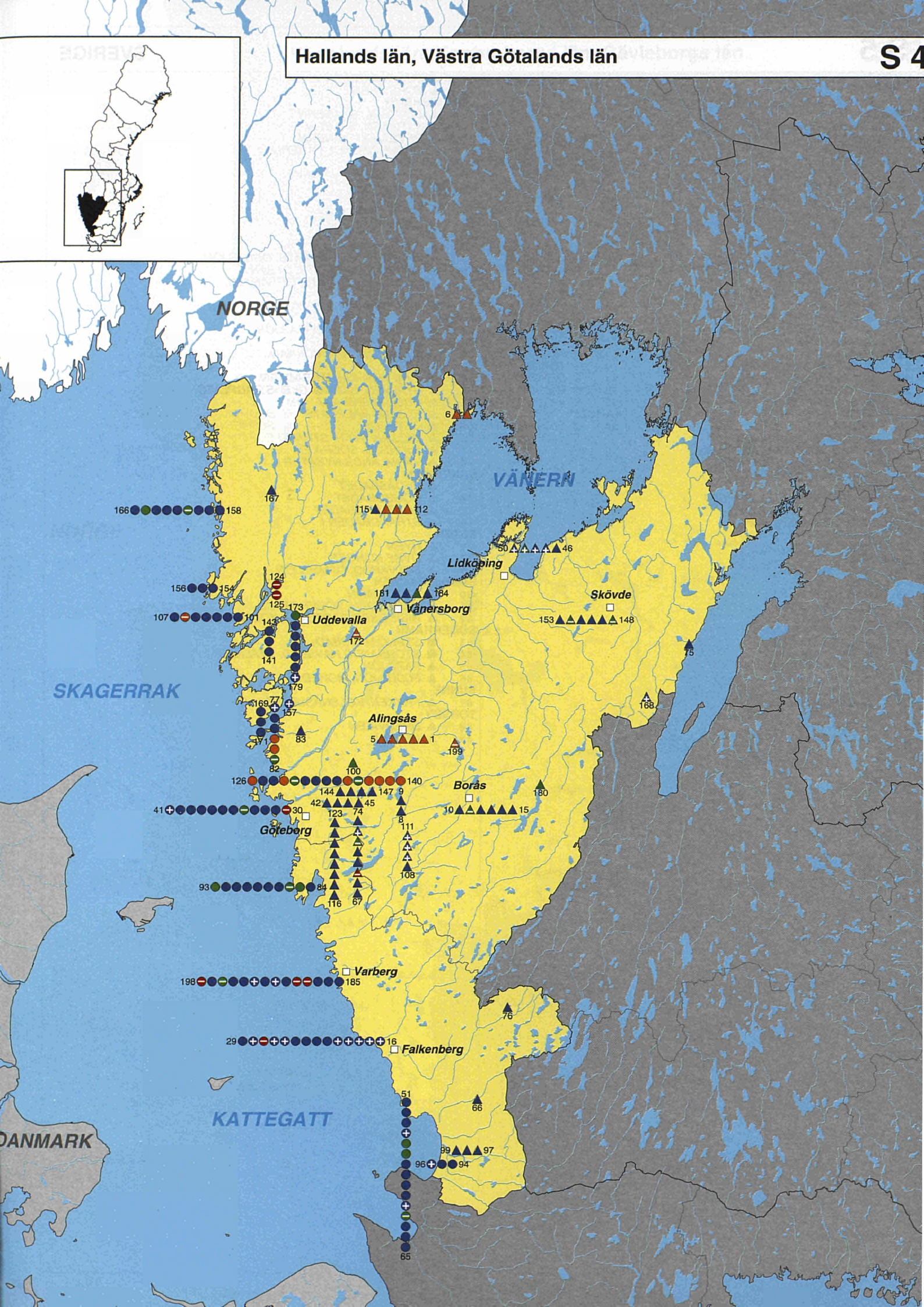
- 181 ▲ GARDESANNA
- 182 ▲ NORDKROKEN
- 183 ▲ SIKHALL
- 184 ▲ URSAND

VARBERG

- 185 ● APELVIKEN 1
- 186 ● APELVIKEN 2
- 187 ● BARNENS BADSTRAND
- 188 ⊖ ▲ BJÖRKÄNG
- 189 ⊖ ▲ DJUPA DRÅKT
- 190 ● ESPEVIK
- 191 ⊕ ▲ GETTERÖN 1:A VIK
- 192 ● GETTERÖN 4:E VIK
- 193 ⊕ ▲ GETTERÖN 5:E VIK
- 194 ● KÄRRADAL NORRA(1)
- 195 ● KÄRRADAL SÖDRA(2)
- 196 ⊖ ▲ LILLA APELVIKEN
- 197 ● SKARPENORD
- 198 ⊖ ▲ TRÄSLÖVSLÄGE

VÄRGÅRDA

- 199 ⊖ ▲ SÄVEN



ARVIKA

- 1 ▲ GLAFSJORDEN, INGESTRAND
2 ▲ GLAFSJORDEN, KÖRSELVIKEN

AVESTA

- 3 ▲ FALKUDDEN
4 ▲ HALSJÖN
5 ▲ LILLSJÖN
6 ▲ NÄVDEN
7 ▲ SANDVIKABADET
8 ▲ TJÄRNSJÖN
9 ▲ UTSUNDSBADET

BOLLNÄS

- 10 ▲ BJÖRKTJÄRATJÄRN
11 ▲ GALVEN
12 ⊕ ▲ KARLSLUND
13 ⊕ ▲ NÅSET
14 ▲ ORBADEN
15 ▲ PRÄSTNÅSET
16 ▲ RENG SJÖ, SKIDTJÄRN
17 ▲ SKAJET
18 ▲ SKEPPSTAN
19 ▲ UNDERSVIK
20 ▲ VEVLINGE

FILIPSTAD

- 21 ▲ DJUPRÅMMEN NORRA
22 ⊕ ▲ LESJÖBYN
23 ▲ NYKROPPA
24 ▲ SANDVIKEN
25 ⊖ ▲ TALLUDDEN

HAGFORS

- 26 ▲ LIDSJÖN, LIDSBRON
27 ⊖ ▲ RÅDASJÖN, RÅDASTRAND
28 ⊖ ▲ RÅDASJÖN, UDDEHOLM
29 ▲ UVÅN, GATABADET

HAMMARÖ

- 30 ▲ VÄNERN, GETINGBERGET
31 ▲ VÄNERN, MÖRUDDEN

HOFORS

- 32 ⊕ ▲ EDSKEN
33 ⊕ ▲ MALMJÄRN

HUDIKSVALL

- 34 ● MALNBADEN

KARLSTAD

- 35 ▲ ÄLSTER
36 ▲ ÄLVSBACKA
37 ▲ BOMSTAD
38 ▲ GRANINGEBADET
39 ▲ ILANDATJÄRN
40 ▲ KILLSTABADET
41 ▲ KROPPKÄRRSSJÖN
42 ⊖ ▲ KUNGSNÄS
43 ▲ MANGENBADET
44 ▲ MARIEBERGSSKOGEN
45 ▲ ÖRSKOLMSTJÄRN
46 ▲ SKUTBERGET
47 ▲ SÖDRA MOSAREN

- 48 ▲ SUNDSTATJÄRN

- 49 ▲ TORSVIKEN

KRISTINEHAMN

- 50 ▲ GOTTBOL, SKAGERN
51 ⊕ ▲ JUTVIKEN, VÄNERN
52 ▲ REVSAND I, VÄNERN
53 ⊖ ▲ SKYMMNINGEN II, VÄNERN

LJUSDAL

- 54 ▲ NOREBADET, VÄXNAN

LUDVIKA

- 55 ⊕ ▲ JÄGARNÄS
56 ▲ KYRQVIKEN
57 ▲ SKUTHAMN

MORA

- 58 ▲ ÄMÅSÅNG, SILJAN
59 ▲ KRÅKBERGS BADPLATS, ORSASJÖN
60 ▲ LEFSNÄS BADPLATS, SILJAN
61 ▲ VÄM HUS BADPLATS, ORSASJÖN

NORDANSTIG

- 62 ● SÖRFJÄRDEN

ORSA

- 63 ▲ STRANDBADET, ORSASJÖN

OVANÅKER

- 64 ▲ KVARNSVEDEN, VOXNAN

SÄFFLE

- 65 ▲ BYÄLVEN, KÄLLARBACKEN
66 ▲ BYÄLVEN, SANDBACKENS BADPLATS
67 ⊖ ▲ DUSE KLIPPBAD
68 ▲ ELDANS BADPLATS
69 ▲ GETEBOL
70 ▲ MELLAN SVAN, STRAND
71 ▲ SJÖNSJÖ, SÖDRA ED
72 ⊖ ▲ VÄRMLANDS NYSÄTER

SANDVIKEN

- 73 ▲ HEDÅSBADET
74 ▲ HÖGBOBADET
75 ⊕ ▲ SÖRTUTTSBADET
76 ▲ STRANDBADEN I

SÄTER

- 77 ▲ HYEN
78 ▲ ÖVRE KLINGEN
79 ▲ SOLVARBO, DAMMSJÖN

SMEDJEBACKEN

- 80 ▲ GLADTJÄRN
81 ▲ HAGUDDEN, SÖDERBÄRKE
82 ▲ RISINGSBO BADPLATS, KOLBÄCKSÅN

SÖDERHAMN

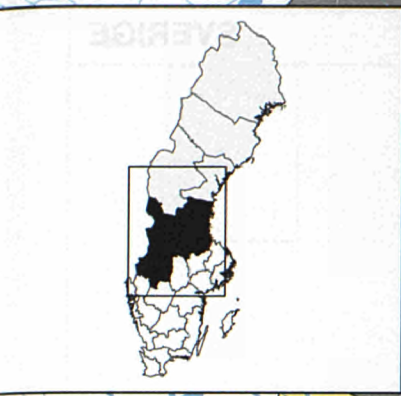
- 83 ● STENÖ HAVSBAD
84 ● STORSANDS HAVSBAD, STÄLNÄS
85 ▲ FÄRSJÖN
86 ▲ FLORSJÖN, MOHED

SUNNE

- 87 ▲ FRYKEN, KOLSNÄSUDDEN

TORSBY

- 88 ▲ BRÉDVIKEN
89 ▲ NÖTÖN



ÅNGE

- 1 ▲ STORSAND

BJURHOLM

- 2 ▲ ANGSJÖNS CAMPING

BODEN

- 3 ▲ ALDERSJÖN

HAPARANDA

- 4 ⊖ ● TROMSÖVIKEN

- 5 ⊖ ▲ KARSIKKOJÄRVI

KALIX

- 6 ⊖ ● FREVISÖRENS HAVSBAD

- 7 ⊖ ● STORÖNS BADPLATS

- 8 ⊖ ▲ BJUMISTRÄSK

LULEÅ

- 9 ● GYLTAUDDEN

- 10 ● KÅNGSÖN, RÅNEÅ

- 11 ⊖ ● LULSUNDET

- 12 ● LULVIKSBADET

- 13 ● RÖRBÄCKEN

- 14 ▲ STORSAND

- 15 ▲ TROLLTJÄRN

ÖRNSKÖLDSVIK

- 16 ● GULLVIKS HAVSBAD

- 17 ⊕ ● NYANGETS HAVSBAD

- 18 ● SALUSANDS HAVSBAD

- 19 ⊕ ▲ LOMSJÖNS BAD

PITEÅ

- 20 ● ANKARSKATAN

- 21 ● BONDÖFJÄRDEN, GLÄNTAN

- 22 ● HEMLUNDA

- 23 ● HEMLUNDA, FURUHOLMEN

- 24 ● NORRSTRANDBADET

- 25 ● ÖJEBYN, HAMNVIKEN

- 26 ● PITE HAVSBAD

- 27 ● SANDÖN, BORGARUDDEN

SUNDSVALL

- 28 ● BÄNKÅSVIKEN, ALNÖ

- 29 ⊕ ● BERGAFJÄRDEN, NJURUNDA

- 30 ● FLÅSIAN NO

- 31 ● FLÅSIAN SÖ

- 32 ● HARTUNGVIKEN, ALNÖ

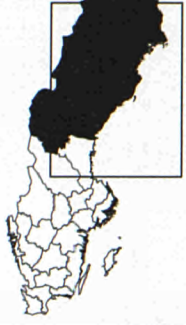
- 33 ● SLÅDAVIKEN, ALNÖ

- 34 ● TRANVIKEN, ALNÖ

UMEÅ

- 35 ● BETTNESAND

- 36 ▲ NYDALA



Västernorrlands län
Länstämman



1880

United Kingdom

1. 1999 bathing season

England and Wales: 15 May to 30 September

Scotland and Northern Ireland: 1 June to 15 September

Gibraltar: 15 April to 30 October

2. Main results

Table 1 — Evolution of the results from 1992 to 1999

Σ : total number of bathing areas;

C (I) : percentage of bathing areas sufficiently sampled which comply with mandatory values;

C (G) : percentage of bathing areas sufficiently sampled which comply with guide values;

NF : percentage of bathing areas insufficiently sampled;

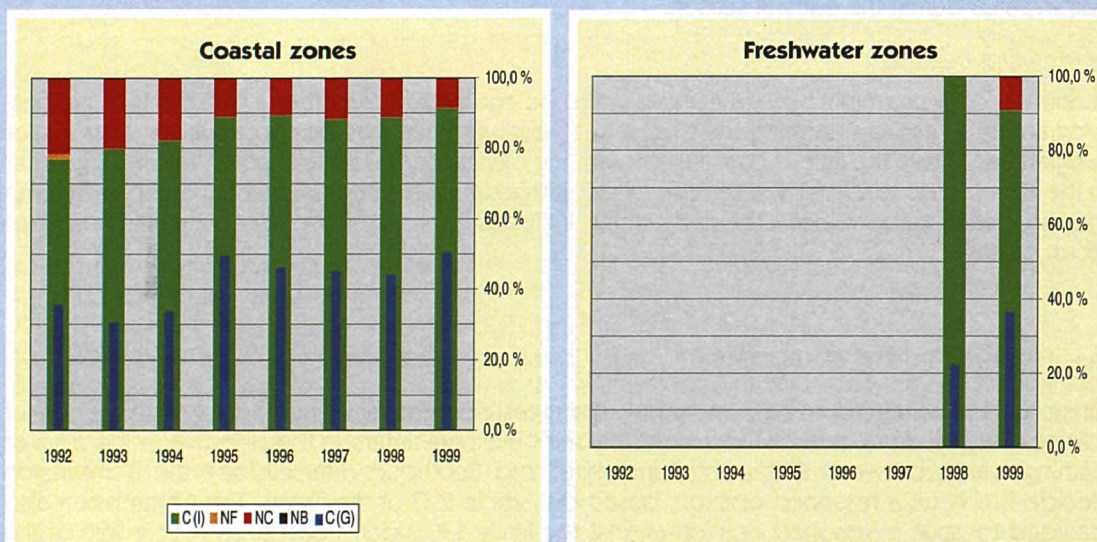
NC : percentage of bathing areas which do not comply with mandatory values or which are not sampled (or no data available);

NB : percentage of points where bathing was prohibited for the duration of the bathing season.

Parameters for which compliance is calculated: total coliforms, faecal coliforms, mineral oils, surface-active substances, and phenols.

United Kingdom		Σ	C (I) (%)	C (G) (%)	NF (%)	NC (%)	NB (%)
Coastal zones	1992	455	77.1	35.6	1.3	21.5	0.0
	1993	457	79.9	30.6	0.0	20.1	0.0
	1994	457	82.3	33.7	0.0	17.7	0.0
	1995	464	89.0	49.6	0.0	11.0	0.0
	1996	472	89.4	46.0	0.0	10.6	0.0
	1997	486	88.3	43.4	0.0	11.7	0.0
	1998	496	88.7	44.2	0.0	11.3	0.0
	1999	541	91.5	50.5	0.0	8.5	0.0
	Freshwater zones	1998	9	100.0	22.2	0.0	0.0
1999		11	90.9	36.4	0.0	9.1	0.0
Gibraltar — Coastal zones	1992	6	100.0	100.0	0.0	0.0	0.0
	1993	6	100.0	100.0	0.0	0.0	0.0
	1994	6	100.0	100.0	0.0	0.0	0.0
	1995	6	100.0	100.0	0.0	0.0	0.0
	1996	6	100.0	100.0	0.0	0.0	0.0
	1997	6	100.0	50.0	0.0	0.0	0.0
	1998	6	100.0	50.0	0.0	0.0	0.0
	1999	6	100.0	50.0	0.0	0.0	0.0

Figure 1 — Evolution of the results from 1992 to 1999



3. Number of bathing areas (coastal: 547; freshwater: 11)

In the case of the coastal zones, 41 new bathing areas were added for the 1999 bathing season and 2 were withdrawn. Two new freshwater bathing areas were added. This was the second year in succession that the United Kingdom took account of freshwater bathing areas.

As in previous bathing seasons, Gibraltar took account of six coastal bathing areas.

4. Comments

In the coastal zones, the results indicated an appreciable improvement in average bathing water quality. The percentage of bathing areas complying with the guide values (50.5 %) and/or mandatory values (91.4 %) rose by 6.3 and 2.7 % respectively. However, the percentage of bathing areas complying with the guide values was still fairly low and should be improved. The percentage of bathing areas not complying with the mandatory values in turn fell by 2.7 % to 8.6 % in the 1999 bathing season. As in previous bathing seasons, no bathing area was insufficiently sampled and there were no areas where bathing was prohibited.

The average quality of the freshwater bathing areas seems to have fallen slightly, but this trend must be put into the context of the small number of bathing areas taken into account during this bathing season. The percentage of bathing areas complying with the mandatory values, which had been 100 % during the previous bathing season, slipped back to 90.9 % during the 1999 season. This was the result of deterioration in one bathing area which had complied with the mandatory values in the 1998 bathing season but no longer complied (see analysis of the cross-reference tables). This accounted for 9.1 % of the bathing areas failing to comply with the mandatory values during the 1999 bathing season. The percentage of bathing areas complying with the stricter guide values rose by 14.2 % to 36.4 % for the 1999 bathing season. No bathing area was insufficiently sampled and there were no areas where bathing was prohibited.

The six bathing areas in Gibraltar all complied with the mandatory values (100 %) but only three (50 %) also complied with the stricter guide values.

5. General information

Public information

The updated coliform results for each bathing area in the United Kingdom are posted for consultation. Full information on bathing water monitoring is available to the public from the registers kept by the competent authorities. Detailed summaries, plus information on the trends and improvement schemes, are published annually.

The Environment Agency, the Scottish Environmental Protection Agency and the Environment and Heritage Agency for Northern Ireland each have websites providing up-to-date results for each bathing area during the bathing season.

Wastewater treatment

A number of improvement schemes have yet to be completed as part of a GBP 2 billion national programme to improve bathing water quality. The government has also approved another major programme to take the rate of compliance with the mandatory values laid down for bathing water in the directive up to 97 % by 2005, combined with a significant improvement in compliance with the associated guide values. The programme includes improvement of a substantial number of storm basins.

6. Infringement procedure

Since the United Kingdom has yet to take the measures required to comply with the Court of Justice's 1993 judgment on failure to comply with the parameters in the directive in the case of bathing waters between Blackpool (Lancashire) and Southport (Merseyside), the Commission decided to issue a reasoned opinion, based on Article 228 of the Treaty. The Commission also decided to issue a reasoned opinion against the United Kingdom, based on Article 226 of the Treaty, for incorrect implementation of the directive.

7. Analysis of the changes

Table 2 — Cross-reference table (bathing season 1998 and 1999)

	1999	DEL	Ban	NS	NC	Freq	C (I)	C (G)	Tot. 99
1998		2	0	0	46	0	222	273	541
NEW	41				4		13	24	41
Ban	0								0
NS	0								0
NC	56	1			19		30	6	55
Freq	0								0
C (I)	224	1			19		135	69	223
C (G)	222				4		44	174	222
Tot. 98	502	2	0	0	42	0	209	249	

Coastal zones (TC, FC, MO, SA, PHE)

Coastal zones (ratio = 1.6; stability = 65.6 %)

The ratio is 1.6, which shows that the average status of the bathing areas improved from one bathing season to another. Also, 37 new bathing areas complying with the mandatory and/or guide values were taken into account for the 1999 bathing season.

The stability index is particularly low considering that it seems to be easier to maintain quality from one bathing season to another in coastal waters than in freshwater zones. This reflects numerous, somewhat erratic, changes from one bathing season to another. Although the ratio is over 1 and most of the changes recorded from one bathing season to another were signs of an improvement in status, attention needs to be paid to this relative instability. In particular, it could suggest problems and certain imperfections with maintaining the quality of the coastal bathing areas.

Freshwater zones (TC, FC, MO, SA, PHE)

	1999	DEL	Ban	NS	NC	Freq	C (I)	C (G)	Tot. 99
1998		0	0	0	1	0	6	4	11
NEW	2						2		2
Ban	0								0
NS	0								0
NC	0								0
Freq	0								0
C (I)	7				1		4	2	7
C (G)	2							2	2
Tot. 98	9	0	0	0	1	0	4	4	

Freshwater zones (ratio = 2.0; stability = 66.7 %)

The ratio is 2.0, which reflects a marked improvement in the average quality of the freshwater bathing areas compared with the previous bathing season. As in the case of coastal waters, the stability index is fairly low, but it is coupled with a high ratio, which cancels out any negative trend. However, neither the ratio nor the stability index are of any real interest, given the particularly small number of bathing areas concerned.

Two new bathing areas were taken into account for the 1999 bathing season, both of them complying with the mandatory values laid down by the directive. Of the seven bathing areas complying with the mandatory values during the previous bathing season, two were also brought into line with the guide values during the 1999 season, while one area ceased to comply with the mandatory values (whereas none had failed to comply during the 1998 bathing season).

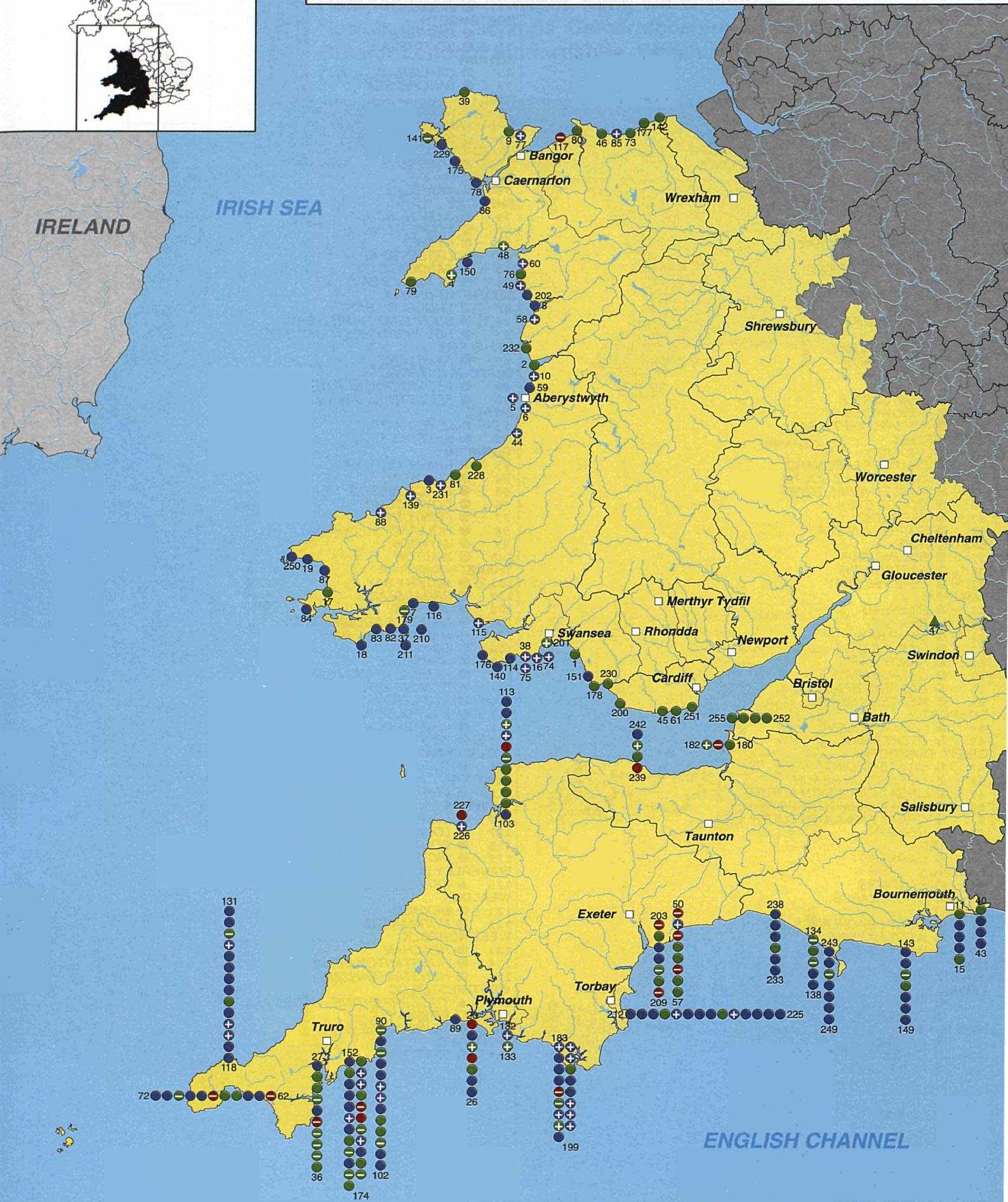
- ABERAFAN
- 1 ● ABERAFAN
- ABERYDY
- 2 ● ABERDYFI
- ABERPORTH
- 3 ● ABERPORTH
- ABERSOCH
- 4 ● ABERSOCH
- ABERYSTWYTH NORTH
- 5 ● ABERYSTWYTH NORTH
- ABERYSTWYTH SOUTH
- 6 ● ABERYSTWYTH SOUTH
- AMROTH
- 7 ● AMROTH
- BARMOUTH
- 8 ● BARMOUTH
- BENLLECH
- 9 ● BENLLECH
- BORTH
- 10 ● BORTH
- BOURNEMOUTH
- 11 ● BOURNEMOUTH BOSCOMBE PIER
- 12 ● BOURNEMOUTH DURLEY CHINE
- 13 ● BOURNEMOUTH FISHERMAN'S WALK
- 14 ● BOURNEMOUTH HENGISTBURY EAST
- 15 ● BOURNEMOUTH PIER
- BRACELET BAY
- 16 ● BRACELET BAY
- BROADHAVEN
- 17 ● BROADHAVEN
- BROADHAVEN SOUTH
- 18 ● BROADHAVEN SOUTH
- CAERFAI
- 19 ● CAERFAI
- CARADON
- 20 ● CAWSAND
- 21 ● DOWNDERRY
- 22 ● EAST LOOE
- 23 ● KINGSAND
- 24 ● MILLENDREATH
- 25 ● PORTWRINKLE
- 26 ● SEATON (CORNWALL)
- CARRICK
- 27 ● GYLLYNGVASE
- 28 ● HOLYWELL BAY
- 29 ● MAEN PORTH
- 30 ● PENDOWER
- 31 ● PERRANPORTH PENHALE SANDS
- 32 ● PERRANPORTH VILLAGE END
- 33 ● PORTHCURNICK
- 34 ● PORTHTOWAN
- 35 ● SWANPOOL
- 36 ● TREVAUNANCE COVE
- CASTLE BEACH, TENBY
- 37 ● CASTLE BEACH, TENBY
- CASWELL BAY
- 38 ● CASWELL BAY
- CEMAES
- 39 ● CEMAES
- CHRISTCHURCH
- 40 ● CHRISTCHURCH AVON BEACH
- 41 ● CHRISTCHURCH FRIAR'S CLIFF
- 42 ● CHRISTCHURCH HIGHCLIFFE CASTLE
- 43 ● CHRISTCHURCH MUDEFORD SANDBANK EAST
- CLARACH SOUTH
- 44 ● CLARACH SOUTH
- COLD KNAP BARRY
- 45 ● COLD KNAP BARRY
- COLWYN BAY
- 46 ● COLWYN BAY
- COTSWOLDS DC
- 47 ● COTSWOLDS WATER PARK LAKE
- CRICCIETH
- 48 ● CRICCIETH
- DYFFRYN (LLANENDWYN)
- 49 ● DYFFRYN (LLANENDWYN)
- EAST DEVON
- 50 ● BEER
- 51 ● BUDLEIGH SALTERTON
- 52 ● EXMOUTH
- 53 ● LADRAN BAY
- 54 ● SANDY BAY
- 55 ● SEATON (DEVON)
- 56 ● SIDMOUTH JACOBS LADDER
- 57 ● SIDMOUTH TOWN
- FAIRBOURNE
- 58 ● FAIRBOURNE
- FRESHWATER EAST
- 59 ● FRESHWATER EAST
- HARLECH
- 60 ● HARLECH
- JACKSONS BAY BARRY
- 61 ● JACKSONS BAY BARRY
- KERRIER
- 62 ● COVERACK
- 63 ● GUNWALLOE COVE
- 64 ● KENACK SANDS
- 65 ● POLDHU COVE
- 66 ● POLLURIAN COVE
- 67 ● PORTHALLOW
- 68 ● PORTHLEVEN WEST
- 69 ● PORTHOUSTOCK
- 70 ● PORTREATH
- 71 ● PRAA SANDS EAST
- 72 ● PRAA SANDS WEST
- KINMEL BAY (SANDY COVE)
- 73 ● KINMEL BAY (SANDY COVE)
- LANGLAND BAY
- 74 ● LANGLAND BAY
- LIMESLADE BAY
- 75 ● LIMESLADE BAY
- LLANDANWG
- 76 ● LLANDANWG
- LLANDDONA
- 77 ● LLANDDONA
- LLANDDWYN
- 78 ● LLANDDWYN

- LLANDUDNO NORTH SHORE
- 79 ● LLANDUDNO NORTH SHORE
- LLANDUDNO WEST SHORE
- 80 ● LLANDUDNO WEST SHORE
- LLANGRANNOG
- 81 ● LLANGRANNOG
- LYDSTEP
- 82 ● LYDSTEP
- MANORBIER
- 83 ● MANORBIER
- MARLOES
- 84 ● MARLOES
- MORFA BYCHAN
- 85 ● MORFA BYCHAN
- MORFA DINLLE
- 86 ● MORFA DINLLE
- NEWGALE
- 87 ● NEWGALE
- NEWPORT
- 88 ● NEWPORT
- NEWQUAY HARBOUR
- 89 ● NEWQUAY HARBOUR
- NORTH CORNWALL
- 90 ● BUDE CROOKLETS
- 91 ● BUDE SANDY MOUTH
- 92 ● BUDE SUMMERLEAZE
- 93 ● CONSTANTINE BAY
- 94 ● DAYMER BAY
- 95 ● HARLYN BAY
- 96 ● MOTHER IVEY'S BAY
- 97 ● POLZEATH
- 98 ● PORTHCOCHAN
- 99 ● ROCK
- 100 ● TREVONE BAY
- 101 ● TREYARNON BAY
- 102 ● WIDEMOUTH SAND
- NORTH DEVON
- 103 ● BARRICANE BAY, WOOLACOMBE
- 104 ● COMBE MARTIN
- 105 ● CROYDE BAY
- 106 ● ILFRACOMBE CAPSTONE (WILDERSMOUTH)
- 107 ● ILFRACOMBE HELE
- 108 ● ILFRACOMBE TUNNELS BEACH
- 109 ● INSTOW
- 110 ● LYNMOUTH
- 111 ● SAUNTON SANDS
- 112 ● WOOLACOMBE PUTSBOROUGH
- 113 ● WOOLACOMBE VILLAGE
- OXWICH BAY
- 114 ● OXWICH BAY
- PEMBREY
- 115 ● PEMBREY
- PENDINE
- 116 ● PENDINE
- PENMAENMAWR
- 117 ● PENMAENMAWR
- PENWITH
- 118 ● CARBIS BAY PORTH KIDNEY SANDS
- 119 ● CARBIS BAY STATION BEACH
- 120 ● MOUNTS BAY HELIPORT
- 121 ● MOUNTS BAY LITTLE HOLGUS
- 122 ● MOUNTS BAY PENZANCE
- 123 ● MOUNTS BAY WHERRY TOWN
- 124 ● PERRAN SANDS
- 125 ● PORTH GWIDDEN
- 126 ● PORTHCURNO
- 127 ● PORTHMEOR
- 128 ● PORTHMINSTER
- 129 ● SENNEN
- 130 ● THE TOWANS (GODREY)
- 131 ● THE TOWANS (HAYLE)
- PLYMOUTH
- 132 ● PLYMOUTH HOE EAST
- 133 ● PLYMOUTH HOE WEST
- POOLE
- 134 ● POOLE HARBOUR LAKE
- 135 ● POOLE HARBOUR ROCKLEY SANDS
- 136 ● POOLE HARBOUR SANDBANKS
- 137 ● POOLE SANDBANKS CAR PARK
- 138 ● POOLE SHORE ROAD SANDBANKS
- POPPIT SANDS
- 139 ● POPPIT SANDS
- PORT EYNON BAY
- 140 ● PORT EYNON BAY
- PORTH DAFARCH
- 141 ● PORTH DAFARCH
- PRESTATYN
- 142 ● PRESTATYN
- PURBECK
- 143 ● DURDLE DOOR EAST
- 144 ● DURDLE DOOR WEST
- 145 ● KIMMERIDGE BAY
- 146 ● LULWORTH COVE
- 147 ● SHELL BAY NORTH
- 148 ● STUJLAND KNOLL HOUSE
- 149 ● SWANAGE CENTRAL
- PWLLHELI
- 150 ● PWLLHELI
- REST BAY PORTHCAWL
- 151 ● REST BAY PORTHCAWL
- RESTORMEL
- 152 ● CHARLESTOWN
- 153 ● CRANTOCK
- 154 ● CRINNIS GOLF LINKS
- 155 ● CRINNIS LEISURE CENTRE
- 156 ● DUPORTH
- 157 ● FISTRAL
- 158 ● GORRAN HAVEN (VAULT)
- 159 ● GORRAN HAVEN LITTLE PERHAVER
- 160 ● GREAT WESTERN
- 161 ● LUSTY GLAZE
- 162 ● MAWGAN PORTH
- 163 ● PAR
- 164 ● PENTEWAN
- 165 ● POLKERRIS
- 166 ● POLSTREATH
- 167 ● PORT MELLON

- 168 ● PORTH
- 169 ● PORTHLUNEY
- 170 ● PORTHPEAN
- 171 ● READYMONEY
- 172 ● TOLCARNE
- 173 ● TOWAN
- 174 ● WATERGATE
- RHOSNEIGR
- 175 ● RHOSNEIGR
- RHOSSILI
- 176 ● RHOSSILI
- RHYL
- 177 ● RHYL
- SANDY BAY PORTHCAWL
- 178 ● SANDY BAY PORTHCAWL
- SAUNDERSFOOT
- 179 ● SAUNDERSFOOT
- SEDGEMOOR
- 180 ● BERROW NORTH OF UNITY FARM
- 181 ● BREAN
- 182 ● BURNHAM JETTY
- SOUTH HAMS
- 183 ● BANTHAM
- 184 ● BIGBURY-ON-SEA NORTH
- 185 ● BIGBURY-ON-SEA SOUTH
- 186 ● BLACKPOOL SANDS
- 187 ● BOVISAND
- 188 ● CHALLABOROUGH
- 189 ● DARTMOUTH CASTLE AND SUGARY COVE
- 190 ● HOPE COVE
- 191 ● MILL BAY
- 192 ● MOTHECOMBE
- 193 ● SALCOMBE NORTH SANDS
- 194 ● SALCOMBE SOUTH SANDS
- 195 ● SLAPTON SANDS MONUMENT
- 196 ● SLAPTON SANDS TORCROSS
- 197 ● THURLESTONE NORTH
- 198 ● THURLESTONE SOUTH
- 199 ● WEMBURY
- SOUTHERNDOWN
- 200 ● SOUTHERNDOWN
- SWANSEA BAY
- 201 ● SWANSEA BAY
- TAL-Y-BONT
- 202 ● TAL-Y-BONT
- TEIGNBRIDGE
- 203 ● DAWLISH CORYTON COVE
- 204 ● DAWLISH TOWN
- 205 ● DAWLISH WARREN
- 206 ● NESS COVE
- 207 ● SHALDON
- 208 ● TEIGNMOUTH HOLCOMBE
- 209 ● TEIGNMOUTH TOWN
- TENBY NORTH
- 210 ● TENBY NORTH
- TENBY SOUTH
- 211 ● TENBY SOUTH
- TORBAY
- 212 ● BABBACOMBE
- 213 ● BEACON COVE
- 214 ● BROADSANDS
- 215 ● GOODRINGTON
- 216 ● HOLLICOMBE
- 217 ● MAIDENCORBE
- 218 ● MEADFOOT
- 219 ● ODDICOMBE
- 220 ● PAIGNTON PAIGNTON SANDS
- 221 ● PAIGNTON PRESTON SANDS
- 222 ● SHOALSTONE
- 223 ● ST. MARY'S BAY
- 224 ● TORRE ABBEY
- 225 ● WATCOMBE
- TORRIDGE
- 226 ● HARTLAND QUAY
- 227 ● WESTWARD HO!
- TRAETH GWYN NEW QUAY
- 228 ● TRAETH GWYN NEW QUAY
- TREARDUR BAY
- 229 ● TREARDUR BAY
- TRECCO BAY PORTHCAWL
- 230 ● TRECCO BAY PORTHCAWL
- TRESAITH
- 231 ● TRESAITH
- TYWYN
- 232 ● TYWYN
- WEST DORSET
- 233 ● CHARMOUTH WEST
- 234 ● EYPEMOUTH
- 235 ● LYME REGIS CHURCH BEACH
- 236 ● LYME REGIS COBB
- 237 ● SEATOWN
- 238 ● WEST BAY (WEST)
- WEST SOMERSET
- 239 ● BLUE ANCHOR WEST
- 240 ● DUNSTER NORTH WEST
- 241 ● MINEHEAD TERMINUS
- 242 ● PORLOCK WEIR
- WEYMOUTH AND PORTLAND
- 243 ● BOWLEAZE COVE
- 244 ● CHURCH OPE COVE
- 245 ● PORTLAND HARBOUR CASTLE COVE
- 246 ● PORTLAND HARBOUR SANDSFOOT CASTLE
- 247 ● RINGSTEAD BAY
- 248 ● WEYMOUTH CENTRAL
- 249 ● WEYMOUTH LODMOOR
- WHITESANDS
- 250 ● WHITESANDS
- WHITMORE BAY BARRY
- 251 ● WHITMORE BAY BARRY
- WOODSPRING
- 252 ● CLEVEDON BEACH
- 253 ● WESTON MAIN
- 254 ● WESTON-S-MARE SAND BAY
- 255 ● WESTON-S-MARE UPHILL SLIPWAY

Avon, Gloucestershire, Wiltshire, Cornwall, Devon,
Dorset, Somerset, Clwyd, Dyfed, Gwynedd, Powys,
Gwent, Mid-South-West Glamorgan,
Hereford and Worcester, Shropshire

UK 1



ADUR

- 1 ● SOUTH LANCING
- 2 ● SOUTHWICK

ARUN

- 3 ⊕ ● BOGNOR REGIS
- 4 ● BOGNOR REGIS EAST
- 5 ⊕ ● FELPHAM
- 6 ● LITTLEHAMPTON
- 7 ● MIDDLETON-ON-SEA
- 8 ● PAGHAM

BEMBRIDGE

- 9 ⊖ ● BEMBRIDGE

BRIGHTON

- 10 ⊕ ● BRIGHTON
- 11 ● SALTDEAN

CAMDEN BC

- 12 ▲ HAMPSTEAD HEATH (LADIES POND)
- 13 ▲ HAMPSTEAD HEATH (MENS POND)
- 14 ▲ HAMPSTEAD HEATH (MIXED POND)

CANTERBURY

- 15 ● HERNE BAY
- 16 ● HERNE BAY CENTRAL
- 17 ⊖ ● WEST BEACH

CHICHESTER

- 18 ● BRACKLESHAM BAY
- 19 ● SELSEY
- 20 ● WEST WITTERING

COLCHESTER

- 21 ⊖ ● WEST MERSEA

COLWELL BAY

- 22 ● COLWELL BAY

COMPTON BAY

- 23 ● COMPTON BAY

COWES

- 24 ⊕ ● COWES

DOVER

- 25 ● DEAL CASTLE
- 26 ● SANDWICH BAY
- 27 ● ST MARGARET'S BAY

EAST LINDSEY

- 28 ● ANDERBY
- 29 ● CHAPEL ST LEONARD
- 30 ⊕ ● INGOLDMELLS SOUTH
- 31 ● MABLETHORPE TOWN
- 32 ● MOGGS EYE
- 33 ⊖ ● SKEGNESS
- 34 ● SUTTON-ON-SEA

EASTBOURNE

- 35 ● BIRLING GAP
- 36 ⊖ ● EASTBOURNE
- 37 ⊕ ● PEVENSEY BAY

FAREHAM

- 38 ⊖ ● HILLHEAD

GIBRALTAR

- 39 ● CAMP BAY
- 40 ● LITTLE BAY
- 41 ● SANDY BAY
- 42 ● CATALAN BAY
- 43 ● EASTERN BEACH
- 44 ● WESTERN BEACH

GOSPORT

- 45 ● LEE-ON-SOLENT
- 46 ● STOKES BAY

GREAT YARMOUTH

- 47 ⊕ ● CAISTER POINT
- 48 ⊕ ● GORLESTON BEACH
- 49 ● GREAT YARMOUTH NORTH
- 50 ⊕ ● GREAT YARMOUTH PIER
- 51 ● GREAT YARMOUTH SOUTH
- 52 ● HEMSBY

GURNARD

- 53 ⊖ ● GURNARD

HASTINGS

- 54 ● HASTINGS
- 55 ⊖ ● ST LEONARDS

HAVANT

- 56 ● WEST BEACHLANDS
- 57 ● WEST HAYLING
- 58 ● WEST OF EASTOKE

HOVE

- 59 ⊖ ● HOVE

LEWES

- 60 ⊖ ● NEWHAVEN
- 61 ● SEAFORD

NEW FOREST

- 62 ● CALSHOT
- 63 ● CHRISTCHURCH BAY
- 64 ● HIGHCLIFFE

- 65 ● LEPE

- 66 ● MILFORD-ON-SEA

NORTH NORFOLK

- 67 ● CROMER
- 68 ● MUNDESLEY
- 69 ● SHERINGHAM
- 70 ● WELLS

PORTSMOUTH

- 71 ● EASTNEY
- 72 ⊖ ● SOUTHSEA

ROTHER

- 73 ● CAMBER
- 74 ⊕ ● WINCHELSEA

RYDE

- 75 ● RYDE

SANDOWN

- 76 ● SANDOWN

SEAGROVE

- 77 ⊕ ● SEAGROVE

SHANKLIN

- 78 ⊖ ● SHANKLIN

SHEPWAY

- 79 ● DYMCHURCH
- 80 ● FOLKESTONE
- 81 ● HYTHE
- 82 ● LITTLESTONE
- 83 ⊕ ● SANDGATE
- 84 ● ST MARY'S BAY

SOUTHEND-ON-SEA

- 85 ● SHOEBURY EAST
- 86 ⊖ ● SOUTHEND THORPE BAY
- 87 ● SOUTHEND WESTCLIFF BAY

ST HELENS

- 88 ● ST HELENS

SUFFOLK COASTAL

- 89 ● FELIXSTOWE NORTH
- 90 ● FELIXSTOWE SOUTH

SWALE

- 91 ⊖ ● LEYSDOWN
- 92 ● SHEERNESS

TENDRING

- 93 ⊖ ● BRIGHTLINGSEA
- 94 ● CLACTON
- 95 ⊖ ● CLACTON (GROYNE 41)
- 96 ● DOVERCOURT
- 97 ⊖ ● FRINTON
- 98 ● HOLLAND
- 99 ● JAYWICK
- 100 ● WALTON

THANET

- 101 ⊖ ● BOTANY BAY
- 102 ● BROADSTAIRS
- 103 ● JOSS BAY
- 104 ⊖ ● MARGATE FULSAM ROCK
- 105 ● MARGATE THE BAY
- 106 ● MINNIS BAY
- 107 ● RAMSGATE
- 108 ● RAMSGATE MAIN SANDS
- 109 ● ST MILDRED'S BAY
- 110 ⊖ ● STONE BAY
- 111 ⊕ ● WALPOLE BAY
- 112 ● WESTBROOK BAY
- 113 ⊖ ● WESTGATE BAY

TOTLAND BAY

- 114 ● TOTLAND BAY

VENTNOR

- 115 ● VENTNOR

WAVENEY

- 116 ● LOWESTOFT NORTH
- 117 ● LOWESTOFT SOUTH
- 118 ● SOUTHWOLD THE DENES
- 119 ⊕ ● VICTORIA BEACH

WAVERLEY BC

- 120 ▲ FRENESHAM GREAT POND

WEALDEN

- 121 ⊖ ● BEXHILL
- 122 ● NORMAN'S BAY

WEST NORFOLK

- 123 ● HEACHAM
- 124 ⊖ ● HUNSTANTON BEACH
- 125 ● HUNSTANTON MAIN BEACH

WESTMINSTER CC

- 126 ⊖ ▲ THE SERPENTINE - HYDE PARK

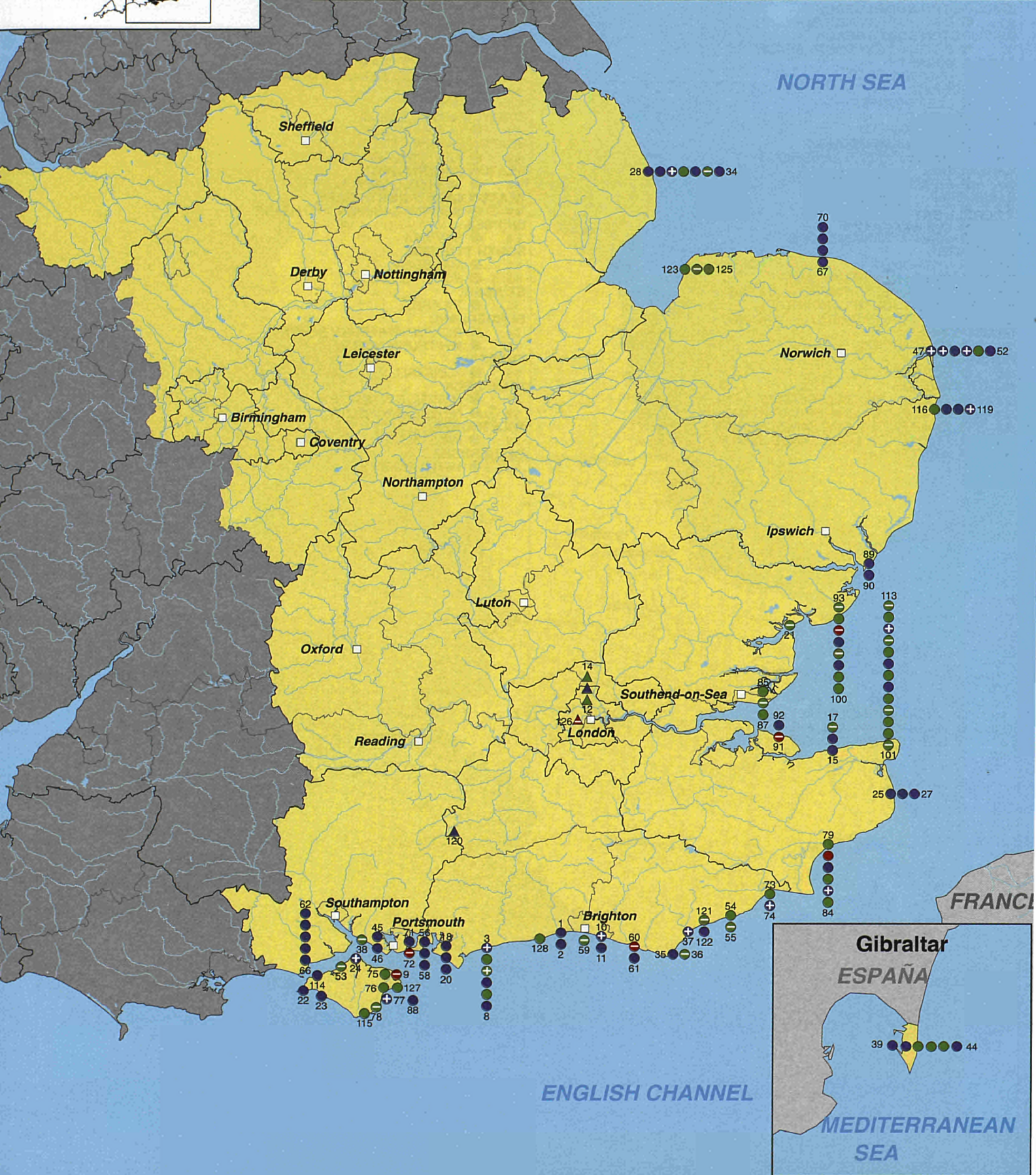
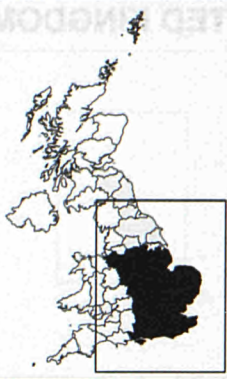
WHITECLIFFE BAY

- 127 ● WHITECLIFFE BAY

WORTHING

- 128 ● WORTHING

South Yorkshire, Derbyshire, Nottinghamshire, Leicestershire, Northamptonshire, Lincolnshire, Suffolk, Bedfordshire, Hertfordshire, Berkshire, Oxfordshire, East-West Sussex, Surrey, Essex, Hampshire, Isle of Wight, Kent, Warwickshire, Norfolk, West Midlands, Cambridgeshire, Buckinghamshire, Greater London, Staffordshire, Cheshire, Gibraltar



NORTH SEA

FRANCE

Gibraltar
ESPAÑA

ENGLISH CHANNEL

MEDITERRANEAN SEA

ALNWICK

- 1 ● AMBLE LINKS
2 ⊕ ● LOW NEWTON
3 ⊕ ● WARKWORTH

BARMSTON

- 4 ● BARMSTON

BERWICK UPON TWEED

- 5 ● BAMBURGH CASTLE
6 ⊕ ● BEADNELL
7 ● SEAHOUSES NORTH
8 ⊕ ● SPITAL

BLYTH VALLEY

- 9 ● BLYTH SOUTH BEACH
10 ⊕ ● SEATON SLUICE

BRIDLINGTON NORTH BEACH

- 11 ● BRIDLINGTON NORTH BEACH

BRIDLINGTON SOUTH BEACH

- 12 ● BRIDLINGTON SOUTH BEACH

CASTLE MORPETH

- 13 ⊕ ● DRURIDGE BAY

CLEETHORPES

- 14 ⊖ ● CLEETHORPES

COLDINGHAM

- 15 ● COLDINGHAM

DANES DYKE, FLAMBOROUGH

- 16 ● DANES DYKE, FLAMBOROUGH

EARLS DYKE

- 17 ● EARLS DYKE

EASINGTON

- 18 ⊕ ● CRIMDON
19 ⊕ ● SEAHAM BEACH
20 ⊕ ● SEAHAM REMAND HOME

EYEMOUTH

- 21 ● EYEMOUTH

FLAMBOROUGH NORTH LANDING

- 22 ⊖ ● FLAMBOROUGH NORTH LANDING

FLAMBOROUGH SOUTH LANDING

- 23 ⊕ ● FLAMBOROUGH SOUTH LANDING

FRAISTHORPE

- 24 ● FRAISTHORPE

HORNSEA

- 25 ● HORNSEA

NORTH TYNESIDE

- 26 ⊕ ● TYNEMOUTH CULLERCOATS
27 ⊕ ● TYNEMOUTH KING EDWARDS BAY
28 ⊕ ● TYNEMOUTH LONG SANDS NORTH
29 ● TYNEMOUTH LONG SANDS SOUTH
30 ⊕ ● WHITLEY BAY

PEASE BAY

- 31 ● PEASE BAY

REDCAR COATHAM

- 32 ● REDCAR COATHAM

REDCAR GRANVILLE

- 33 ● REDCAR GRANVILLE

REDCAR LIFEBOAT STATION

- 34 ● REDCAR LIFEBOAT STATION

REDCAR STRAY

- 35 ● REDCAR STRAY

SALTBURN

- 36 ⊕ ● SALTBURN

SCARBOROUGH

- 37 ● CAYTON BAY
38 ● FILEY
39 ● REIGHTON
40 ● ROBIN HOODS BAY
41 ● SANDSEND
42 ● SCARBOROUGH NORTH BAY
43 ● SCARBOROUGH SOUTH BAY
44 ● STAITHES
45 ⊖ ● WHITBY

SEA AT MARSKE SANDS

- 46 ● SEA AT MARSKE SANDS

SEATON CAREW CENTRE

- 47 ● SEATON CAREW CENTRE

SEATON CAREW NORTH

- 48 ● SEATON CAREW NORTH

SEATON CAREW NORTH GARE

- 49 ⊖ ● SEATON CAREW NORTH GARE

SKIPSEA

- 50 ● SKIPSEA

SOUTH TYNESIDE

- 51 ● MARSDEN
52 ● SOUTH SHIELDS

ST ABBS

- 53 ● ST ABBS

SUNDERLAND

- 54 ● ROKER/WHITBURN SOUTH
55 ● WHITBURN NORTH

TUNSTALL

- 56 ● TUNSTALL

WANSBECK

- 57 ● NEWBIGGIN NORTH
58 ⊖ ● NEWBIGGIN SOUTH

WILSTHORPE

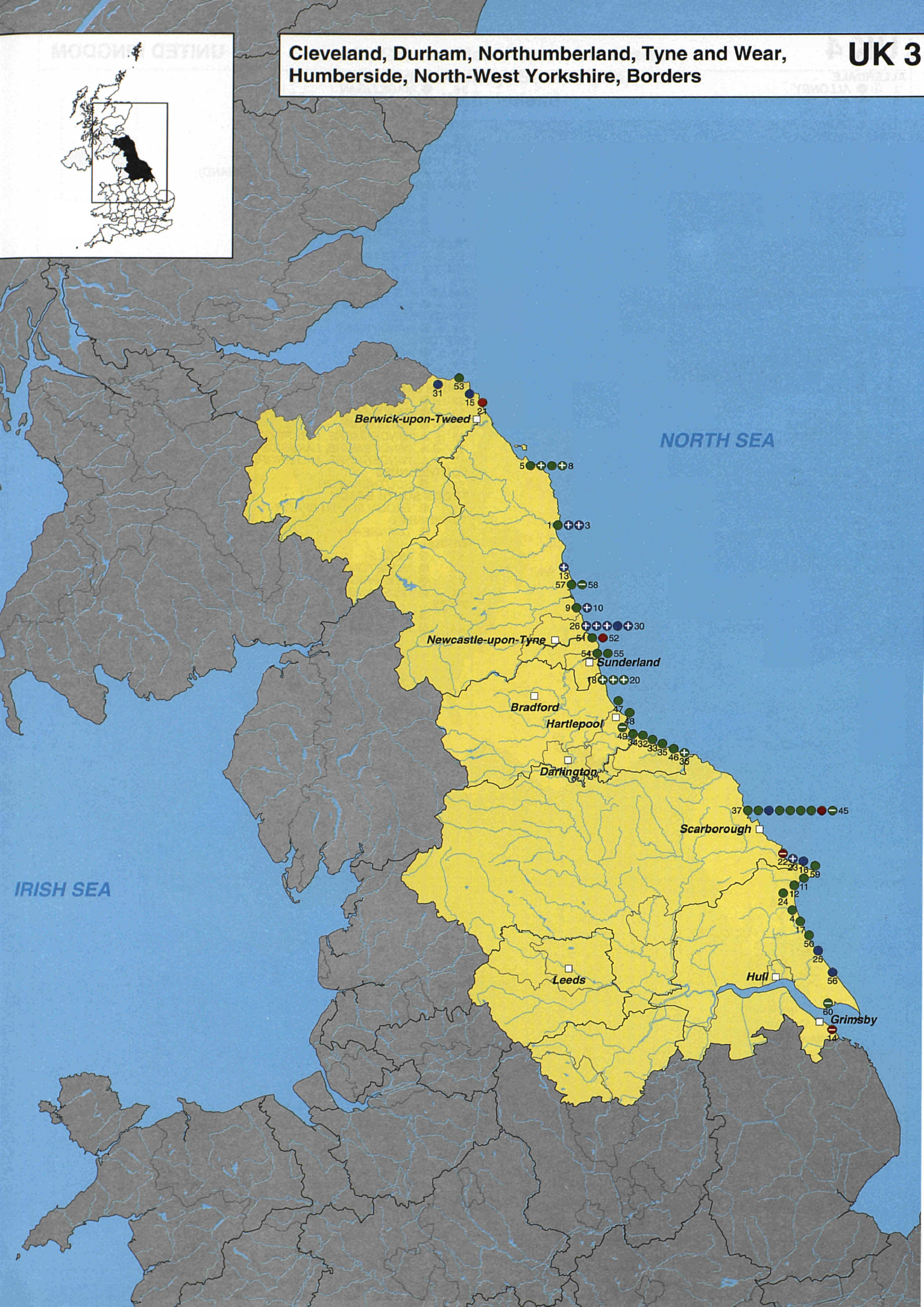
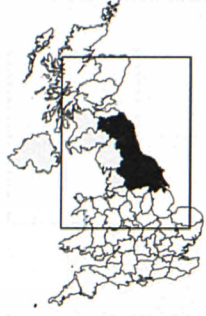
- 59 ● WILSTHORPE

WITHERNSEA

- 60 ⊖ ● WITHERNSEA

Cleveland, Durham, Northumberland, Tyne and Wear, Humberside, North-West Yorkshire, Borders

UK 3



ALLERDALE

- 1 ⊕ ● ALLONBY
- 2 ● ALLONBY SOUTH
- 3 ● SILLOTH
- 4 ⊕ ● SKINBURNNESS

AYR SOUTH BEACH

- 5 ● Ayr SOUTH BEACH

BARROW-IN-FURNESS

- 6 ⊕ ● ASKAM-IN-FURNESS
- 7 ⊕ ● ROAN HEAD
- 8 ⊖ ● WALNEY BIGGAR BANK
- 9 ⊖ ● WALNEY SANDY GAP
- 10 ● WALNEY WEST SHORE

BLACKPOOL

- 11 ● BISPAM
- 12 ● BLACKPOOL CENTRAL
- 13 ● BLACKPOOL NORTH
- 14 ● BLACKPOOL SOUTH

BRIGHOUSE BAY, BORGUE

- 15 ● BRIGHOUSE BAY, BORGUE

CARRICK BAY

- 16 ● CARRICK BAY

COLERAINE

- 17 ⊕ ● CASTLEROCK
- 18 ⊕ ● PORTRUSH (CURRAN STRAND)
- 19 ● PORTRUSH (MILL STRAND)
- 20 ⊕ ● PORTSTEWART

COPELAND

- 21 ⊕ ● HAVERIGG
- 22 ● SEASCALE
- 23 ● SILECROFT
- 24 ● ST BEES

DOWN

- 25 ● MILLISLE
- 26 ⊕ ● NEWCASTLE
- 27 ● TYRELLA

FYLDE

- 28 ● ST ANNES
- 29 ● ST ANNES NORTH

GIRVAN

- 30 ⊕ ● GIRVAN

IRVINE NEW TOWN

- 31 ● IRVINE NEW TOWN

LANCASTER

- 32 ● HEYSHAM HALF MOON BAY
- 33 ● MORECAMBE NORTH
- 34 ⊕ ● MORECAMBE SOUTH

LARNE

- 35 ⊕ ● BROWN'S BAY

LIMAVADY

- 36 ● MAGILLIGAN

MILLPORT, CUMBRAE

- 37 ● MILLPORT, CUMBRAE

MOYLE

- 38 ● BALLYCASTLE

NEWRY & MOURNE

- 39 ● CRANFIELD (CRANFIELD BAY)
- 40 ● CRANFIELD (NICHOLSONS STRAND)

NORTH DOWN

- 41 ⊕ ● BALLYHOLME
- 42 ● CRAWFORDSBURN
- 43 ● GROOMSPORT
- 44 ⊕ ● HELEN'S BAY

PRESTWICK

- 45 ⊕ ● PRESTWICK

ROCKCLIFFE

- 46 ● ROCKCLIFFE

SALTCOATS SOUTH BEACH

- 47 ⊕ ● SALTCOATS SOUTH BEACH

SANDYHILLS

- 48 ⊕ ● SANDYHILLS

SEFTON

- 49 ⊖ ● AINSDALE
- 50 ● FORMBY
- 51 ⊖ ● SOUTHPORT

SOUTH LAKELAND

- 52 ⊕ ● ALDINGHAM
- 53 ● BARDSEA
- 54 ⊕ ● NEWBIGGIN
- 55 ⊕ ▲ WINDERMERE, FELLFOOT
- 56 ⊕ ▲ WINDERMERE, LAKESIDE YMCA
- 57 ▲ WINDERMERE, MILLERGROUND LANDING

SOUTHERNESS

- 58 ● SOUTHERNESS

TROON SOUTH BEACH

- 59 ● TROON SOUTH BEACH

TURNBERRY

- 60 ● TURNBERRY

WIRRAL

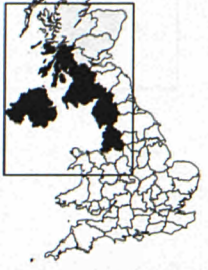
- 61 ● MEOLS
- 62 ● MORETON
- 63 ● NEW BRIGHTON
- 64 ● WEST KIRBY

WYRE

- 65 ● CLEVELEYS
- 66 ● FLEETWOOD

Cumbria, Greater Manchester, Lancashire,
Dumfries and Galloway, Strathclyde,
Merseyside, Northern Ireland

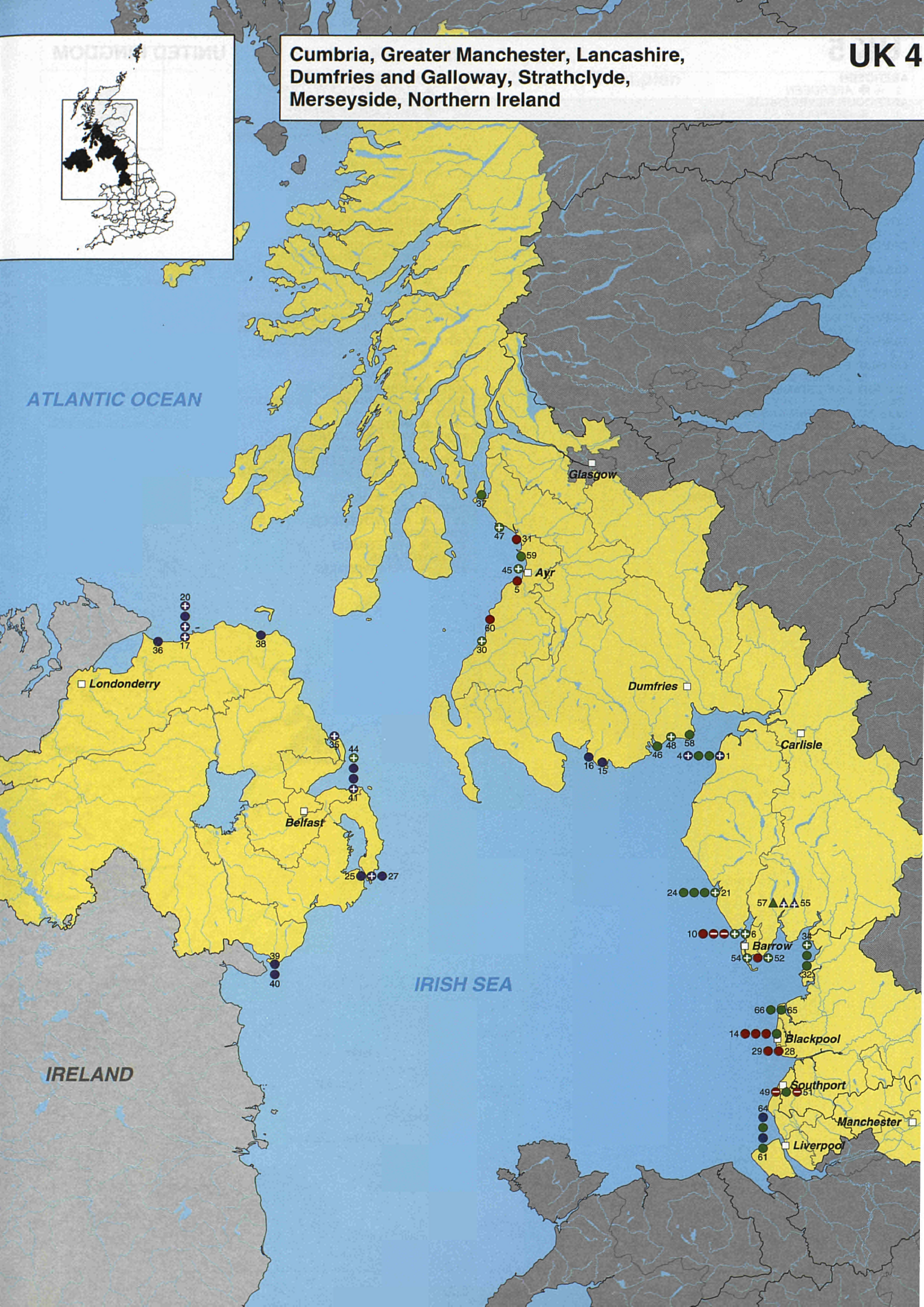
UK 4



ATLANTIC OCEAN

IRISH SEA

IRELAND



ABERDEEN

1 ⊕ ● ABERDEEN

ABERDOUR SILVERSANDS

2 ● ABERDOUR SILVERSANDS

ARBROATH

3 ● ARBROATH

BALMEDIE

4 ● BALMEDIE

BURNTISLAND

5 ● BURNTISLAND

CARNOUSTIE

6 ⊕ ● CARNOUSTIE

CRAIL (ROOME BAY)

7 ● CRAIL (ROOME BAY)

CRUDEN BAY

8 ● CRUDEN BAY

CULLEN

9 ⊕ ● CULLEN

DORES (LOCH NESS)

10 ▲ DORES (LOCH NESS)

DORNOCH BEACH (CARAVAN PARK)

11 ● DORNOCH BEACH (CARAVAN PARK)

DUNBAR BELHAVEN

12 ● DUNBAR BELHAVEN

DUNBAR EAST

13 ● DUNBAR EAST

DUNNET BAY (DUNNET)

14 ● DUNNET BAY (DUNNET)

ELIE (WOODHAVEN AND RUBY BAY)

15 ● ELIE (WOODHAVEN AND RUBY BAY)

ETTRICK BAY

16 ● ETTRICK BAY

FRASERBURGH

17 ⊕ ● FRASERBURGH

FRASERBURGH (PHILORTH)

18 ● FRASERBURGH (PHILORTH)

GANAVAN BAY

19 ● GANAVAN BAY

GULLANE

20 ● GULLANE

INVERBOYNDIE

21 ● INVERBOYNDIE

KINGSBARN

22 ● KINGSBARN

LUSS BAY (LOCH LOMOND)

23 ▲ LUSS BAY (LOCH LOMOND)

MACHRIHANISH BAY

24 ● MACHRIHANISH BAY

MILSEY BAY (NORTH BERWICK)

25 ● MILSEY BAY (NORTH BERWICK)

MONTROSE

26 ⊕ ● MONTROSE

MORAR BEACH

27 ● MORAR BEACH

NAIRN

28 ⊕ ● NAIRN

NAIRN (CENTRAL BEACH)

29 ● NAIRN (CENTRAL BEACH)

NORTH BERWICK BAY

30 ● NORTH BERWICK BAY

PETERHEAD (LIDO)

31 ● PETERHEAD (LIDO)

PETTYCUR

32 ⊕ ● PETTYCUR

PORTOBELLO CENTRAL (JAMES STREET)

33 ● PORTOBELLO CENTRAL (JAMES STREET)

PORTOBELLO WEST (KINGS ROAD)

34 ● PORTOBELLO WEST (KINGS ROAD)

ROSEHEARTY

35 ● ROSEHEARTY

SETON SANDS/LONGNIDDRY

36 ● SETON SANDS/LONGNIDDRY

SHELL BAY

37 ● SHELL BAY

ST ANDREWS EAST SANDS

38 ● ST ANDREWS EAST SANDS

ST ANDREWS WEST SANDS

39 ⊕ ● ST ANDREWS WEST SANDS

STONEHAVEN

40 ● STONEHAVEN

THORNTONLOCH

41 ● THORNTONLOCH

WHITESANDS

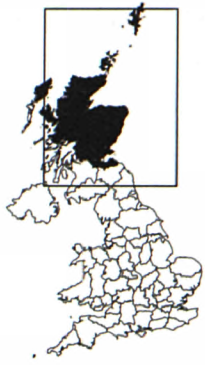
42 ● WHITESANDS

YELLOWCRAIGS

43 ⊕ ● YELLOWCRAIGS

Central, Fife, Lothian, Tayside,
Highlands and Islands, Islands, Grampian

UK 5



COUNCIL DIRECTIVE

of 3 October 1975

concerning the quality of bathing water

(1975/476/EEC)

THE COUNCIL OF THE EUROPEAN COMMUNITIES,

has adopted the following

ANNEX

DIRECTIVE 76/160/EEC

COUNCIL DIRECTIVE

of 8 December 1975

concerning the quality of bathing water

(76/160/EEC)

(OJ L 31, 5.2.1976)

THE COUNCIL OF THE EUROPEAN COMMUNITIES,

Having regard to the Treaty establishing the European Economic Community, and in particular Articles 100 and 235 thereof,

Having regard to the proposal from the Commission,

Having regard to the opinion of the European Parliament ⁽¹⁾,

Having regard to the opinion of the Economic and Social Committee ⁽²⁾,

Whereas, in order to protect the environment and public health, it is necessary to reduce the pollution of bathing water and to protect such water against further deterioration;

Whereas surveillance of bathing water is necessary in order to attain, within the framework of the operation of the common market, the Community's objectives as regards the improvement of living conditions, the harmonious development of economic activities throughout the Community and continuous and balanced expansion;

Whereas there exist in this area certain laws, regulations or administrative provisions in Member States which directly affect the functioning of the common market; whereas however, not all the powers needed to act in this way have been provided for in the Treaty;

Whereas the programme of action of the European Communities on the environment ⁽³⁾ provides that quality objectives are to be jointly drawn up fixing the various

requirements which an environment must meet *inter alia* the definition of parameters for water, including bathing water;

Whereas, in order to attain these quality objectives, the Member States must lay down limit values corresponding to certain parameters; whereas bathing water must be made to conform to these values within 10 years following the notification of this directive;

Whereas it should be provided that bathing water will, under certain conditions, be deemed to conform to the relevant parametric values even if a certain percentage of samples taken during the bathing season does not comply with the limits specified in the annex;

Whereas, to achieve a certain degree of flexibility in the application of this directive, the Member States must have the power to provide for derogations; whereas such derogations must not, however, disregard requirements essential for the protection of public health;

Whereas technical progress necessitates rapid adaptation of the technical requirements laid down in the annex; whereas, in order to facilitate the introduction of the measures required for this purpose, a procedure should be provided for whereby close cooperation would be established between the Member States and the Commission within a committee on adaptation to technical progress;

⁽¹⁾ OJ C 128, 9.6.1975, p. 13.

⁽²⁾ OJ C 286, 15.12.1975, p. 5.

⁽³⁾ OJ C 112, 20.12.1973, p. 3.

Whereas public interest in the environment and in the improvement of its quality is increasing; whereas the public should therefore receive objective information on the quality of bathing water,

HAS ADOPTED THIS DIRECTIVE:

Article 1

1. This directive concerns the quality of bathing water, with the exception of water intended for therapeutic purposes and water used in swimming pools.

2. For the purposes of this directive:

(a) 'bathing water' means all running or still fresh waters or parts thereof and sea water, in which:

- bathing is explicitly authorised by the competent authorities of each Member State, or
- bathing is not prohibited and is traditionally practised by a large number of bathers;

(b) 'bathing area' means any place where bathing water is found;

(c) 'bathing season' means the period during which a large number of bathers can be expected, in the light of local custom, and any local rules which may exist concerning bathing and weather conditions.

Article 2

The physical, chemical and microbiological parameters applicable to bathing water are indicated in the annex which forms an integral part of this directive.

Article 3

1. Member States shall set, for all bathing areas or for each individual bathing area, the values applicable to bathing water for the parameters given in the annex.

In the case of the parameters for which no values are given in the annex, Member States may decide not to fix any values pursuant to the first subparagraph, until such time as figures have been determined.

2. The values set pursuant to paragraph 1 may not be less stringent than those given in Column I of the annex.

3. Where values appear in Column G of the annex, whether or not there is a corresponding value in Column I of the annex, Member States shall endeavour, subject to Article 7, to observe them as guidelines.

Article 4

1. Member States shall take all necessary measures to ensure that, within 10 years following the notification of this directive, the quality of bathing water conforms to the limit values set in accordance with Article 3.

2. Member States shall ensure that, in bathing areas specially equipped for bathing to be created by the competent authorities of the Member States after the notification of this directive, the 'I values' laid down in the annex are observed from the time when bathing is first permitted. However, for bathing areas created during the two years following the notification of this directive, these values need not be observed until the end of that period.

3. In exceptional circumstances Member States may grant derogations in respect of the 10-year time limit laid down in paragraph 1. Justification for any such derogations based on plans for the management of water within the area concerned must be communicated to the Commission as soon as possible and not later than six years following the notification of this directive. The Commission shall examine these justifications in detail and, where necessary, make appropriate proposals concerning them to the Council.

4. As regards sea water in the vicinity of frontiers and water crossing frontiers which affect the quality of the bathing water of another Member State, the consequences for the common quality objectives for bathing areas so affected shall be determined in collaboration by the riparian Member States concerned.

The Commission may participate in these deliberations.

Article 5

1. For the purposes of Article 4, bathing water shall be deemed to conform to the relevant parameters:

if samples of that water, taken at the same sampling point and at the intervals specified in the annex, show that it conforms to the parametric values for the quality of the water concerned, in the case of:

- 95 % of the samples for parameters corresponding to those specified in Column I of the annex;
- 90 % of the samples in all other cases with the exception of the 'total coliform' and 'faecal coliform' parameters where the percentage may be 80 %;

and if, in the case of the 5, 10 or 20 % of the samples which do not comply:

- the water does not deviate from the parametric values in question by more than 50 %, except for microbiological parameters, pH and dissolved oxygen;
- consecutive water samples taken at statistically suitable intervals do not deviate from the relevant parametric values.

2. Deviations from the values referred to in Article 3 shall not be taken into consideration in the calculation of the percentage referred to in paragraph 1 when they are the result of floods, other natural disasters or abnormal weather conditions.

Article 6

1. The competent authorities in the Member States shall carry out sampling operations, the minimum frequency of which is laid down in the annex.

2. Samples should be taken at places where the daily average density of bathers is highest. Samples should preferably be taken 30 cm below the surface of the water except for mineral oil samples which shall be taken at surface level. Sampling should begin two weeks before the start of the bathing season.

3. Local investigation of the conditions prevailing upstream in the case of fresh running water, and of the ambient conditions in the case of fresh still water and sea water should be carried out scrupulously and repeated periodically in order to obtain geographical and topographical data and to determine the volume and nature of all polluting and potentially polluting discharges and their effects according to the distance from the bathing area.

4. Should inspection by a competent authority or sampling operations reveal that there is a discharge or a probable discharge of substances likely to lower the quality of the bathing water, additional sampling must take place. Such additional sampling must also take place if there are any other grounds for suspecting that there is a decrease in water quality.

5. Reference methods of analysis for the parameters concerned are set out in the annex. Laboratories which employ other methods must ensure that the results obtained are equivalent or comparable to those specified in the annex.

Article 7

1. Implementation of the measures taken pursuant to this directive may under no circumstances lead either directly or indirectly to deterioration of the current quality of bathing water.

2. Member States may at any time fix more stringent values for bathing water than those laid down in this directive.

Article 8

This directive may be waived:

- (a) in the case of certain parameters marked (0) in the annex, because of exceptional weather or geographical conditions;
- (b) when bathing water undergoes natural enrichment in certain substances causing a deviation from the values prescribed in the annex.

Natural enrichment means the process whereby, without human intervention, a given body of water receives from the soil certain substances contained therein.

In no case may the exceptions provided for in this article disregard the requirements essential for public health protection.

Where a Member State waives the provisions of this directive, it shall forthwith notify the Commission thereof, stating its reasons and the periods anticipated.

Article 9

Such amendments as are necessary for adapting this directive to technical progress shall relate to:

- the methods of analysis;
- the G and I parameter values set out in the annex.

They shall be adopted in accordance with the procedure laid down in Article 11.

Article 10

1. A committee on adaptation to technical progress (hereinafter called 'the committee') is hereby set up. It shall consist of representatives of the Member States and be chaired by a representative of the Commission.

2. The committee shall draw up its own rules of procedure.

Article 11

1. Where the procedure laid down in this article is to be followed, matters shall be referred to the committee by the chairman, either on his own initiative or at the request of the representative of a Member State.

2. The representative of the Commission shall submit to the committee a draft of the measures to be adopted. The committee shall deliver its opinion on the draft within a time limit set by the chairman having regard to the urgency of the matter. Opinions shall be adopted by a majority of 41 votes, the votes of the Member States being weighted as provided in Article 148 (2) of the Treaty. The chairman shall not vote.

3. (a) The Commission shall adopt the measures envisaged where they are in accordance with the opinion of the committee.

(b) Where the measures envisaged are not in accordance with the opinion of the committee, or if no opinion is adopted, the Commission shall without delay propose to the Council the measures to be adopted. The Council shall act by a qualified majority.

(c) If, within three months of the proposal being submitted to it, the Council has not acted, the proposed measures shall be adopted by the Commission.

Article 12

1. Member States shall bring into force the laws, regulations and administrative provisions necessary to comply with this directive within two years of its notification. They shall forthwith inform the Commission thereof.

2. Member States will communicate to the Commission the texts of the main provisions of national law which they adopt in the field covered by this directive.

Article 13

Member States shall, four years following the notification of this directive and at regular intervals thereafter, submit a comprehensive report to the Commission on their bathing water and the most significant characteristics thereof.

After prior consent has been obtained from the Member State concerned the Com-

mission may publish the information obtained.

Article 14

This directive is addressed to the Member States.

Done at Brussels, 8 December 1975.

For the Council
The President
M. PEDINI

Annex

Quality requirements for bathing water

	Parameters	G	I	Minimum sampling frequency	Method of analysis and inspection
1	Microbiological Total coliforms/100 ml	500	10 000	Fortnightly (1)	Fermentation in multiple tubes. Subculturing of the positive tubes on a confirmation medium. Count according to MPN (most probable number) or
2	Faecal coliforms/100 ml	100	2 000	Fortnightly (1)	membrane filtration and culture on an appropriate medium such as Tergitol lactose agar, endo-agar, 0.4 % Teepol broth, subculturing and identification of the suspect colonies. In the case of 1 and 2, the incubation temperature is variable according to whether total or faecal coliforms are being investigated.
3	Faecal streptococci/100 ml	100	—	(2)	Litsky method Count according to MPN (most probable number) or filtration on membrane Culture on an appropriate medium
4	Salmonella/litre	—	0	(2)	Concentration by membrane filtration Inoculation on a standard medium Enrichment — subculturing on isolating agar — identification
5	Enteroviruses PFU/10 litres	—	0	(2)	Concentrating by filtration flocculation or centrifuging and confirmation
6	Physico-chemical pH	—	6-9 (0)	(2)	Electrometry with calibration at pH 7 and 9

	Parameters	G	I	Minimum sampling frequency	Method of analysis and inspection
7	Colour	—	No abnormal change in colour (0)	Fortnightly (1)	Visual inspection or
		—	—	(2)	photometry with standards on the Pt. Co scale
8	Mineral oils mg/litre	—	No film visible on the surface of the water and no odour	Fortnightly (1)	Visual and olfactory inspection or
		≤ 0.3	—	(2)	extraction using an adequate volume and weighing the dry residue
9	Surface-active substances reacting with methylene blue (Lauryl sulfate) mg/l	—	No lasting foam	Fortnightly (1)	Visual inspection or
		≤ 0.3	—	(2)	absorption spectrophotometry with methylene blue
10	Phenols mg/l (phenol indices) C ₆ H ₅ OH	—	No specific odour	Fortnightly (1)	Verification of the absence of specific odour due to phenol or absorption spectrophotometry
		≤ 0.005	≤ 0.05	(2)	4-aminoantipyrine (4 AAP) method
11	Transparency m	2	1 (0)	Fortnightly (1)	Secchi's disc
12	Dissolved oxygen % saturation O ₂	80 to 120	—	(2)	Winkler's method or electrometric method (oxygen metre)
13	Tarry residues and floating materials such as wood, plastic articles, bottles, containers of glass, plastic, rubber or any other substance. Waste or splinters	Absence		Fortnightly (1)	Visual inspection
14	Ammonia mg/l NH ₄			(3)	Absorption spectrophotometry, Nessler's method or indophenol blue method
15	Nitrogen Kjeldahl mg/litre N			(3)	Kjeldahl method

	Parameters	G	I	Minimum sampling frequency	Method of analysis and inspection
16	Other substances regarded as indications of pollution: Pesticides mg/litre (parathion, HCH, dieldrin)			(2)	Extraction with appropriate solvents and chromatographic determination
17	Heavy metals such as: arsenic mg/litre As cadmium Cd chrome VI Cr VI lead Pb mercury Hg			} (2)	Atomic absorption possibly preceded by extraction
18	Cyanides mg/litre Cn			(2)	Absorption spectrophotometry using a specific reagent
19	Nitrates mg/litre NO ₃ and Phosphates PO ₄			(3)	Absorption spectrophotometry using a specific reagent

G = guide

I = mandatory

- (0) Provision exists for exceeding the limits in the event of exceptional geographical or meteorological conditions.
- (1) When a sampling taken in previous years produced results which are appreciably better than those in this annex and when no new factor likely to lower the quality of the water has appeared, the competent authorities may reduce the sampling frequency by a factor of 2.
- (2) Concentration to be checked by the competent authorities when an inspection in the bathing area shows that the substance may be present or that the quality of the water has deteriorated.
- (3) These parameters must be checked by the competent authorities when there is a tendency towards eutrophication of the water.

European Commission

Quality of bathing water (1999 bathing season)
May 2000 — EUR 19505

Luxembourg: Office for Official Publications of the European Communities

1999 — 293 pp. — 21 x 29.7 cm

ISBN 92-828-8943-2

BELGIQUE/BELGIË

Jean De Lannoy
Avenue du Roi 202/Koningslaan 202
B-1190 Bruxelles/Brussel
Tél. (32-2) 538 43 08
Fax (32-2) 538 08 41
E-mail: jean.de.lannoy@infoboard.be
URL: http://www.jean-de-lannoy.be

**La librairie européenne/
De Europese Boekhandel**

Rue de la Loi 244/Wetstraat 244
B-1040 Bruxelles/Brussel
Tél. (32-2) 295 26 39
Fax (32-2) 735 08 60
E-mail: mail@libeurop.be
URL: http://www.libeurop.be

Moniteur belge/Belgisch Staatsblad

Rue de Louvain 40-42/Leuvenseweg 40-42
B-1000 Bruxelles/Brussel
Tél. (32-2) 552 22 11
Fax (32-2) 511 01 84

DANMARK

J. H. Schultz Information A/S

Herstedvang 12
DK-2620 Albertslund
Tlf. (45) 43 63 23 00
Fax (45) 43 63 19 69
E-mail: schultz@schultz.dk
URL: http://www.schultz.dk

DEUTSCHLAND

Bundesanzeiger Verlag GmbH

Vertriebsabteilung
Amsterdamer Straße 192
D-50735 Köln
Tel. (49-221) 97 66 80
Fax (49-221) 97 66 82 78
E-Mail: vertrieb@bundesanzeiger.de
URL: http://www.bundesanzeiger.de

ΕΛΛΑΔΑ/GREECE

G. C. Eleftheroudakis SA

International Bookstore
Panepistimiou 17
GR-10564 Athina
Tel. (30-1) 331 41 80/1/2/3/4/5
Fax (30-1) 323 98 21
E-mail: elebooks@netor.gr

ESPAÑA

Boletín Oficial del Estado

Trafalgar, 27
E-28071 Madrid
Tel. (34) 915 38 21 11 (Libros),
913 84 17 15 (Suscrip.)
Fax (34) 915 38 21 21 (Libros),
913 84 17 14 (Suscrip.)
E-mail: clientes@com.boe.es
URL: http://www.boe.es

Mundi Prensa Libros, SA

Castelló, 37
E-28001 Madrid
Tel. (34) 914 36 37 00
Fax (34) 915 75 39 98
E-mail: libreria@mundiprensa.es
URL: http://www.mundiprensa.com

FRANCE

Journal officiel

Service des publications des CE
26, rue Desaix
F-75727 Paris Cedex 15
Tél. (33) 140 58 77 31
Fax (33) 140 58 77 00
E-mail: europublications@journal-officiel.gouv.fr
URL: http://www.journal-officiel.gouv.fr

IRELAND

Government Supplies Agency

Publications Section
4-5 Harcourt Road
Dublin 2
Tel. (353-1) 661 31 11
Fax (353-1) 475 27 60
E-mail: opw@iol.ie

ITALIA

Licosa SpA

Via Duca di Calabria, 1/1
Casella postale 552
I-50125 Firenze
Tel. (39) 055 64 83 1
Fax (39) 055 64 12 57
E-mail: licosa@licosa.com
URL: http://www.licosa.com

LUXEMBOURG

Messageries du livre SARL

5, rue Raiffeisen
L-2411 Luxembourg
Tél. (352) 40 10 20
Fax (352) 49 06 61
E-mail: mail@mdl.lu
URL: http://www.mdl.lu

NEDERLAND

SDU Servicecentrum Uitgevers

Christoffel Plantijnstraat 2
Postbus 20014
2500 EA Den Haag
Tel. (31-70) 378 98 80
Fax (31-70) 378 97 83
E-mail: sdu@sdu.nl
URL: http://www.sdu.nl

ÖSTERREICH

**Manz'sche Verlags- und
Universitätsbuchhandlung GmbH**

Kohlmarkt 16
A-1014 Wien
Tel. (43-1) 53 16 11 00
Fax (43-1) 53 16 11 67
E-Mail: bestellen@manz.co.at
URL: http://www.manz.at

PORTUGAL

Distribuidora de Livros Bertrand Lt.º

Grupo Bertrand, SA
Rua das Terras dos Vales, 4-A
Apartado 60037
P-2700 Amadora
Tel. (351) 214 95 87 87
Fax (351) 214 96 02 55
E-mail: dlb@ip.pt

Imprensa Nacional-Casa da Moeda, SA

Rua da Escola Politécnica nº 135
P-1250-100 Lisboa Codex
Tel. (351) 213 94 57 00
Fax (351) 213 94 57 50
E-mail: spoce@incm.pt
URL: http://www.inc.m.pt

SUOMI/FINLAND

**Akateminen Kirjakauppa/
Akademiska Bokhandeln**

Keskuskatu 1/Centralgatan 1
PL/PB 128
FIN-00101 Helsinki/Helsingfors
P/tfn (358-9) 121 44 18
F/fax (358-9) 121 44 35
Sähköposti: sps@akateeminen.com
URL: http://www.akateeminen.com

SVERIGE

BTJ AB

Traktorvägen 11
S-221 82 Lund
Tlf. (46-46) 18 00 00
Fax (46-46) 30 79 47
E-post: btjeu-pub@btj.se
URL: http://www.btj.se

UNITED KINGDOM

The Stationery Office Ltd

Orders Department
PO Box 276
London SW8 5DT
Tel. (44-171) 870 60 05-522
Fax (44-171) 870 60 05-533
E-mail: book.orders@theso.co.uk
URL: http://www.tsonline.co.uk

ISLAND

Bokabud Larusar Blöndal

Skólavörðustíg, 2
IS-101 Reykjavík
Tel. (354) 552 55 40
Fax (354) 552 55 60
E-mail bokabud@simnet.is

NORGE

Swets Norge AS

Østenjoveien 18
Boks 6512 Etterstad
N-0606 Oslo
Tel. (47-22) 97 45 00
Fax (47-22) 97 45 45
E-mail: kytterlid@swets.nl

SCHWEIZ/SUISSE/SVIZZERA

Euro Info Center Schweiz

c/o OSEC
Stampfenbachstraße 85
PF 492
CH-8035 Zürich
Tel. (41-1) 365 53 15
Fax (41-1) 365 54 11
E-mail: eics@osec.ch
URL: http://www.osec.ch/eics

BÄLGARIJA

Europress Euromedia Ltd

59, blvd Vitoshka
BG-1000 Sofia
Tel. (359-2) 980 37 66
Fax (359-2) 980 42 30
E-mail: Milena@mbx.com.bg

ČESKÁ REPUBLIKA

ÚSIS

NIS-prodejna
Havelkova 22
CZ-130 00 Praha 3
Tel. (420-2) 24 23 14 86
Fax (420-2) 24 23 11 14
E-mail: voldanovaj@usis.cz
URL: http://usis.cz

CYPRUS

**Cyprus Chamber of Commerce
and Industry**

PO Box 1455
CY-1509 Nicosia
Tel. (357-2) 66 95 00
Fax (357-2) 66 10 44
E-mail: demetrap@ccci.org.cy

EESTI

Eesti Kaubandus-Tööstuskoda

(Estonian Chamber of Commerce and Industry)
Toom-Kooli 17
EE-0001 Tallinn
Tel. (372) 646 02 44
Fax (372) 646 02 45
E-mail: einfo@koda.ee
URL: http://www.koda.ee

HRVATSKA

Mediatrade Ltd

Pavla Hatza 1
HR-10000 Zagreb
Tel. (385-1) 481 94 11
Fax (385-1) 481 94 11

MAGYARORSZÁG

Euro Info Service

Hungexpo Európa Ház
PO Box 44
H-1441 Budapest
Tel. (36-1) 264 82 70
Fax (36-1) 264 82 75
E-mail: euroinfo@euroinfo.hu
URL: http://www.euroinfo.hu

MALTA

Miller Distributors Ltd

Malta International Airport
PO Box 25
Luqa LQA 05
Tel. (356) 66 44 88
Fax (356) 67 67 99
E-mail: gwirth@usa.net

POLSKA

Ars Polona

Krakowskie Przedmiescie 7
Skr. pocztowa 1001
PL-00-950 Warszawa
Tel. (48-22) 826 12 01
Fax (48-22) 826 62 40
E-mail: books119@arspolona.com.pl

ROMÂNIA

Euromedia

Strada Franceza Nr 44 sector 3
RO-70749 Bucuresti
Tel. (40-1) 315 44 03
Fax (40-1) 315 44 03
E-mail: mnedelciu@pcnet.pcnet.ro

ROSSIYA

CCEC

60-letiya Oktyabrya Av. 9
117312 Moscow
Tel. (7-095) 135 52 27
Fax (7-095) 135 52 27

SLOVAKIA

Centrum VTI SR

Nám. Slobody, 19
SK-81223 Bratislava
Tel. (421-7) 54 41 83 64
Fax (421-7) 54 41 83 64
E-mail: europ@tbb1.sltk.stuba.sk
URL: http://www.sltk.stuba.sk

SLOVENIJA

Gospodarski Vestnik

Dunajska cesta 5
SLO-1000 Ljubljana
Tel. (386) 613 09 16 40
Fax (386) 613 09 16 45
E-mail: europ@gvestnik.si
URL: http://www.gvestnik.si

TÜRKIYE

Dünya Infotel AS

100, Yil Mahallesi 34440
TR-80050 Bagcilar-Istanbul
Tel. (90-212) 629 46 89
Fax (90-212) 629 46 27
E-mail: infotel@dunya-gazete.com.tr

AUSTRALIA

Hunter Publications

PO Box 404
3067 Abbotsford, Victoria
Tel. (61-3) 94 17 53 61
Fax (61-3) 94 19 71 54
E-mail: jpdavies@ozemail.com.au

CANADA

Les éditions La Liberté Inc.

3020, chemin Sainte-Foy
G1X 3V6 Sainte-Foy, Québec
Tel. (1-418) 658 37 63
Fax (1-800) 567 54 49
E-mail: liberte@mediom.qc.ca

Renouf Publishing Co. Ltd

5369 Chemin Canotek Road Unit 1
K1J 9J3 Ottawa, Ontario
Tel. (1-613) 745 26 65
Fax (1-613) 745 76 60
E-mail: order.dept@renoufbooks.com
URL: http://www.renoufbooks.com

EGYPT

The Middle East Observer

41 Sherif Street
Cairo
Tel. (20-2) 392 69 19
Fax (20-2) 393 97 32
E-mail: inquiry@meobserver.com
URL: http://www.meobserver.com.eg

INDIA

EBIC India

3rd Floor, Y. B. Chavan Centre
Gen. J. Bhosale Marg.
400 021 Mumbai
Tel. (91-22) 282 60 64
Fax (91-22) 285 45 64
E-mail: ebic@giabm01.vsnl.net.in
URL: http://www.ebicindia.com

JAPAN

PSI-Japan

Asahi Sanbancho Plaza #206
7-1 Sanbancho, Chiyoda-ku
Tokyo 102
Tel. (81-3) 32 34 69 21
Fax (81-3) 32 34 69 15
E-mail: books@psi-japan.co.jp
URL: http://www.psi-japan.co.jp

MALAYSIA

EBIC Malaysia

Level 7, Wisma Hong Leong
18 Jalan Perak
50450 Kuala Lumpur
Tel. (60-3) 21 62 62 98
Fax (60-3) 21 62 61 98
E-mail: ebic-kl@mol.net.my

MÉXICO

Mundi Prensa Mexico, SA de CV

Río Pánuco No 141
Colonia Cuauhtémoc
MX-06500 Mexico, DF
Tel. (52-5) 533 56 58
Fax (52-5) 514 67 99
E-mail: 101545.2361@compuserve.com

PHILIPPINES

EBIC Philippines

19th Floor, PS Bank Tower
Sen. Gil J. Puyat Ave. cor. Tindalo St.
Makati City
Metro Manila
Tel. (63-2) 759 66 80
Fax (63-2) 759 66 90
E-mail: eccpcom@globe.com.ph
URL: http://www.eccp.com

SOUTH AFRICA

Eurochamber of Commerce in South Africa

PO Box 781738
2146 Sandton
Tel. (27-11) 884 39 52
Fax (27-11) 883 55 73
E-mail: info@eurochamber.co.za

SOUTH KOREA

**The European Union Chamber
of Commerce in Korea**

5th Fl, The Shilla Hotel
202, Jangchung-dong 2 Ga, Chung-ku
100-392 Seoul
Tel. (82-2) 22 53-5631/4
Fax (82-2) 22 53-5635/6
E-mail: eucock@eucock.org
URL: http://www.eucock.org

SRI LANKA

EBIC Sri Lanka

Trans Asia Hotel
115 Sir chittampalam
A. Gardiner Mawatha
Colombo 2
Tel. (94-1) 074 71 50 78
Fax (94-1) 44 87 79
E-mail: ebicsl@itmin.com

THAILAND

EBIC Thailand

29 Vanissa Building, 8th Floor
Soi Chidlom
Ploenchit
10330 Bangkok
Tel. (66-2) 655 06 27
Fax (66-2) 655 06 28
E-mail: ebicbkk@ksc15.th.com
URL: http://www.ebicbkk.org

UNITED STATES OF AMERICA

Bernan Associates

4611-F Assembly Drive
Lanham MD20706
Tel. (1-800) 274 44 47 (toll free telephone)
Fax (1-800) 865 34 50 (toll free fax)
E-mail: query@bernan.com
URL: http://www.bernan.com

**ANDERE LÄNDER/OTHER COUNTRIES/
AUTRES PAYS**

**Bitte wenden Sie sich an ein Büro Ihrer
Wahl/ Please contact the sales office
of your choice/ Veuillez vous adresser
au bureau de vente de votre choix**

**Office for Official Publications
of the European Communities**

2, rue Mercier
L-2985 Luxembourg
Tel. (352) 29 29-42455
Fax (352) 29 29-42758
E-mail: info.info@cec.eu.int
URL: http://eur-op.eu.int



OFFICE FOR OFFICIAL PUBLICATIONS
OF THE EUROPEAN COMMUNITIES

L-2985 Luxembourg

ISBN 92-828-8943-2



9 789282 889435 >